CHIGNIK BAY, ALASKA - EROSION MONITORING SITES

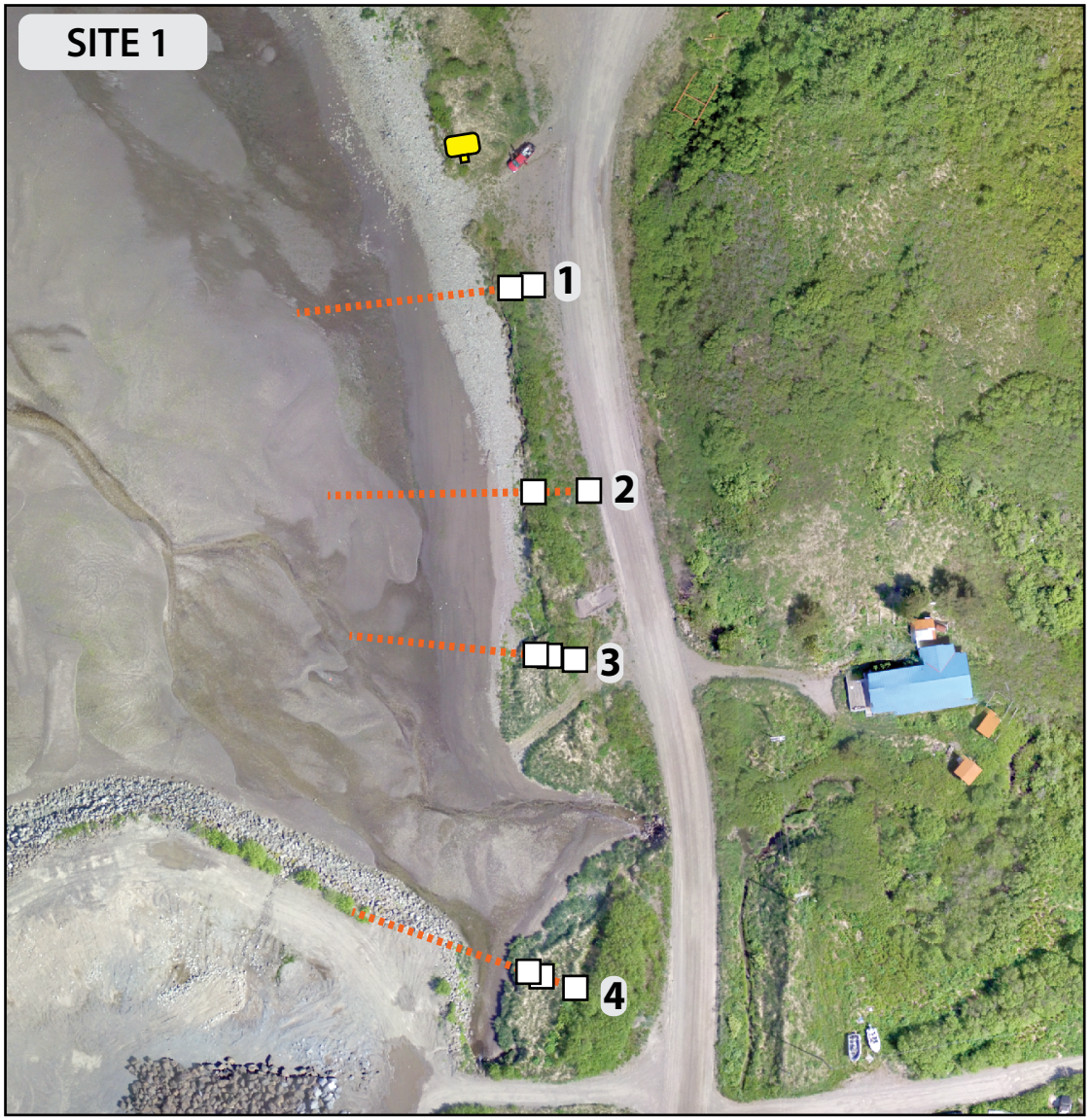

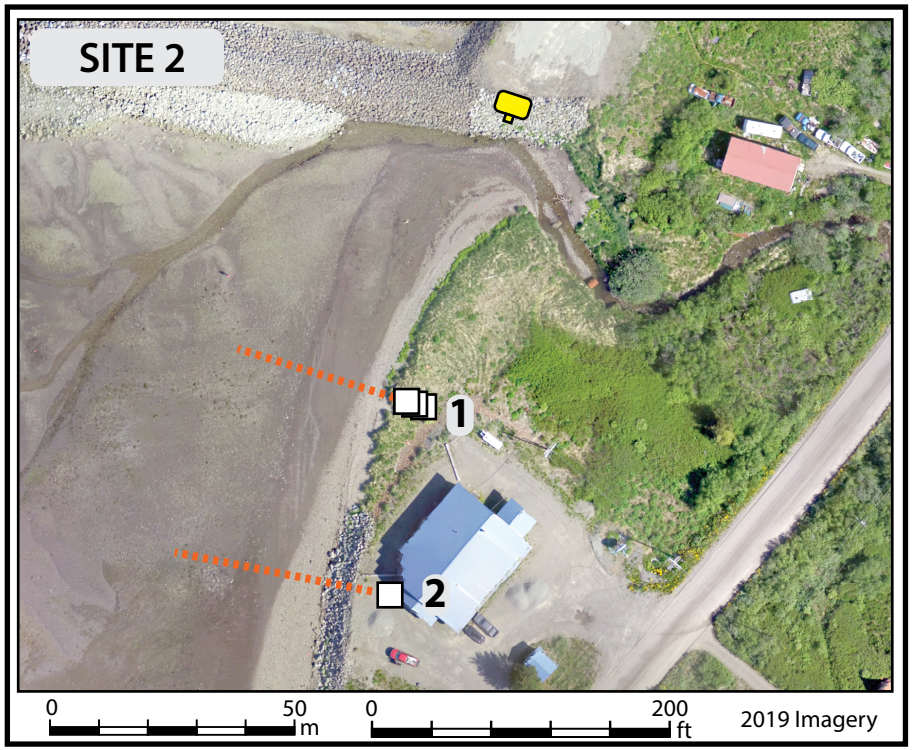

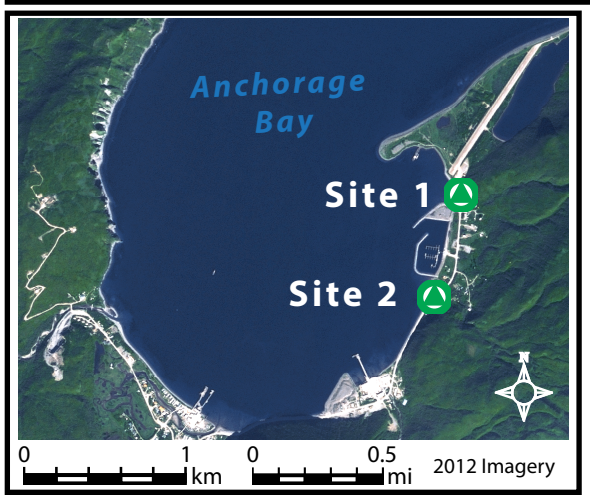

Credits: Aerial Imagery provided by Alaska SDMI Statewide Ortho-Imagery Collection and ACGL

Legend

- Camera
- Stake
- Coastal Profile
- Site Location

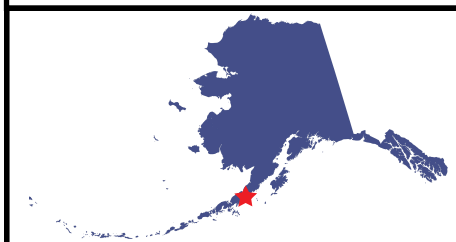

STATE OF ALASKA
DIVISION OF GEOLOGICAL & GEOPHYSICAL SURVEYS

UAF
UNIVERSITY OF ALASKA FAIRBANKS

Bristol Bay Native Association

UNIVERSITY OF ALASKA FAIRBANKS
ACGL
ARCTIC COASTAL GEOSCIENCE LAB

Sea Grant Alaska