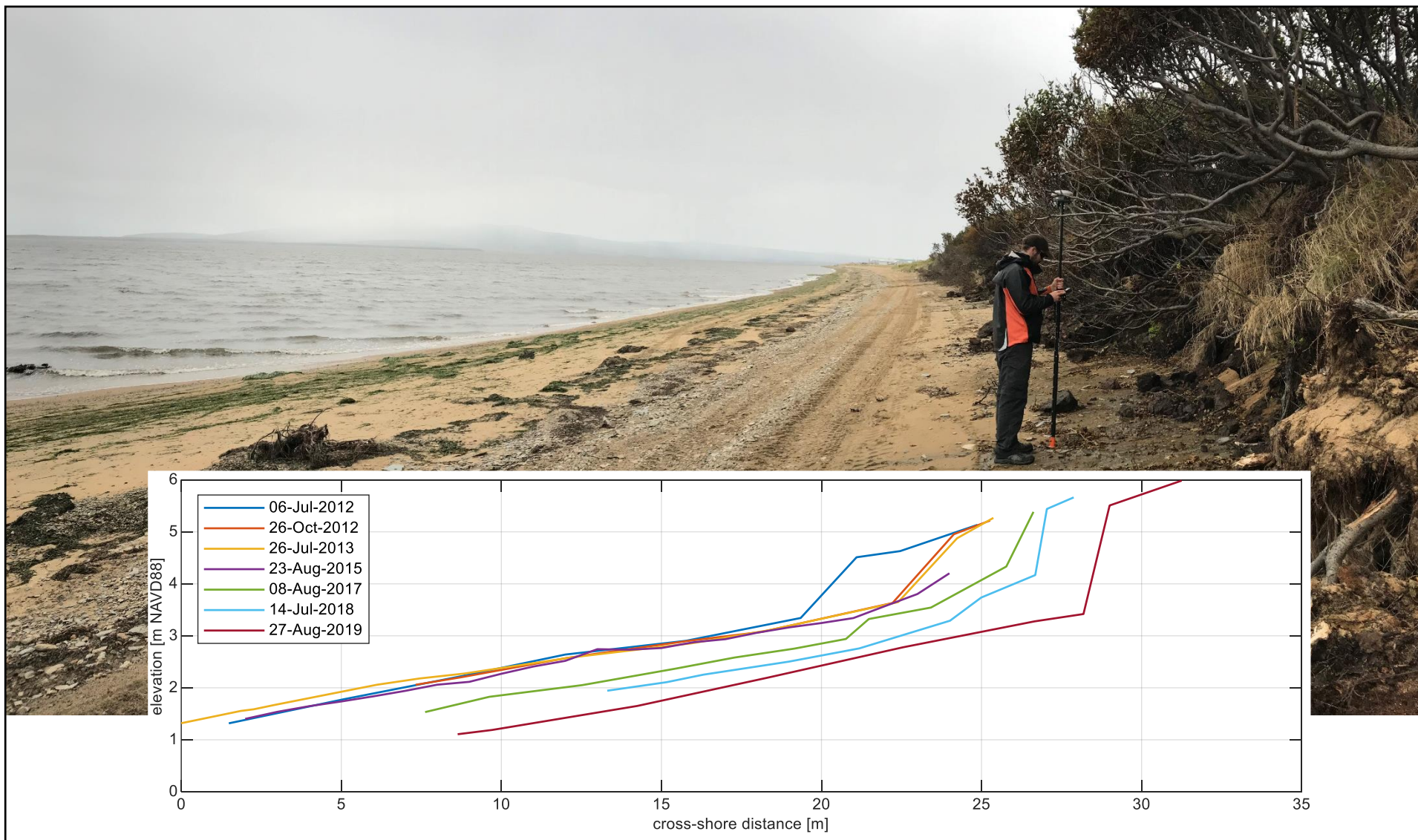


Coastal Elevation Profile Golovin, Alaska

Profile 1
LAST UPDATED 2020



Elevations reported in meters relative to NAVD88 Geoid 12B
Photograph collected August 2019



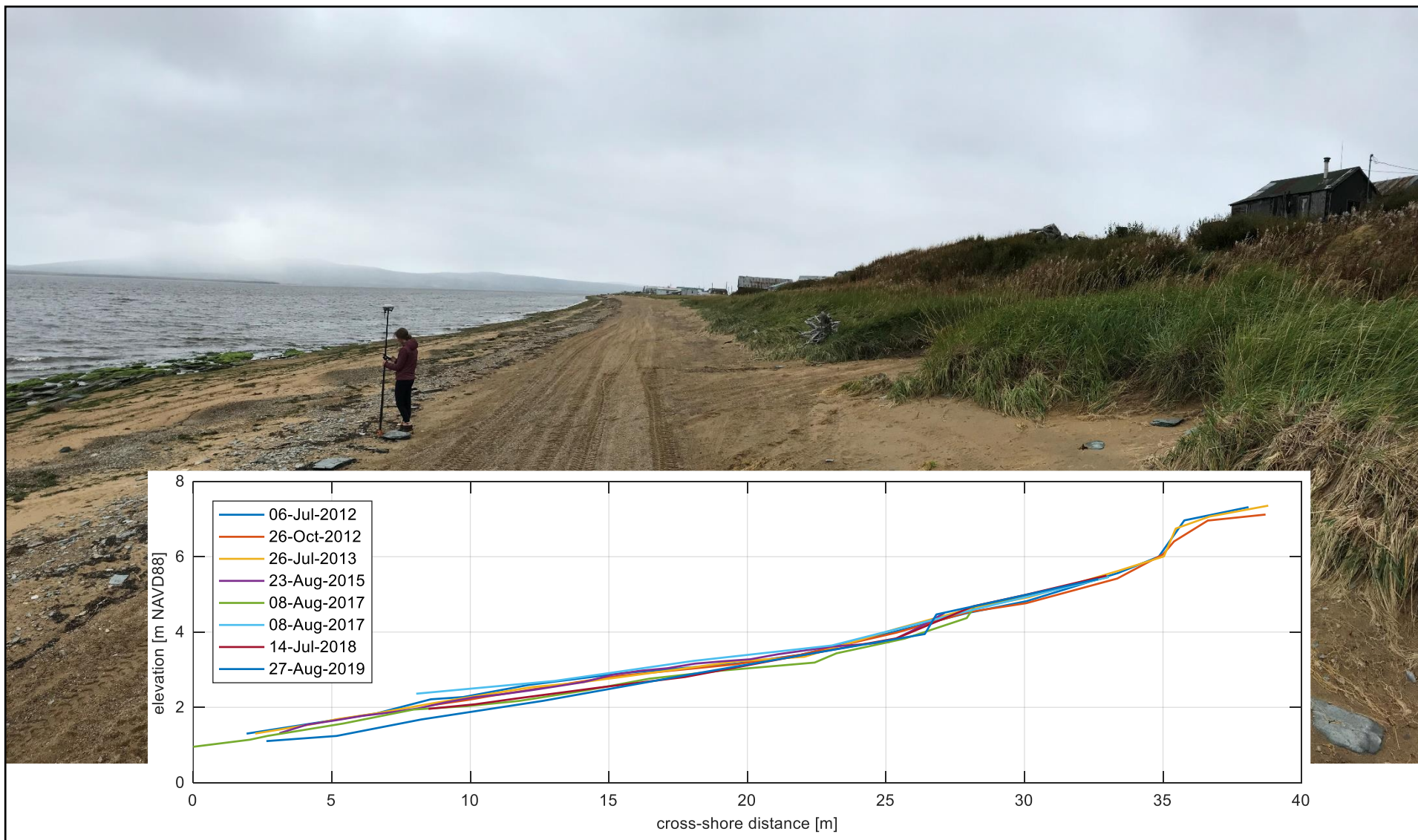
STATE OF ALASKA
DEPARTMENT OF NATURAL RESOURCES
DIVISION OF GEOLOGICAL & GEOPHYSICAL SURVEYS

The State of Alaska makes no expressed or implied warranties (including warranties for merchantability and fitness) with respect to the character, functions, or capabilities of the electronic data or products or their appropriateness for any user's purposes. In no event will the State of Alaska be liable for any incidental, indirect, special, consequential, or other damages suffered by the user or any other person or entity whether from the use of the electronic services or products or any failure thereof or otherwise. In no event will the State of Alaska's liability to the Requestor or anyone else exceed the fee paid for the electronic service or product.
website: dggg.alaska.gov

Coastal elevation profiles represent the elevation of the beach from ocean (left) to land (right). Elevation data were collected using GNSS-GPS and remote sensing methods (e.g. lidar or photogrammetry). When plotted through time, coastal elevation profiles can be used to understand coastal dynamics including the impacts of storms and changing ocean conditions. The photograph shows the location of measurements. Additional photos from each time period and elevation profile data are available upon request to DGGS.

Coastal Elevation Profile Golovin, Alaska

Profile 2
LAST UPDATED 2020



Elevations reported in meters relative to NAVD88 Geoid 12B
Photograph collected August 2019



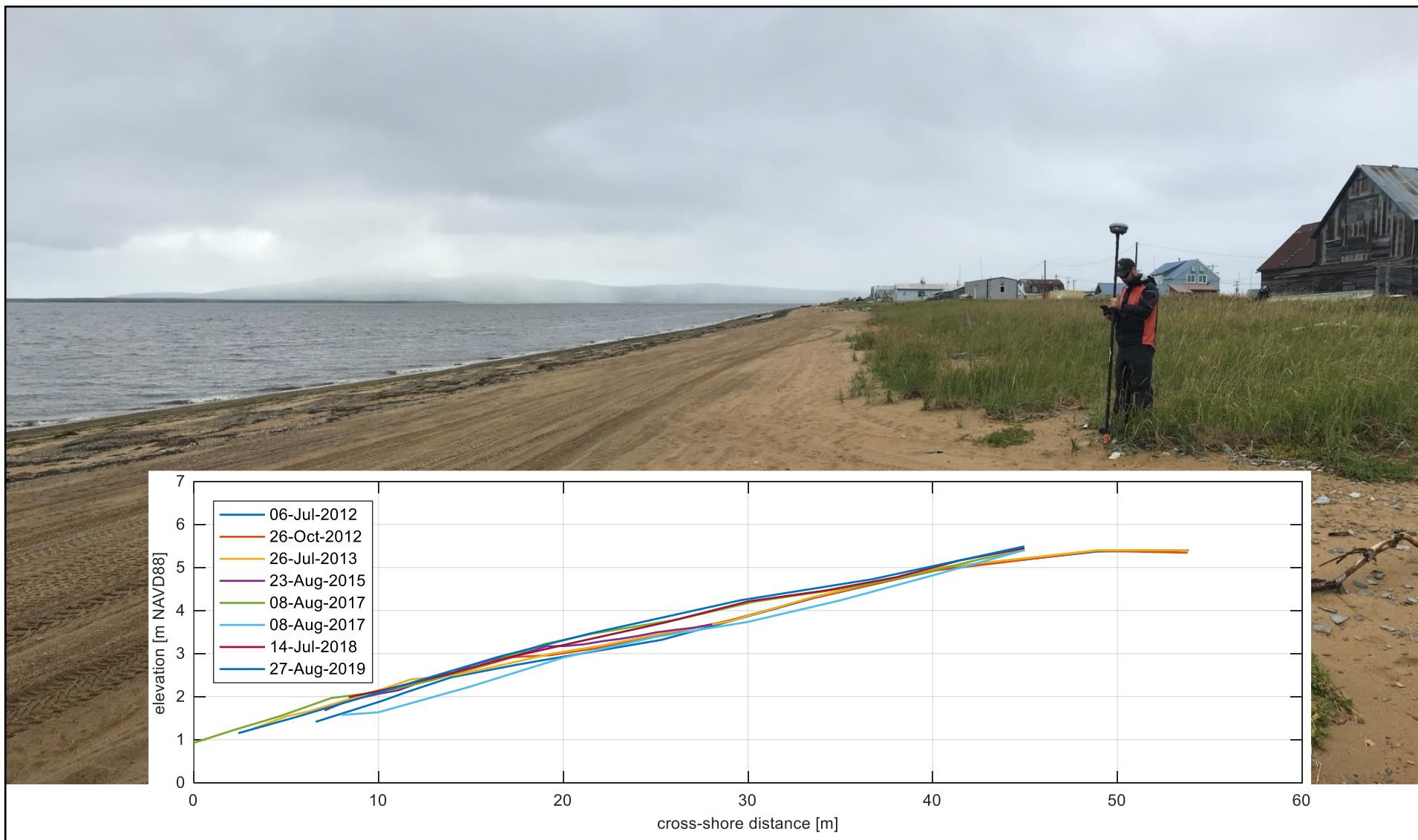
STATE OF ALASKA
DEPARTMENT OF NATURAL RESOURCES
DIVISION OF GEOLOGICAL & GEOPHYSICAL SURVEYS

The State of Alaska makes no expressed or implied warranties (including warranties for merchantability and fitness) with respect to the character, functions, or capabilities of the electronic data or products or their appropriateness for any user's purposes. In no event will the State of Alaska be liable for any incidental, indirect, special, consequential, or other damages suffered by the user or any other person or entity whether from the use of the electronic services or products or any failure thereof or otherwise. In no event will the State of Alaska's liability to the Requestor or anyone else exceed the fee paid for the electronic service or product.
website: dggs.alaska.gov

Coastal elevation profiles represent the elevation of the beach from ocean (left) to land (right). Elevation data were collected using GNSS-GPS and remote sensing methods (e.g. lidar or photogrammetry). When plotted through time, coastal elevation profiles can be used to understand coastal dynamics including the impacts of storms and changing ocean conditions. The photograph shows the location of measurements. Additional photos from each time period and elevation profile data are available upon request to DGGS.

Coastal Elevation Profile Golovin, Alaska

Profile 3
LAST UPDATED 2020



Elevations reported in meters relative to NAVD88 Geoid 12B
Photograph collected August 2019



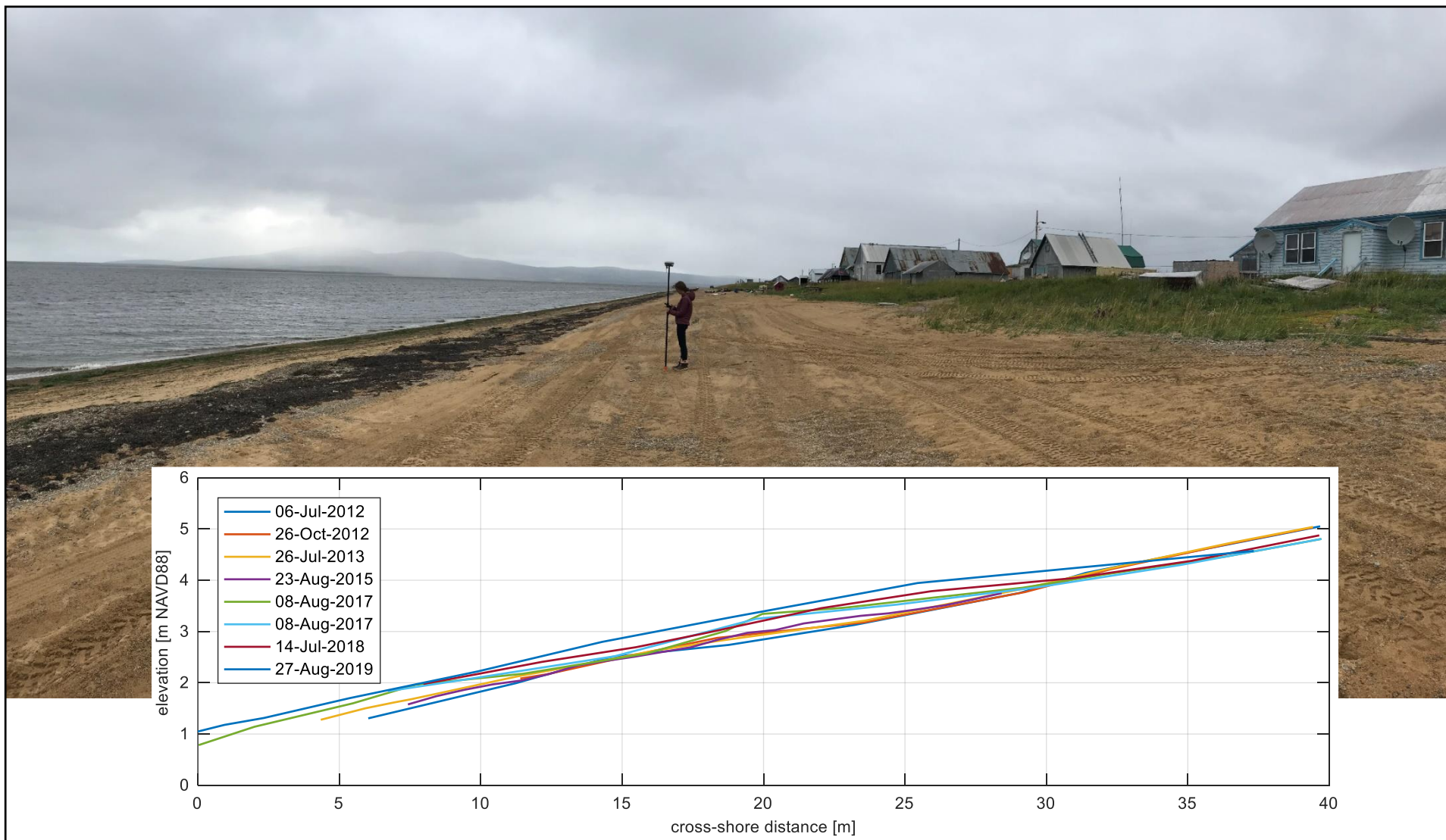
STATE OF ALASKA
DEPARTMENT OF NATURAL RESOURCES
DIVISION OF GEOLOGICAL & GEOPHYSICAL SURVEYS

The State of Alaska makes no expressed or implied warranties (including warranties for merchantability and fitness) with respect to the character, functions, or capabilities of the electronic data or products or their appropriateness for any user's purposes. In no event will the State of Alaska be liable for any incidental, indirect, special, consequential, or other damages suffered by the user or any other person or entity whether from the use of the electronic services or products or any failure thereof or otherwise. In no event will the State of Alaska's liability to the Requestor or anyone else exceed the fee paid for the electronic service or product.
website: dggs.alaska.gov

Coastal elevation profiles represent the elevation of the beach from ocean (left) to land (right). Elevation data were collected using GNSS-GPS and remote sensing methods (e.g. lidar or photogrammetry). When plotted through time, coastal elevation profiles can be used to understand coastal dynamics including the impacts of storms and changing ocean conditions. The photograph shows the location of measurements. Additional photos from each time period and elevation profile data are available upon request to DGGS.

Coastal Elevation Profile Golovin, Alaska

Profile 4
LAST UPDATED 2020



STATE OF ALASKA
DEPARTMENT OF NATURAL RESOURCES
DIVISION OF GEOLOGICAL & GEOPHYSICAL SURVEYS

The State of Alaska makes no expressed or implied warranties (including warranties for merchantability and fitness) with respect to the character, functions, or capabilities of the electronic data or products or their appropriateness for any user's purposes. In no event will the State of Alaska be liable for any incidental, indirect, special, consequential, or other damages suffered by the user or any other person or entity whether from the use of the electronic services or products or any failure thereof or otherwise. In no event will the State of Alaska's liability to the Requestor or anyone else exceed the fee paid for the electronic service or product.
website: dggs.alaska.gov

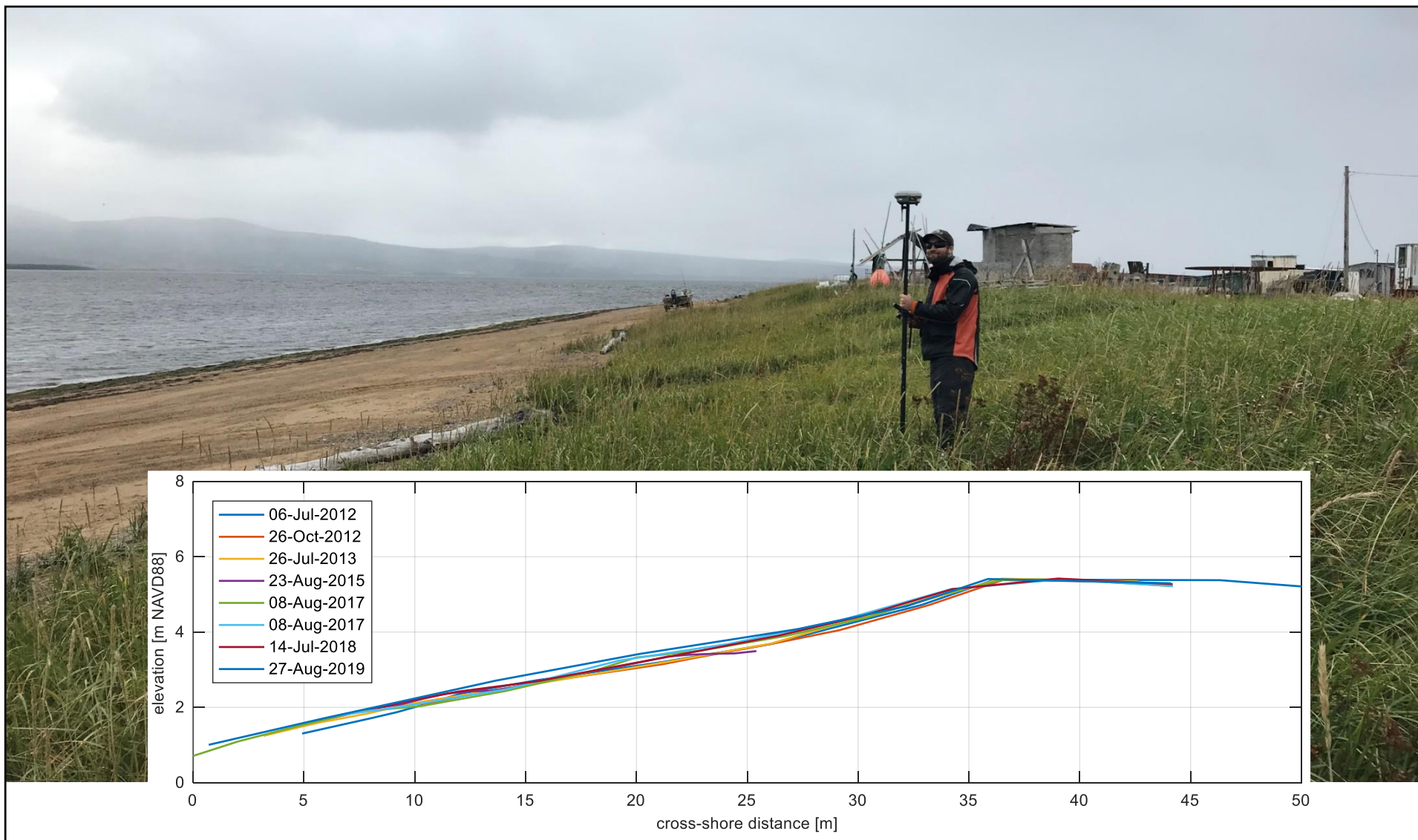
Elevations reported in meters relative to NAVD88 Geoid 12B
Photograph collected August 2019

Coastal elevation profiles represent the elevation of the beach from ocean (left) to land (right). Elevation data were collected using GNSS-GPS and remote sensing methods (e.g. lidar or photogrammetry). When plotted through time, coastal elevation profiles can be used to understand coastal dynamics including the impacts of storms and changing ocean conditions. The photograph shows the location of measurements. Additional photos from each time period and elevation profile data are available upon request to DGGS.



Coastal Elevation Profile Golovin, Alaska

Profile 5
LAST UPDATED 2020



STATE OF ALASKA
DEPARTMENT OF NATURAL RESOURCES
DIVISION OF GEOLOGICAL & GEOPHYSICAL SURVEYS

Elevations reported in meters relative to NAVD88 Geoid 12B
Photograph collected August 2019

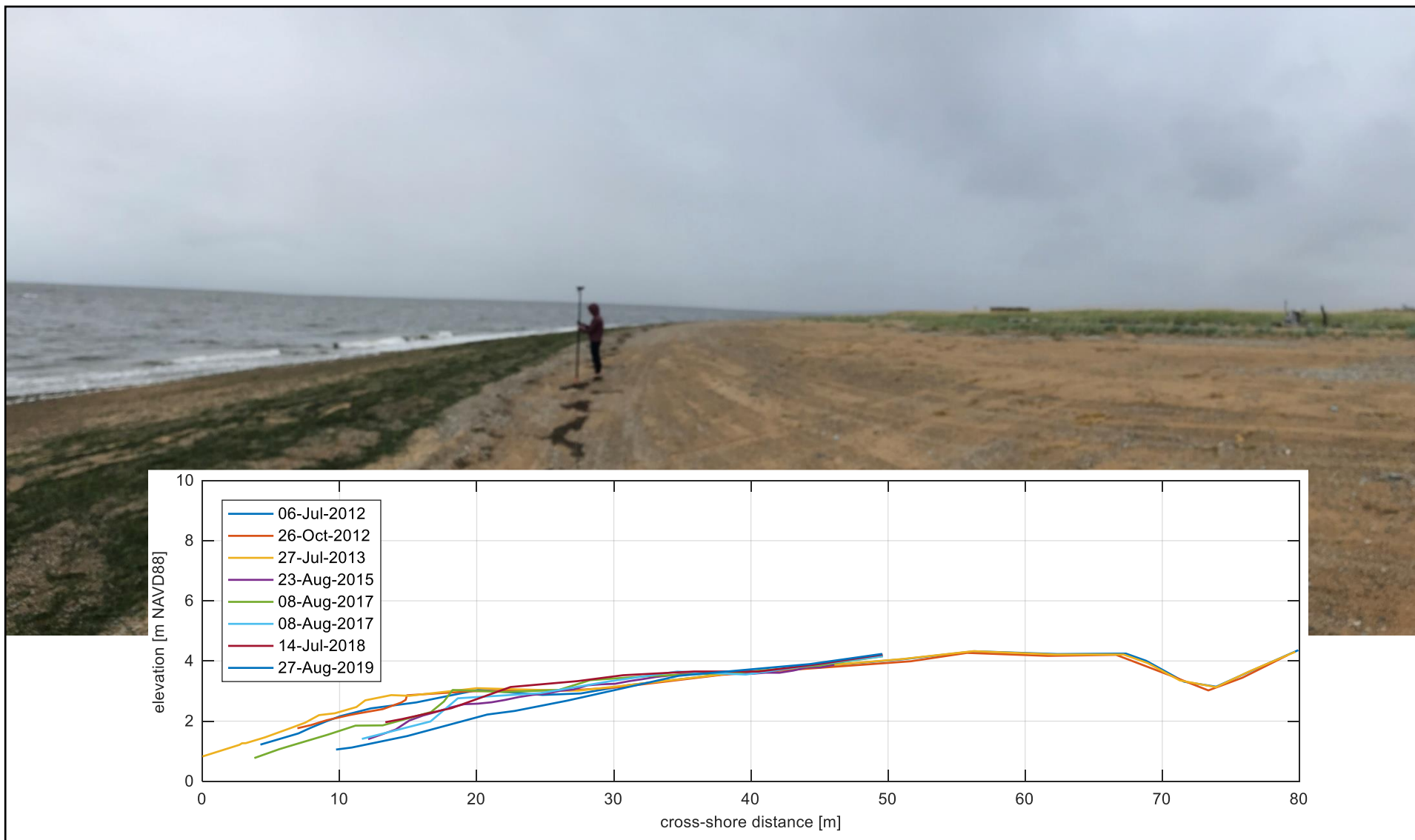


The State of Alaska makes no expressed or implied warranties (including warranties for merchantability and fitness) with respect to the character, functions, or capabilities of the electronic data or products or their appropriateness for any user's purposes. In no event will the State of Alaska be liable for any incidental, indirect, special, consequential, or other damages suffered by the user or any other person or entity whether from the use of the electronic services or products or any failure thereof or otherwise. In no event will the State of Alaska's liability to the Requestor or anyone else exceed the fee paid for the electronic service or product.
website: dggs.alaska.gov

Coastal elevation profiles represent the elevation of the beach from ocean (left) to land (right). Elevation data were collected using GNSS-GPS and remote sensing methods (e.g. lidar or photogrammetry). When plotted through time, coastal elevation profiles can be used to understand coastal dynamics including the impacts of storms and changing ocean conditions. The photograph shows the location of measurements. Additional photos from each time period and elevation profile data are available upon request to DGGS.

Coastal Elevation Profile Golovin, Alaska

Profile 6
LAST UPDATED 2020



Elevations reported in meters relative to NAVD88 Geoid 12B
Photograph collected August 2019



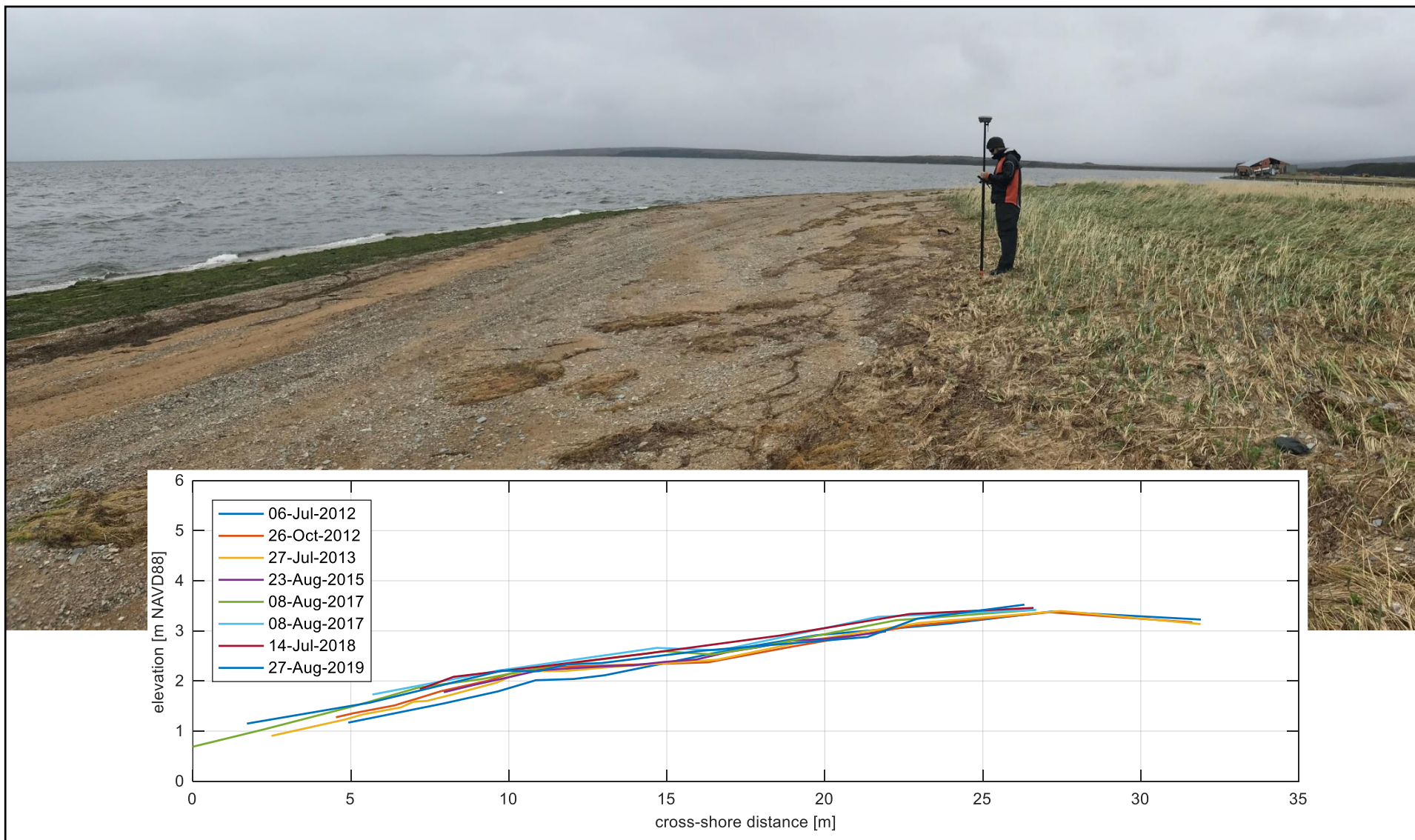
STATE OF ALASKA
DEPARTMENT OF NATURAL RESOURCES
DIVISION OF GEOLOGICAL & GEOPHYSICAL SURVEYS

The State of Alaska makes no expressed or implied warranties (including warranties for merchantability and fitness) with respect to the character, functions, or capabilities of the electronic data or products or their appropriateness for any user's purposes. In no event will the State of Alaska be liable for any incidental, indirect, special, consequential, or other damages suffered by the user or any other person or entity whether from the use of the electronic services or products or any failure thereof or otherwise. In no event will the State of Alaska's liability to the Requestor or anyone else exceed the fee paid for the electronic service or product.
website: dggs.alaska.gov

Coastal elevation profiles represent the elevation of the beach from ocean (left) to land (right). Elevation data were collected using GNSS-GPS and remote sensing methods (e.g. lidar or photogrammetry). When plotted through time, coastal elevation profiles can be used to understand coastal dynamics including the impacts of storms and changing ocean conditions. The photograph shows the location of measurements. Additional photos from each time period and elevation profile data are available upon request to DGGS.

Coastal Elevation Profile Golovin, Alaska

Profile 7
LAST UPDATED 2020



Elevations reported in meters relative to NAVD88 Geoid 12B
Photograph collected August 2019



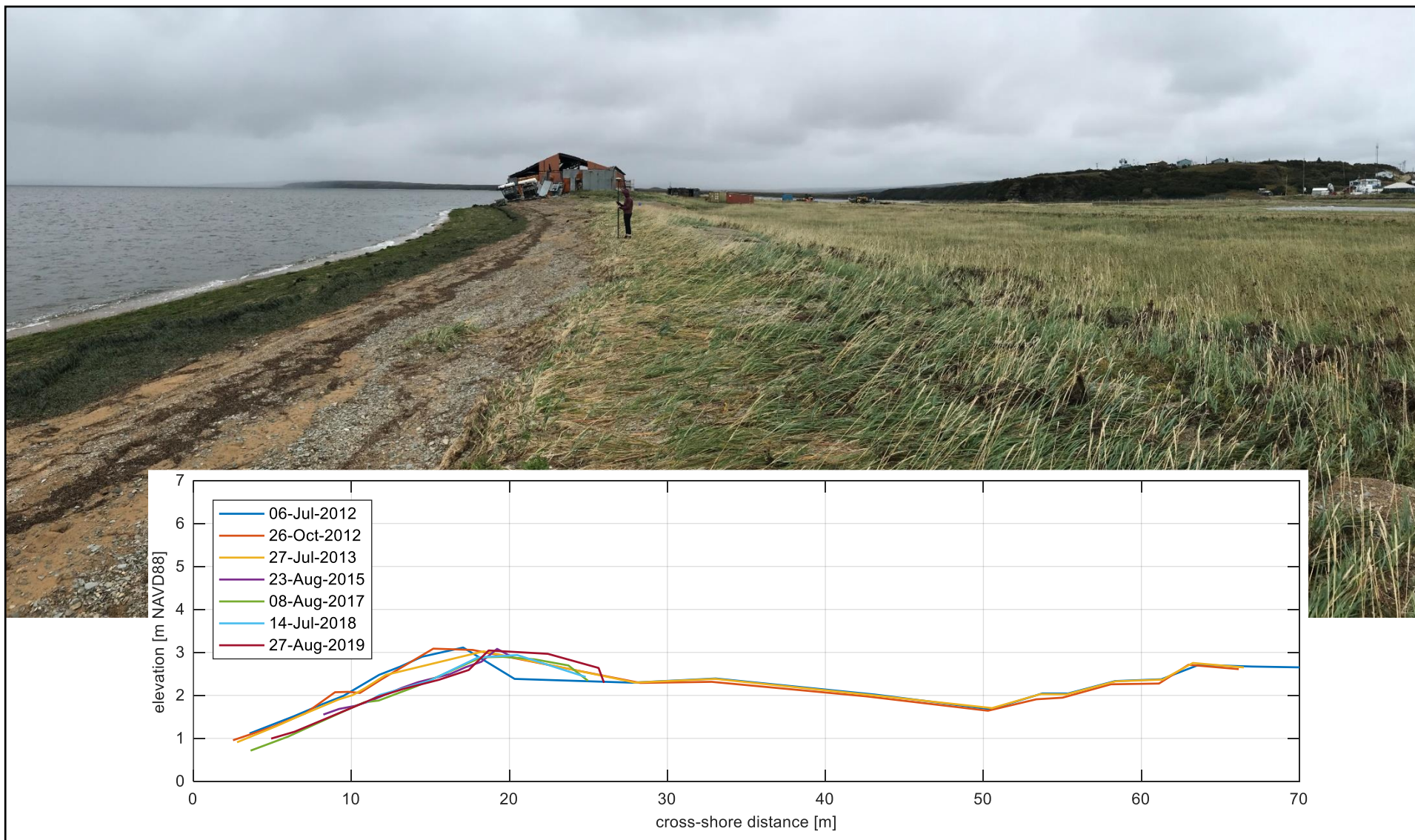
STATE OF ALASKA
DEPARTMENT OF NATURAL RESOURCES
DIVISION OF GEOLOGICAL & GEOPHYSICAL SURVEYS

The State of Alaska makes no expressed or implied warranties (including warranties for merchantability and fitness) with respect to the character, functions, or capabilities of the electronic data or products or their appropriateness for any user's purposes. In no event will the State of Alaska be liable for any incidental, indirect, special, consequential, or other damages suffered by the user or any other person or entity whether from the use of the electronic services or products or any failure thereof or otherwise. In no event will the State of Alaska's liability to the Requestor or anyone else exceed the fee paid for the electronic service or product.
website: dggs.alaska.gov

Coastal elevation profiles represent the elevation of the beach from ocean (left) to land (right). Elevation data were collected using GNSS-GPS and remote sensing methods (e.g. lidar or photogrammetry). When plotted through time, coastal elevation profiles can be used to understand coastal dynamics including the impacts of storms and changing ocean conditions. The photograph shows the location of measurements. Additional photos from each time period and elevation profile data are available upon request to DGGS.

Coastal Elevation Profile Golovin, Alaska

Profile 8
LAST UPDATED 2020



Elevations reported in meters relative to NAVD88 Geoid 12B
Photograph collected August 2019



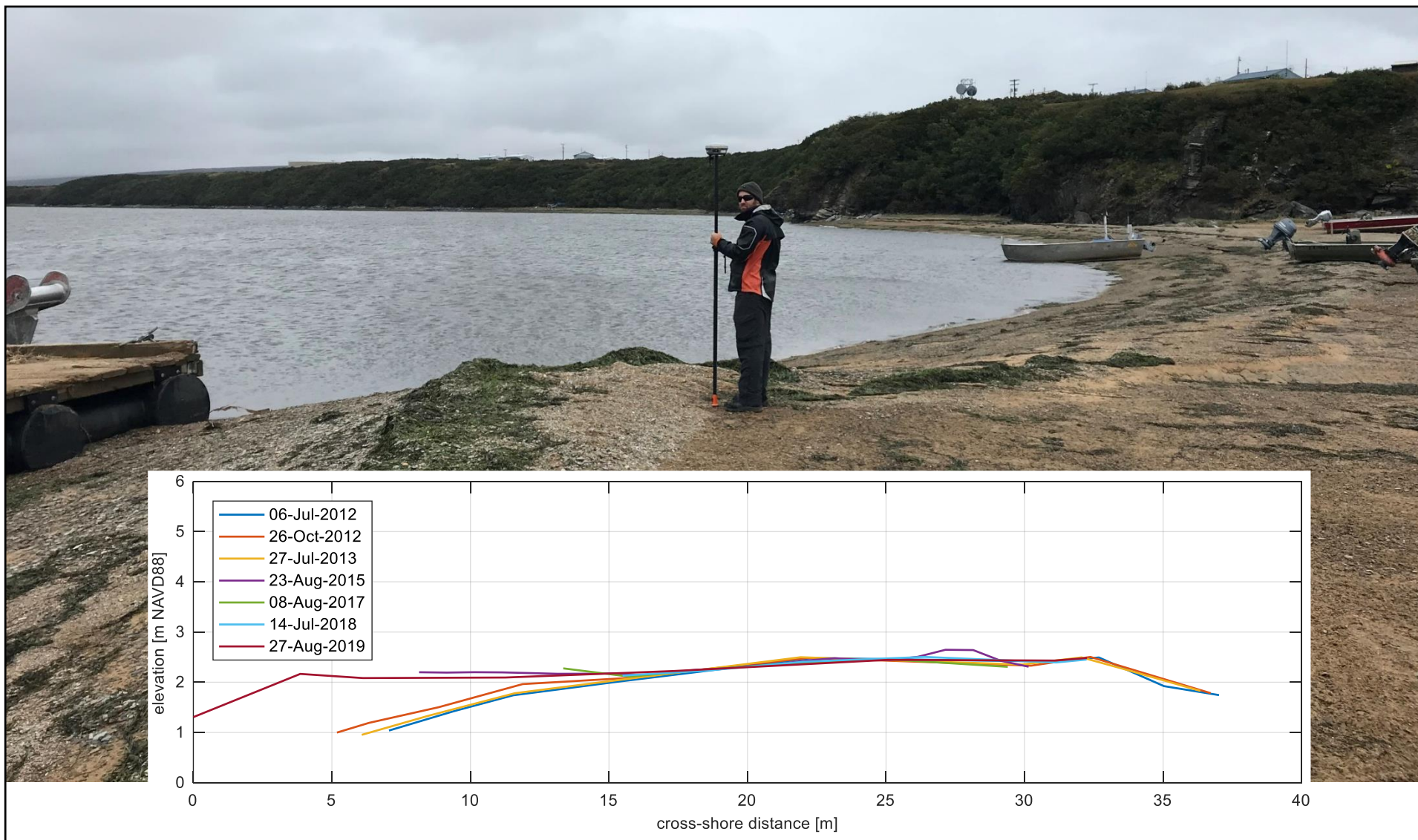
STATE OF ALASKA
DEPARTMENT OF NATURAL RESOURCES
DIVISION OF GEOLOGICAL & GEOPHYSICAL SURVEYS

The State of Alaska makes no expressed or implied warranties (including warranties for merchantability and fitness) with respect to the character, functions, or capabilities of the electronic data or products or their appropriateness for any user's purposes. In no event will the State of Alaska be liable for any incidental, indirect, special, consequential, or other damages suffered by the user or any other person or entity whether from the use of the electronic services or products or any failure thereof or otherwise. In no event will the State of Alaska's liability to the Requestor or anyone else exceed the fee paid for the electronic service or product.
website: dggs.alaska.gov

Coastal elevation profiles represent the elevation of the beach from ocean (left) to land (right). Elevation data were collected using GNSS-GPS and remote sensing methods (e.g. lidar or photogrammetry). When plotted through time, coastal elevation profiles can be used to understand coastal dynamics including the impacts of storms and changing ocean conditions. The photograph shows the location of measurements. Additional photos from each time period and elevation profile data are available upon request to DGGS.

Coastal Elevation Profile Golovin, Alaska

Profile 9, Dock Site
LAST UPDATED 2020



Elevations reported in meters relative to NAVD88 Geoid 12B
Photograph collected August 2019



STATE OF ALASKA
DEPARTMENT OF NATURAL RESOURCES
DIVISION OF GEOLOGICAL & GEOPHYSICAL SURVEYS

The State of Alaska makes no expressed or implied warranties (including warranties for merchantability and fitness) with respect to the character, functions, or capabilities of the electronic data or products or their appropriateness for any user's purposes. In no event will the State of Alaska be liable for any incidental, indirect, special, consequential, or other damages suffered by the user or any other person or entity whether from the use of the electronic services or products or any failure thereof or otherwise. In no event will the State of Alaska's liability to the Requestor or anyone else exceed the fee paid for the electronic service or product.
website: dggs.alaska.gov

Coastal elevation profiles represent the elevation of the beach from ocean (left) to land (right). Elevation data were collected using GNSS-GPS and remote sensing methods (e.g. lidar or photogrammetry). When plotted through time, coastal elevation profiles can be used to understand coastal dynamics including the impacts of storms and changing ocean conditions. The photograph shows the location of measurements. Additional photos from each time period and elevation profile data are available upon request to DGGS.