PILOT POINT, ALASKA - EROSION MONITORING SITES

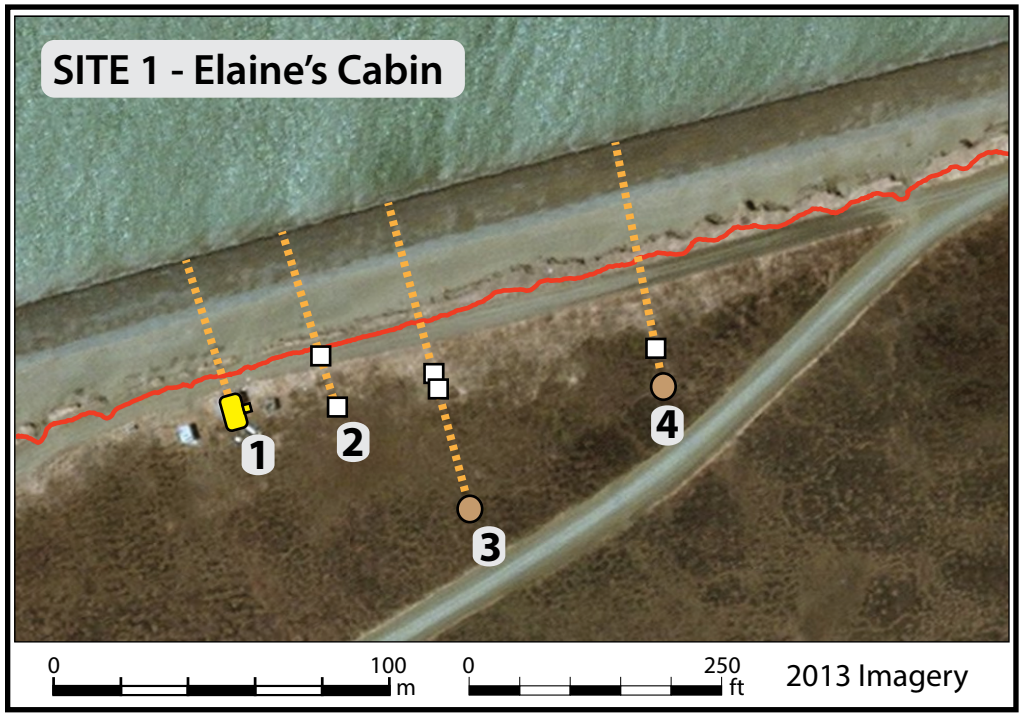

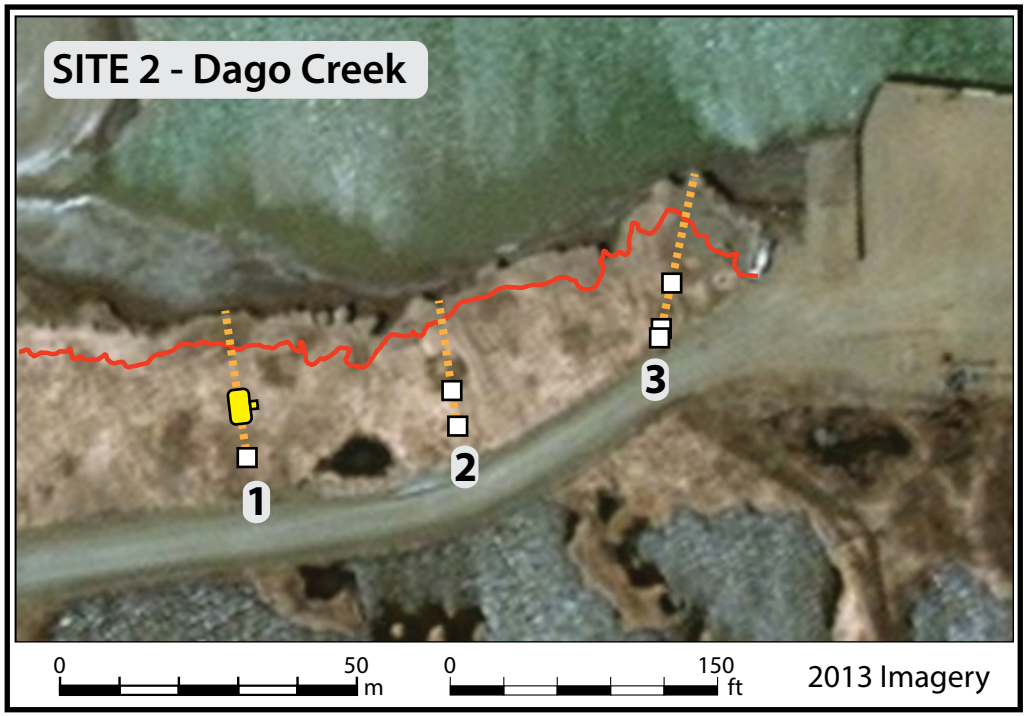

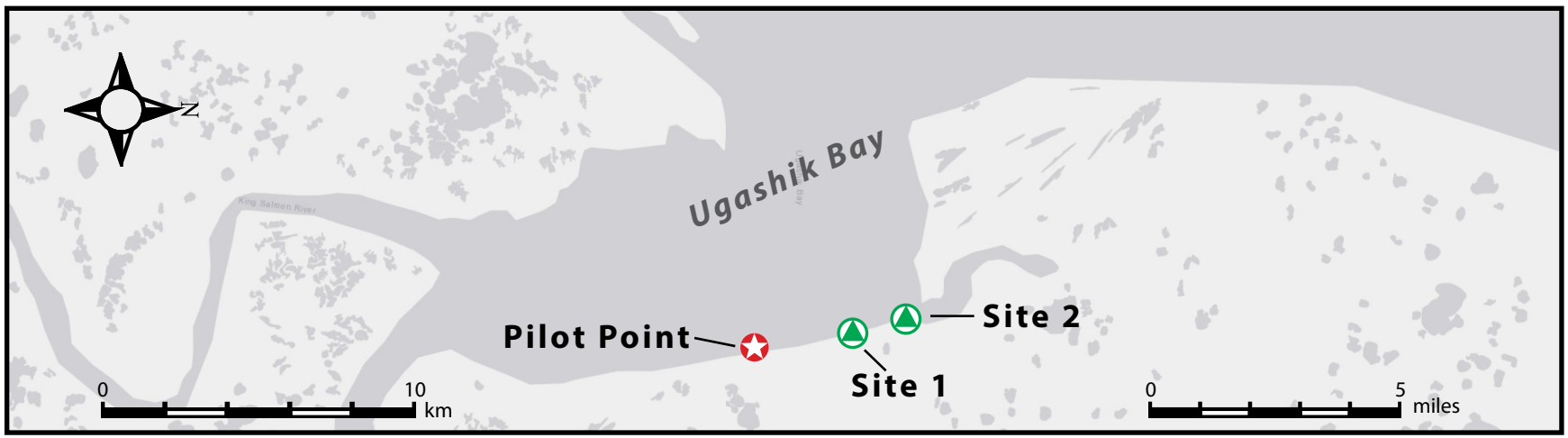

Credits: Aerial Imagery provided by Digital Globe

Legend

- Camera
- Stake
- Utility Pole
- Coastal Profile
- Vegetation Line (2017)

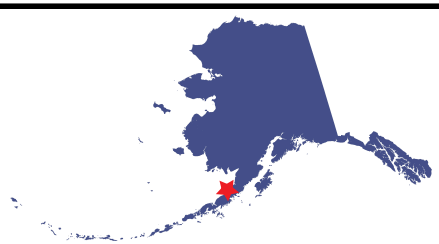

STATE OF ALASKA DIVISION OF GEOLOGICAL & GEOPHYSICAL SURVEYS

UAF UNIVERSITY OF ALASKA FAIRBANKS

Bristol Bay Native Association

U.S. DEPARTMENT OF THE INTERIOR 1824 BUREAU OF INDIAN AFFAIRS

UNIVERSITY OF ALASKA FAIRBANKS ACGL ARCTIC COASTAL GEOSCIENCE LAB

Sea Grant Alaska