Coastal Elevation Profile
Utqiagvik, Alaska

Leavitt Transect
LAST UPDATED 2020



Elevations reported in feet relative to NAVD88 Geoid 12B
Photograph collected July 2017

Coastal elevation profiles represent the elevation of the beach from ocean (right) to land (left) which are either artificial berms and a revetment, used as surge barriers, or a natural bluff. Elevation data were collected using stadia rods and automated sight levels with benchmarks and line of sight using permanent landmarks. When plotted through time, coastal elevation profiles can be used to understand coastal dynamics including the impacts of storms and changing ocean conditions. The photograph shows the location of measurements.

STATE OF ALASKA
DEPARTMENT OF NATURAL RESOURCES
DIVISION OF GEOLOGICAL & GEOPHYSICAL SURVEYS

The State of Alaska makes no expressed or implied warranties (including warranties for merchantability and fitness) with respect to the character, functions, or capabilities of the electronic data or products or their appropriateness for any user's purposes. In no event will the State of Alaska be liable for any incidental, indirect, special, consequential, or other damages suffered by the user or any other person or entity whether from the use of the electronic services or products or any failure thereof or otherwise. In no event will the State of Alaska's liability to the Requestor or anyone else exceed the fee paid for the electronic service or product.

website: dggs.alaska.gov

From 2015 to 2017, funding for the equipment, monitor recruitment, training, data management, and supervision of the transect surveys was by ARIES and the NSB OEM. From 2018 to 2020, Alaska Sea Grant funded continuation of these tasks, improved survey equipment, and forecasting software with a collaboration among ARIES, NSB OEM, UAA Engineering and Geomatics Departments and DGGS. Acknowledgements include Orson Smith (UAA retired) for training methods of the AKCCO and the community monitors who have participated in the Coastal Observers of Barrow Community Based Monitors. Open access data, including the photographs and videos, should include acknowledgement of the NSB OEM, which permits the research, and ARIES, which supervises data collection. DGGS accessed these data from the North Slope Borough via a public records and data request submitted November 1, 2017.

Coastal Elevation Profile
Utqiagvik, Alaska

Fur Shop Transect
LAST UPDATED 2020



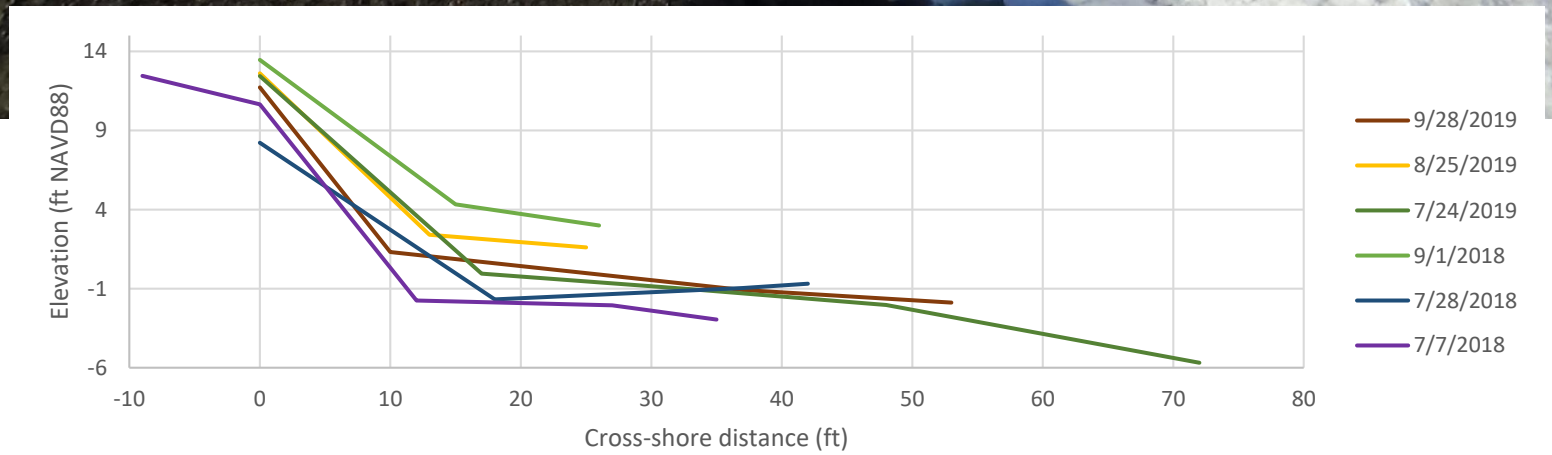

Elevations reported in feet relative to NAVD88 Geoid 12B
Photograph collected July 2019

STATE OF ALASKA
DEPARTMENT OF NATURAL RESOURCES
DIVISION OF GEOLOGICAL & GEOPHYSICAL SURVEYS

The State of Alaska makes no expressed or implied warranties (including warranties for merchantability and fitness) with respect to the character, functions, or capabilities of the electronic data or products or their appropriateness for any user's purposes. In no event will the State of Alaska be liable for any incidental, indirect, special, consequential, or other damages suffered by the user or any other person or entity whether from the use of the electronic services or products or any failure thereof or otherwise. In no event will the State of Alaska's liability to the Requestor or anyone else exceed the fee paid for the electronic service or product.

website: dggs.alaska.gov

Coastal elevation profiles represent the elevation of the beach from ocean (right) to land (left) which are either artificial berms and a revetment, used as surge barriers, or a natural bluff. Elevation data were collected using stadia rods and automated sight levels with benchmarks and line of sight using permanent landmarks. When plotted through time, coastal elevation profiles can be used to understand coastal dynamics including the impacts of storms and changing ocean conditions. The photograph shows the location of measurements.

From 2015 to 2017, funding for the equipment, monitor recruitment, training, data management, and supervision of the transect surveys was by ARIES and the NSB OEM. From 2018 to 2020, Alaska Sea Grant funded continuation of these tasks, improved survey equipment, and forecasting software with a collaboration among ARIES, NSB OEM, UAA Engineering and Geomatics Departments and DGGS. Acknowledgements include Orson Smith (UAA retired) for training methods of the AKCCO and the community monitors who have participated in the Coastal Observers of Barrow Community Based Monitors. Open access data, including the photographs and videos, should include acknowledgement of the NSB OEM, which permits the research, and ARIES, which supervises data collection. DGGS accessed these data from the North Slope Borough via a public records and data request submitted November 1, 2017.

Coastal Elevation Profile
Utqiagvik, Alaska

Museum Transect
LAST UPDATED 2020

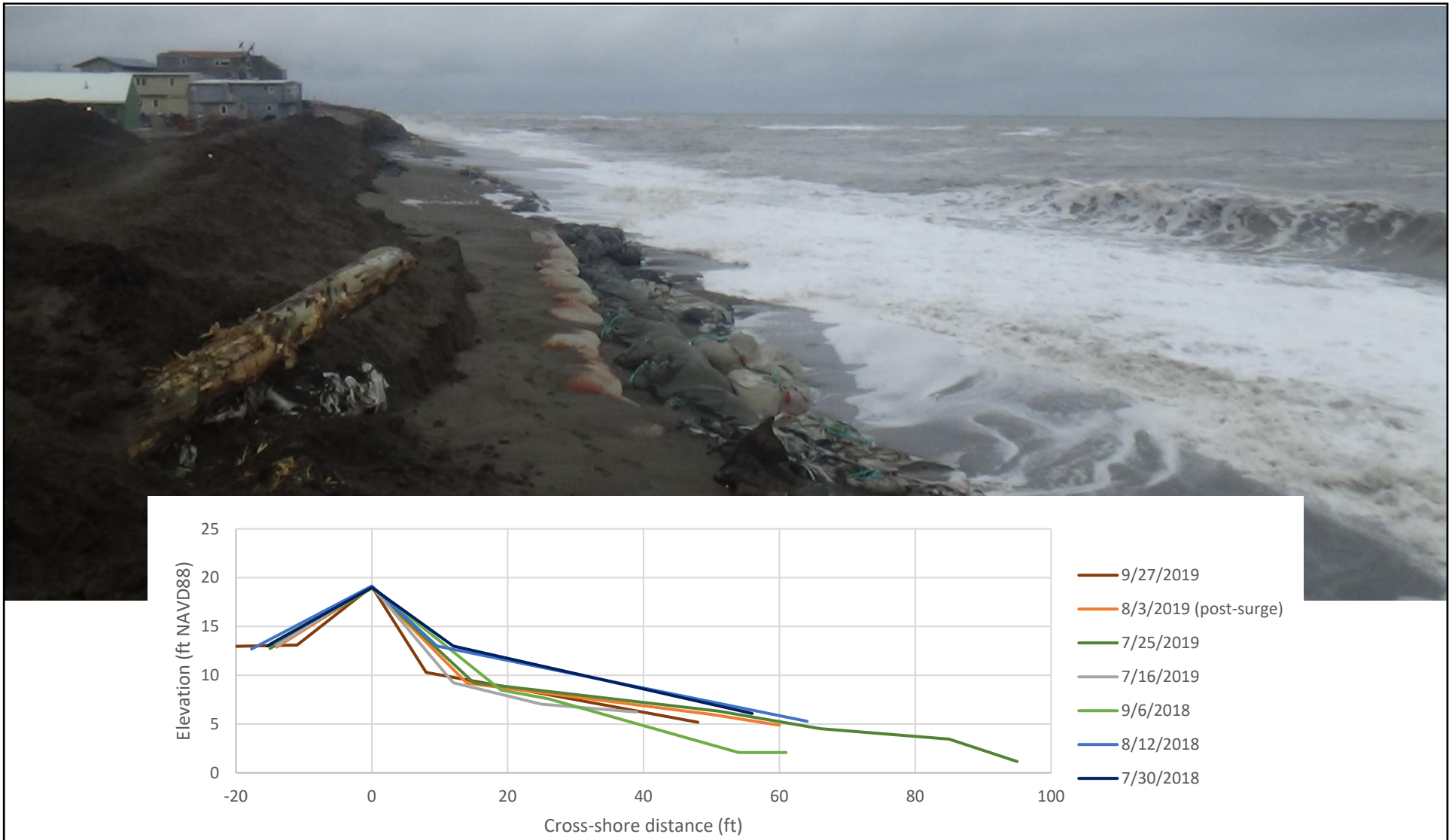

Elevations reported in feet relative to NAVD88 Geoid 12B
Photograph collected August 2017

STATE OF ALASKA
DEPARTMENT OF NATURAL RESOURCES
DIVISION OF GEOLOGICAL & GEOPHYSICAL SURVEYS

The State of Alaska makes no expressed or implied warranties (including warranties for merchantability and fitness) with respect to the character, functions, or capabilities of the electronic data or products or their appropriateness for any user's purposes. In no event will the State of Alaska be liable for any incidental, indirect, special, consequential, or other damages suffered by the user or any other person or entity whether from the use of the electronic services or products or any failure thereof or otherwise. In no event will the State of Alaska's liability to the Requestor or anyone else exceed the fee paid for the electronic service or product.

website: dggs.alaska.gov

Coastal elevation profiles represent the elevation of the beach from ocean (right) to land (left) which are either artificial berms and a revetment, used as surge barriers, or a natural bluff. Elevation data were collected using stadia rods and automated sight levels with benchmarks and line of sight using permanent landmarks. When plotted through time, coastal elevation profiles can be used to understand coastal dynamics including the impacts of storms and changing ocean conditions. The photograph shows the location of measurements.

From 2015 to 2017, funding for the equipment, monitor recruitment, training, data management, and supervision of the transect surveys was by ARIES and the NSB OEM. From 2018 to 2020, Alaska Sea Grant funded continuation of these tasks, improved survey equipment, and forecasting software with a collaboration among ARIES, NSB OEM, UAA Engineering and Geomatics Departments and DGGS. Acknowledgements include Orson Smith (UAA retired) for training methods of the AKCCO and the community monitors who have participated in the Coastal Observers of Barrow Community Based Monitors. Open access data, including the photographs and videos, should include acknowledgement of the NSB OEM, which permits the research, and ARIES, which supervises data collection. DGGS accessed these data from the North Slope Borough via a public records and data request submitted November 1, 2017.

Coastal Elevation Profile
Utqiagvik, Alaska

Upright Transect
LAST UPDATED 2020

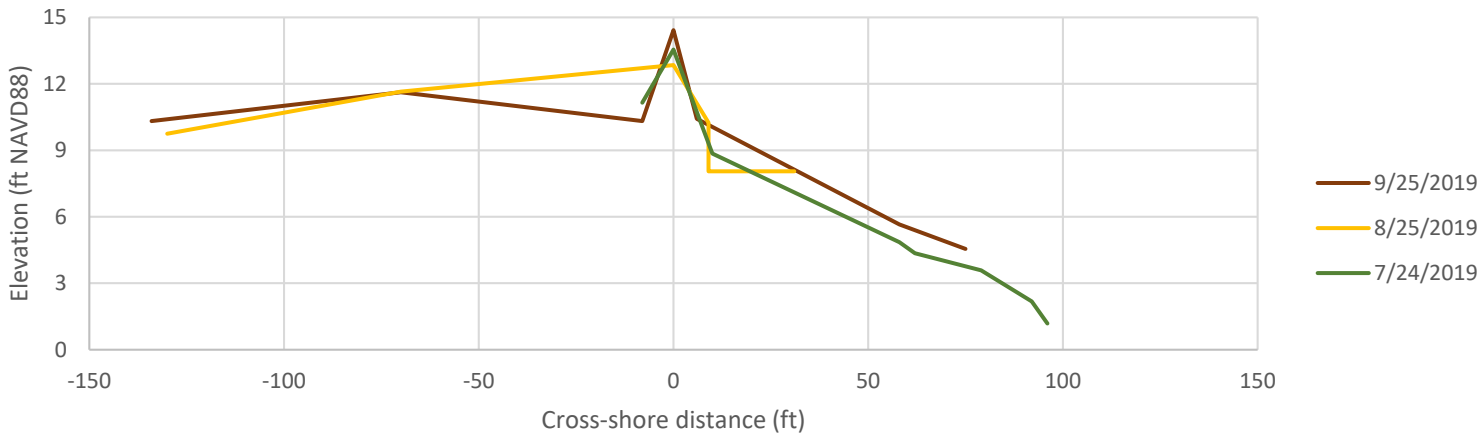

STATE OF ALASKA
DEPARTMENT OF NATURAL RESOURCES
DIVISION OF GEOLOGICAL & GEOPHYSICAL SURVEYS

The State of Alaska makes no expressed or implied warranties (including warranties for merchantability and fitness) with respect to the character, functions, or capabilities of the electronic data or products or their appropriateness for any user's purposes. In no event will the State of Alaska be liable for any incidental, indirect, special, consequential, or other damages suffered by the user or any other person or entity whether from the use of the electronic services or products or any failure thereof or otherwise. In no event will the State of Alaska's liability to the Requestor or anyone else exceed the fee paid for the electronic service or product.

website: dggs.alaska.gov

Elevations reported in feet relative to NAVD88 Geoid 12B
Photograph collected August 2019

Coastal elevation profiles represent the elevation of the beach from ocean (right) to land (left) which are either artificial berms and a revetment, used as surge barriers, or a natural bluff. Elevation data were collected using stadia rods and automated sight levels with benchmarks and line of sight using permanent landmarks. When plotted through time, coastal elevation profiles can be used to understand coastal dynamics including the impacts of storms and changing ocean conditions. The photograph shows the location of measurements.

From 2015 to 2017, funding for the equipment, monitor recruitment, training, data management, and supervision of the transect surveys was by ARIES and the NSB OEM. From 2018 to 2020, Alaska Sea Grant funded continuation of these tasks, improved survey equipment, and forecasting software with a collaboration among ARIES, NSB OEM, UAA Engineering and Geomatics Departments and DGGS. Acknowledgements include Orson Smith (UAA retired) for training methods of the AKCCO and the community monitors who have participated in the Coastal Observers of Barrow Community Based Monitors. Open access data, including the photographs and videos, should include acknowledgement of the NSB OEM, which permits the research, and ARIES, which supervises data collection. DGGS accessed these data from the North Slope Borough via a public records and data request submitted November 1, 2017.

Coastal Elevation Profile
Utqiagvik, Alaska

32 Unit Transect
LAST UPDATED 2020

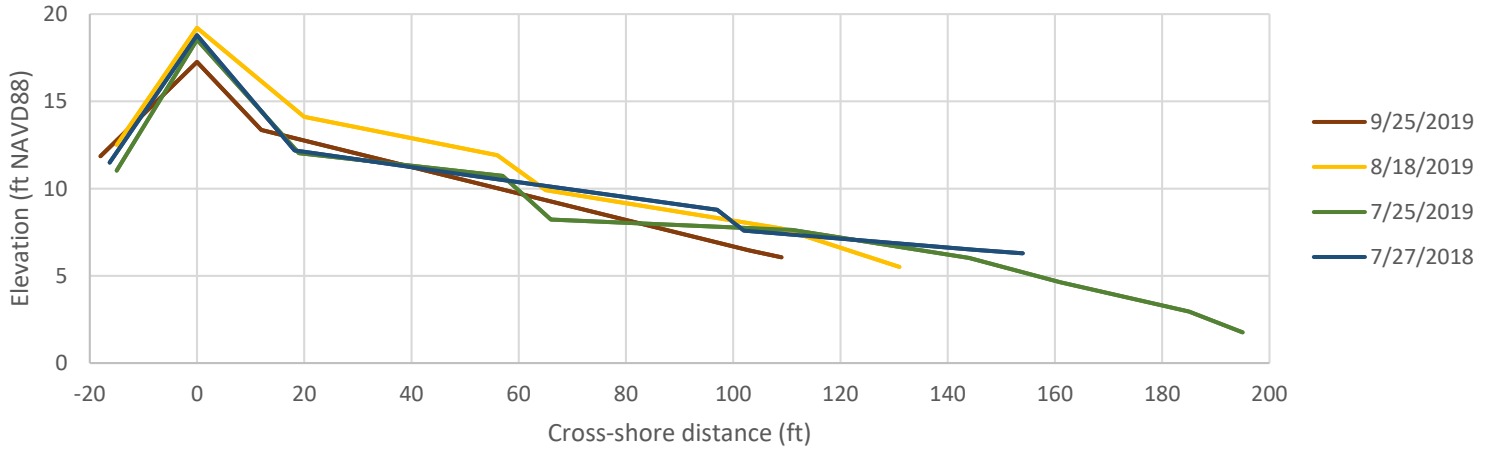

Elevations reported in feet relative to NAVD88 Geoid 12B
Photograph collected August 2019

STATE OF ALASKA
DEPARTMENT OF NATURAL RESOURCES
DIVISION OF GEOLOGICAL & GEOPHYSICAL SURVEYS

The State of Alaska makes no expressed or implied warranties (including warranties for merchantability and fitness) with respect to the character, functions, or capabilities of the electronic data or products or their appropriateness for any user's purposes. In no event will the State of Alaska be liable for any incidental, indirect, special, consequential, or other damages suffered by the user or any other person or entity whether from the use of the electronic services or products or any failure thereof or otherwise. In no event will the State of Alaska's liability to the Requestor or anyone else exceed the fee paid for the electronic service or product.

website: dggs.alaska.gov

Coastal elevation profiles represent the elevation of the beach from ocean (right) to land (left) which are either artificial berms and a revetment, used as surge barriers, or a natural bluff. Elevation data were collected using stadia rods and automated sight levels with benchmarks and line of sight using permanent landmarks. When plotted through time, coastal elevation profiles can be used to understand coastal dynamics including the impacts of storms and changing ocean conditions. The photograph shows the location of measurements.

From 2015 to 2017, funding for the equipment, monitor recruitment, training, data management, and supervision of the transect surveys was by ARIES and the NSB OEM. From 2018 to 2020, Alaska Sea Grant funded continuation of these tasks, improved survey equipment, and forecasting software with a collaboration among ARIES, NSB OEM, UAA Engineering and Geomatics Departments and DGGS. Acknowledgements include Orson Smith (UAA retired) for training methods of the AKCCO and the community monitors who have participated in the Coastal Observers of Barrow Community Based Monitors. Open access data, including the photographs and videos, should include acknowledgement of the NSB OEM, which permits the research, and ARIES, which supervises data collection. DGGS accessed these data from the North Slope Borough via a public records and data request submitted November 1, 2017.

Coastal Elevation Profile
Utqiagvik, Alaska

Landfill Transect
LAST UPDATED 2020

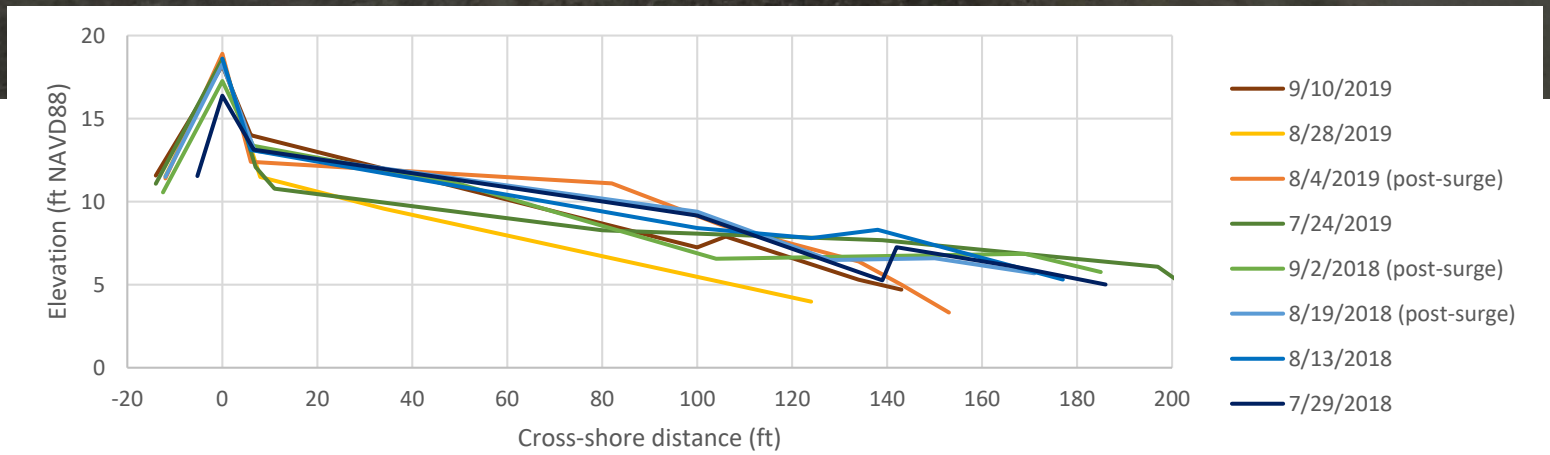

Elevations reported in feet relative to NAVD88 Geoid 12B
Photograph collected August 2019

STATE OF ALASKA
DEPARTMENT OF NATURAL RESOURCES
DIVISION OF GEOLOGICAL & GEOPHYSICAL SURVEYS

The State of Alaska makes no expressed or implied warranties (including warranties for merchantability and fitness) with respect to the character, functions, or capabilities of the electronic data or products or their appropriateness for any user's purposes. In no event will the State of Alaska be liable for any incidental, indirect, special, consequential, or other damages suffered by the user or any other person or entity whether from the use of the electronic services or products or any failure thereof or otherwise. In no event will the State of Alaska's liability to the Requestor or anyone else exceed the fee paid for the electronic service or product.

website: dggs.alaska.gov

Coastal elevation profiles represent the elevation of the beach from ocean (right) to land (left) which are either artificial berms and a revetment, used as surge barriers, or a natural bluff. Elevation data were collected using stadia rods and automated sight levels with benchmarks and line of sight using permanent landmarks. When plotted through time, coastal elevation profiles can be used to understand coastal dynamics including the impacts of storms and changing ocean conditions. The photograph shows the location of measurements.

From 2015 to 2017, funding for the equipment, monitor recruitment, training, data management, and supervision of the transect surveys was by ARIES and the NSB OEM. From 2018 to 2020, Alaska Sea Grant funded continuation of these tasks, improved survey equipment, and forecasting software with a collaboration among ARIES, NSB OEM, UAA Engineering and Geomatics Departments and DGGS. Acknowledgements include Orson Smith (UAA retired) for training methods of the AKCCO and the community monitors who have participated in the Coastal Observers of Barrow Community Based Monitors. Open access data, including the photographs and videos, should include acknowledgement of the NSB OEM, which permits the research, and ARIES, which supervises data collection. DGGS accessed these data from the North Slope Borough via a public records and data request submitted November 1, 2017.

Coastal Elevation Profile
Utqiagvik, Alaska

Barge Pole Transect
LAST UPDATED 2020



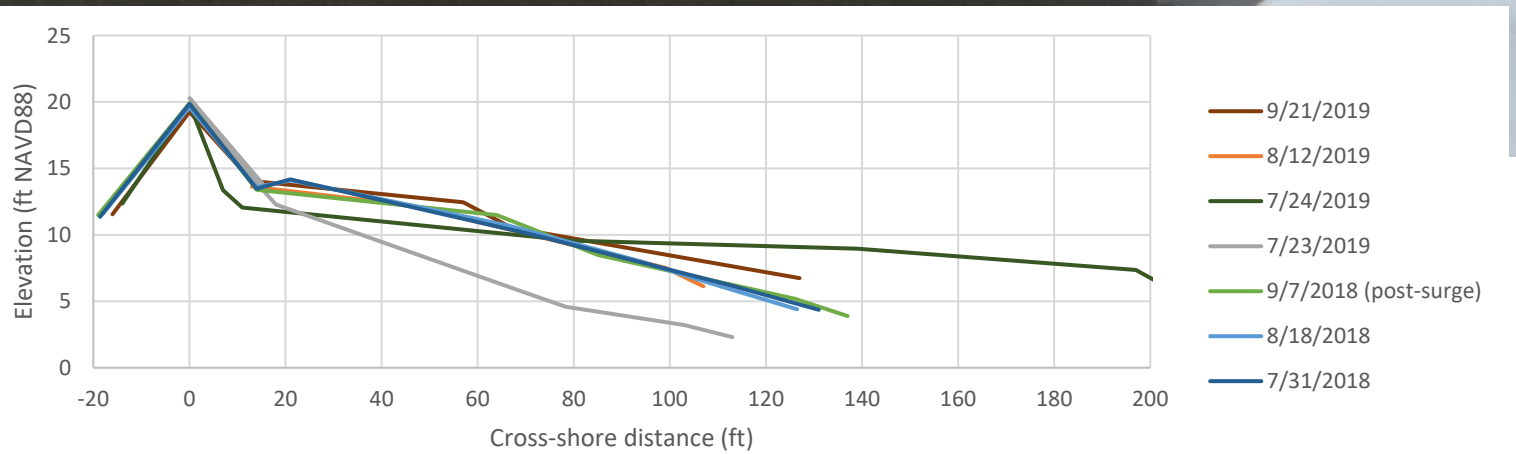

Elevations reported in feet relative to NAVD88 Geoid 12B
Photograph collected August 2019

STATE OF ALASKA
DEPARTMENT OF NATURAL RESOURCES
DIVISION OF GEOLOGICAL & GEOPHYSICAL SURVEYS

The State of Alaska makes no expressed or implied warranties (including warranties for merchantability and fitness) with respect to the character, functions, or capabilities of the electronic data or products or their appropriateness for any user's purposes. In no event will the State of Alaska be liable for any incidental, indirect, special, consequential, or other damages suffered by the user or any other person or entity whether from the use of the electronic services or products or any failure thereof or otherwise. In no event will the State of Alaska's liability to the Requestor or anyone else exceed the fee paid for the electronic service or product.

website: dggs.alaska.gov

Coastal elevation profiles represent the elevation of the beach from ocean (right) to land (left) which are either artificial berms and a revetment, used as surge barriers, or a natural bluff. Elevation data were collected using stadia rods and automated sight levels with benchmarks and line of sight using permanent landmarks. When plotted through time, coastal elevation profiles can be used to understand coastal dynamics including the impacts of storms and changing ocean conditions. The photograph shows the location of measurements.

From 2015 to 2017, funding for the equipment, monitor recruitment, training, data management, and supervision of the transect surveys was by ARIES and the NSB OEM. From 2018 to 2020, Alaska Sea Grant funded continuation of these tasks, improved survey equipment, and forecasting software with a collaboration among ARIES, NSB OEM, UAA Engineering and Geomatics Departments and DGGS. Acknowledgements include Orson Smith (UAA retired) for training methods of the AKCCO and the community monitors who have participated in the Coastal Observers of Barrow Community Based Monitors. Open access data, including the photographs and videos, should include acknowledgement of the NSB OEM, which permits the research, and ARIES, which supervises data collection. DGGS accessed these data from the North Slope Borough via a public records and data request submitted November 1, 2017.