

MAPPED, EDITED, AND PUBLISHED BY THE GEOLOGICAL SURVEY

CONTROL BY USGS AND USCE

COMPILED IN 1960 FROM ARMY MAP SERVICE 1:50,000 SCALE MAPS
AND MANUSCRIPTS; SURVEYED 1952 AND 1955. MAP NOT FIELD CHECKED

PROJECTION AND 10,000-METER GRID TICS SHOWN IN BLUE:
UNIVERSAL TRANSVERSE MERCATOR, ZONE 3
100,000-FOOT GRID TICS BASED ON ALASKA COORDINATE SYSTEM, ZONES 7 AND 8
1927 NORTH AMERICAN DATUM. TO PLACE ON THE PREDICTED NORTH
AMERICAN DATUM 1983 MOVE THE PROJECTION LINES 76 METERS NORTH
AND 126 METERS EAST

SELECTED HYDROGRAPHIC DATA COMPILED FROM USCGS CHARTS 9400 AND 9402
THIS INFORMATION NOT INTENDED FOR NAVIGATIONAL PURPOSES

GRAY LINE LINES REPRESENT UNSURVEYED AND UNMARKED LOCATIONS
PREDETERMINED BY THE BUREAU OF LAND MANAGEMENT
FOLIOS K-3 AND K-4, KATEL RIVER MERIDIAN


SWAMPS, AS PORTRAYED, INDICATE ONLY THE WETTER AREAS,
USUALLY OF LOW RELIEF, AS INTERPRETED FROM AERIAL PHOTOGRAPHS
LAKE ELEVATIONS ARE UNCHECKED

THERE MAY BE PRIVATE INHOLDINGS WITHIN THE BOUNDARIES OF
THE NATIONAL OR STATE RESERVATIONS SHOWN ON THIS MAP
THE ALASKA MARITIME NATIONAL WILDLIFE REFUGE CONSISTS OF
ALL THE PUBLIC LAND IN THE COASTAL WATERS AND ADJACENT
SEAS OF ALASKA CONSISTING OF ISLANDS, ISLETS, ROCKS, REEFS,
CAPES AND SPIRES

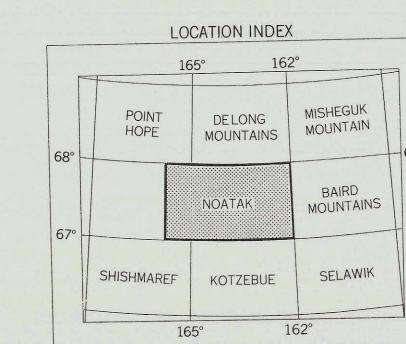
OFFSHORE PROTRACTION SURVEY DATA, PRINTED IN RED, COMPILED BY
THE BUREAU OF LAND MANAGEMENT. HEAVY LINES INDICATE LIMITS OF
BLM OUTER CONTINENTAL SHELF OFFICIAL PROTRACTION DIAGRAMS
DATED JULY 21, 1977

THE PROTRACTIONS ON THIS MAP ARE NOT FOR FEDERAL LEASING PURPOSES;
FOR SUCH PURPOSES, REFER TO THE 1:250,000-SCALE OCS OFFICIAL
PROTRACTION DIAGRAMS AVAILABLE FROM THE BUREAU OF LAND MANAGEMENT

SCALE 1:250,000



CONTOUR INTERVAL 100 FEET
DOTTED LINES REPRESENT 50-FOOT CONTOURS
NATIONAL GEODETIC VERTICAL DATUM OF 1929
DEPTH CURVES AND SOUNDINGS IN FEET DATUM IS MEAN LOWER LOW WATER
SHORELINE SHOWN REPRESENTS THE APPROXIMATE LINE OF MEAN HIGH WATER
1955 MAGNETIC DECLINATION AT SOUTH EDGE OF SHEET VARIES FROM 17°30' TO 19°30' EAST
THIS MAP IS AVAILABLE IN BOTH SHADY RELIEF AND CONTOUR EDITIONS
FOR SALE BY U. S. GEOLOGICAL SURVEY
FAIRBANKS, ALASKA 99701, DENVER, COLORADO 80225, OR RESTON, VIRGINIA 22092
A FOLDER DESCRIBING TOPOGRAPHIC MAPS AND SYMBOLS IS AVAILABLE ON REQUEST



ROAD CLASSIFICATION


TRAILS

NOATAK, ALASKA

16700-W16200-606210

1955

LIMITED REVISIONS 1982



CF880007

6.

ENCL. 6
NO-09-89R
KRASS