STATE OF ALASKA
DEPARTMENT OF NATURAL RESOURCES

Alaska Geologic Materials Center *Data Report* *No. 373*

No. 373: 1964 Bear Creek Mining Company drill logs and assay records for the Orange Hill Property, Nabesna Quadrangle, Alaska: Drill holes OH #1 and OH #2

Received *March, 2010*

All data reports may be downloaded free of charge from the DGGS website.

BEAR CREEK MINING COMPANY - NORTHWEST DISTRICT
DRILLING - ASSAY RECORD

Examination ORANGE HILL (51-035) State ALASKA

Area Nabesna, Alaska Drill Hole OH # 1

Assay No.	Depth	Description of Sample	Date Shipped	Assay Office	%Cu	%MoS_2	OzAu	OzAg
					Determinations			
OH-1	76-86	crushed to			0.100	0.013		
OH-2	86-96	1/8 inch	6/16/64	Union	0.075	0.022		
OH-3	96-106				0.094	0.004		
OH-4	106-116				0.390	0.006		
OH-5	116-126				0.132	0.042	0.005	none
OH-6	126-136				0.075	0.075		
OH-7*	136-146				0.138	0.013		
OH-8	146-156				0.151	0.001		
OH-9	156-166				0.113	0.004		
OH-10	166-176				0.201	0.013		
OH-11	176-186				0.189	0.006		
OH-12	186-196				0.126	0.009		
OH-13	196-206				0.189	0.022		
OH-14*	206-216				0.113	0.004		
OH-15	216-226				0.207	0.029	0.005	none
OH-16	226-236				0.226	0.015		
OH-17	236-246				0.132	0.013		
OH-18	246-256				0,132	0.006		
OH-19	256-266				0.182	0.015		
OH-20	266-276				0.176	0.015		
OH-21*	276-286				0.302	0.071		
OH-22	286-296				0.201	0.018		
OH-23	296-306				0.277	0.011		
OH-24	306-316				0.201	0.020		
OH-25	316-326				0.189	0.013	0.005	none
OH-26	326-336				0.277	0.022		
OH-27	336-346				0.270	0.026		
OH-28*	346-356				0.264	0.031		
OH-29	356-366				0.214	0.049		
OH-30	366-376				0.315	0.029		
OH-31	376-386				0.252	0.053		
OH-32	386-396				0.239	0.049		
OH-33	396-406				0.333	0.033		
OH-34	406-416				0.270	0.069		
OH-35*	416-426				0.138	0.024	0.005	none
OH-36	426-436				0.252	0.038		
OH-37	436-446				0.333	0.035		
OH-38	446-456				0.245	0.071		
OH-39	456-466				0.195	0.040		
OH-40	466-476				0.157	0.022		

Prepared by George Moerlein Date June 24, 1964

Checked and proofread by GAM Date 6/24/64

DRILL HOLE #OH # 1

BEAR CREEK MINING COMPANY - NORTHWEST DISTRICT
DRILLING - ASSAY RECORD

RECEIVED 6-29-64
INFO. COMMENTS ACTION
Examination

ORANGE HILL (51-035) State ALASKA

Area Nabesna, Alaska Drill Hole OH # 1

Assay No.	Depth	Description of Sample	Date Shipped	Assay Office	% Cu	%MoS_2	Oz. Au	Oz. Ag
					Determinations			
OH-41	476-486	Crushed to			0.239	0.033		
OH-42*	486-496	1/8 inch	6/16/64	Union	0.144	0.031		
OH-43	496-506				0.207	0.044		
OH-44	506-516				0.239	0.046		
OH-45	516-526				0.264	0.060	0.005	none
OH-46	526-536				0.245	0.040		
OH-47	536-546				0.226	0.049		
OH-48	546-556				0.170	0.031		
OH-49*	556-566				0.220	0.022		
OH-50	566-576				0.226	0.024		
OH-51	576-586				0.245	0.033		
OH-52	586-596				0.201	0.020		
OH-53	596-606				0.151	0.015		
OH-54	606-616				0.214	0.038		
OH-55	616-626				0.163	0.022	0.005	none
OH-56*	626-636				0.195	0.031		
OH-57	636-646				0.245	0.020		
OH-58	646-656				0.189	0.015		
OH-59	656-666				0.207	0.029		
OH-60	666-676				0.182	0.020		
OH-61	676-686				0.170	0.015		
OH-62	686-696				0.119	0.011		
OH-63*	696-706				0.157	0.009		
OH-64	706-716				0.195	0.011		
OH-65	716-726				0.107	0.013	0.005	none
OH-66	726-736				0.302	0.018		
OH-67	736-746				0.100	0.011		
OH-68	746-756				0.132	0.006		
OH-69	756-766				0.201	0.006		
OH-70*	766-776				0.182	0.006		
OH-71	776-786				0.207	0.011		
		CHECK SAMPLES						
OH-72	136-146				0.157	0.011		
OH-73	206-216				0.107	0.011		
OH-74	276-286				0.264	0.049		
OH-75	346-356				0.258	0.026	0.005	none
OH-76	416-426				0.144	0.009		
OH-77	486-496				0.189	0.015		
OH-78	556-566				0.214	0.020		
OH-79	626-636				0.195	0.026		
OH-80	696-706				0.157	0.011		
OH-80A	766-776				0.207	0.009		

Prepared by George Moerlein Date 6/24/64 DRILL HOLE # OH # 1

Checked and proofread by GAM Date

DRILLING ASSAY RECORD

Examination ORANGE HILL State ALASKA

Area NABESNA, ALASKA Drill Hole OH # 2

Assay No.	Depth	Description of Sample	Date Shipped	Assay Office	%Cu	%MoS_2	oz Au	oz Ag
					Determinations			
OH#81	23-33	crushed	6/16/64	Union	0.252	0.006		
82	33-43	core			0.359	0.080		
83	43-53				0.113	0.006		
84	53-63				0.144	0.006		
85	63-73				0.252	0.029	0.005	None
86	73-83				0.327	0.064		
87	83-93				0.447	0.022		
88	93-103				0.201	0.013		
89	103-113				0.352	0.020		
90*	113-123				0.346	0.022		
91	123-133				0.630	0.017		
92	133-143				0.201	0.066		
93	143-153				0.214	0.015		
94	153-163				0.226	0.015		
95	163-173				0.233	0.017	0.005	None
96	173-183				0.252	0.017		
97	183-193				0.296	0.015		
98	193-203				0.245	0.033		
99	203-213				0.529	0.020		
100*	213-223				0.075	0.086		
101	223-233				0.201	0.015		
102	233-243				0.245	0.011		
103	243-253				0.365	0.031		
104	253-263				0.289	0.035		
105	263-273				0.327	0.037	0.005	None
106	273-283				0.441	0.133		
107	283-293				0.132	0.011		
108	293-303				0.132	0.004		
109	303-313				0.189	0.011		
110*	313-323				0.163	0.009		
111	323-333				0.138	0.006		
112	333-343				0.081	0.006		
113	343-353				0.081	0.004		
114	353-363				0.081	0.004		
115	363-373				0.114	0.022	0.005	None
116	373-383				0.119	0.004		
117	383-393				0.201	0.024		
118	393-403				0.182	0.004		
119	403-413				0.151	0.020		
120*	413-423				0.144	0.009		

Prepared by George Moerlein Date July 3, 1964

Checked and proofread by GAM Date 7/3/64

DRILL HOLE # OH # 2

BEAR CREEK MINING COMPANY - NORTHWEST DISTRICT
DRILLING - ASSAY RECORD

Examination ORANGE HILL State ALASKA

Area NABESNA, ALASKA Drill Hole OH # 2

Assay No.	Depth	Description of Sample	Date Shipped	Assay Office	%Cu	%MoS_2	oz Au	Oz Ag
					Determinations			
OH#121	423-433	Crushed	6/16/64	Union	0.144	0.009		
122	433-443	core			0.151	0.011		
123	443-453				0.207	0.017		
124	453-463				0.138	0.009		
125	463-473				0.144	0.004	0.005	None
126	473-483				0.151	0.009		
127	483-493				0.176	0.009		
128	493-503				0.119	0.009		
129	503-513				0.151	0.004		
130*	513-523				0.044	0.002		
131	523-533				0.037	0.017		
132	533-543				0.056	0.009		
133	543-547				0.044	0.006		
		CHECK SAMPLES						
134	113-123				0.182	0.022		
135	213-223				0.195	0.120		
136	313-323				0.094	0.011	0.005	None
137	413-423				0.069	0.006		
138	513-523				0.050	0.004		

Prepared by George Moerlein Date July 3, 1964

Checked and proofread by GAM Date 7/3/64

DRILL HOLE # OH # 2

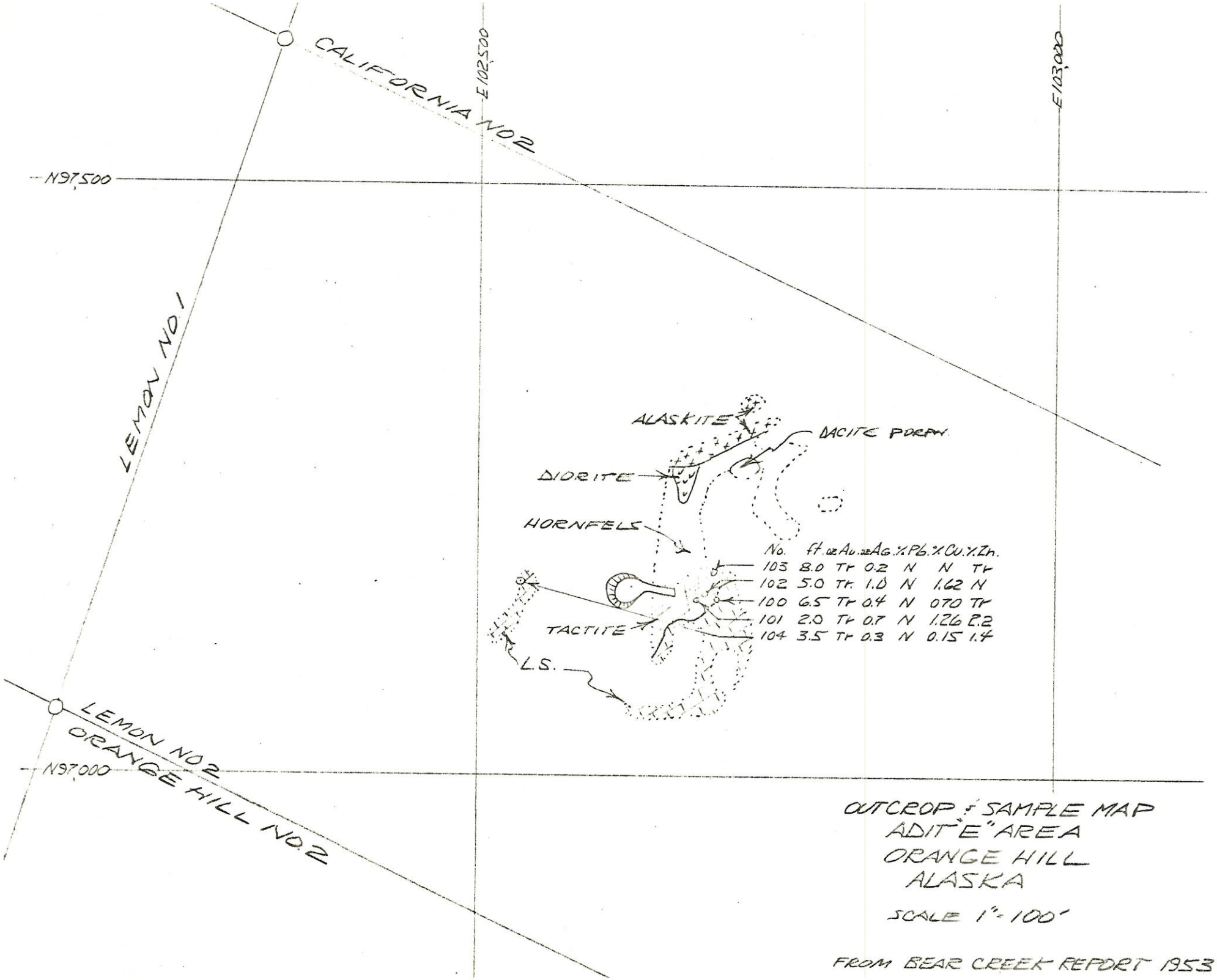

OUTCROP & SAMPLE MAP
ADIT "E" AREA
ORANGE HILL
ALASKA

SCALE 1" = 100'

FROM BEAR CREEK REPORT 1953

BEAR CREEK MINING CO. - ALASKAN OFFICE
DRILL LOG OH # 2

AREA Orange Hill, Alaska
LOCATION Base west side Orange Hill
OWNER: SURFACE Alaska-Nabesna Corp.
MINERALS Alaska-Nabesna Corp.
COORDINATES
COLLAR ELEVATION 2940 approx.
TOTAL DEPTH 547
INCLINATION -45° DIRECTION S70E
DATE COLLARED 5/30/64
DATE COMPLETED 6/6/64
LOGGED BY GAM

OVERBURDEN 0 TO 23
NX TO
BX WL 23 TO 547
AX TO
EX TO
TOTAL CORE REC. 100%
TOTAL SLUDGE REC. none

SUMMARY OF ASSAY DATA Hole averaged 0.209% Cu; 0.019% MoS_2; 0.005 oz/T Au; and no Ag. Best Cu assay - 123-133 - 0.630%. Best MoS_2 assay - 273-283 - 0.133%.

ROCK TYPE	DEPTH	ALTERATION	SULFIDES	REMARKS
Overburden	0-23			Talus
quartz diorite	23-366	Variable, but mostly chl-bi. Loc. strong pink feld. Ser. & ep loc. abund. 1-4% qtz veins.	133% py /1% cpy minor moly.	75% of qtz veins dip subparallel to axis of core.
meta basalt	366-371	Bi rich with ep blebs.		
quartz diorite	371-547	Same as 23-366.		

DIAMOND DRILL LOG - SCALE: 1"/50'

ASSAY DATA: % Cu 1.00 2.00 1.00; 0.03 0.02 0.01 % Mo

GEOL.	DEPTH	DESCRIPTION	%CPY	% PY
	0			
	23	Overburden - talus		
qtz dr	40	10-15%bi, 0-5% chl, 0-5%ep blebs. Some pink feld. 3-5% qtz-gyp veins.with flecks moly.	/1-1	2-4
"	49	30% bi, 30% ep. 5% qtz veins with moly flecks.	1	2-3
qtz dr		5-10% bi, 5% chl, minor ep blebs, some pink feld. Ser. along qtz veins. 3% qtz-gyp veins with moly flecks.	minor	1-3
qtz dr	82 / 99	10% bi, 5% chl, 2-3% qtz-gyp veins with moly flecks.	/1-1	1-3
qtz dr		5-10Bi, 5-10 chl,1-2% ep. Occas. 6" zones of strong ep-bi alt'n with 3% py, 3% cpy. 1% qtz-gyp veins with flecks moly.	/1	1-2
"	138 / 146	Strong ep, chl, ser. 1-2% qtz-gyp veins with moly.	/1	1-2
qtz dr		5-15%bi, 5-15%chl,minor ep and ser. occas. 6" zones gyp-pink feld(?). Increasing ep, cpy lower 6'. 1% qtz-gyp veins with moly flecks.	minor	1-2
"	183	Strong chl, ser, bi, pink feld 2-3% qtz veins.	1	1

qtz dr		5-15%bi, 5-15%chl, minor ep and ser. occas. 6" zones gyp-pink feld(?). Increasing ep, cpy lower 6'. 1% qtz-gyp veins with moly flecks.	minor
	183		
"	189	Strong chl, ser, bi, pink feld. 2-3% qtz veins.	1
"	198	5-15%chl, 5-15%bi. Some ser&pink feld. 1% qtz vein.	minor
qtz dr		gen. strong chl with pink feld(?). Bi and ep loc. abundant. Text. destroyed. 1-2% qtz-gyp veins with moly flecks.	/1-1
	227		
qtz dr		same as above except more ep.	minor
qtz dr	254	10-20%bi, some ser, chl, ep. Some pink feld. 2% qtz-gyp veins with moly flecks.	/1-1
qtz dr	271	Strong chl, bi, pink feld, ser. 2% qtz-gyp veins with moly flecks.	/1
	285		
qtz dr		10-15%bi, 10-15%chl, some ep, ser. Loc. strong pink feld. 2-3% qtz-anhy veins with moly flecks.	/1
	320		
qtz dr		10-15% bi, 10%chl, some ep, ser, pink feld. 2-4% qtz-Anhy veins.	minor
qtz dr	343	5%bi, 5-15%chl, 3-5%ep blebs, some ser and pink feld. 2-4% qtz-anhy veins.	minor
"	358	10-20Bi, 5-10chl, 2% ep blebs. 1-2% qtz veins.	minor
bs	366	bi rich. ep blebs. 5% qtz-anhy veins.	minor
qtz dr	371	5-10%bi, 10-20% chl, 40-50% ser. 2-4% qtz-anhy veins.	minor
	385		
qtz dr		10-20%bi, 5-10%chl, some ser, ep blebs, and pink feld. 2-4% qtz-anhy veins.	/1
	420		
qtz dr		10%bi, 5%chl, ser. along qtzveins. 3-5% qtz veins.	/1
	449		
qtz dr		Same as above. sulfides in and along qtz veins and fractures.	/1
	468		
qtz dr		5%bi, 5%chl, 1-3% qtz veins which are sericitized along margins. Rock looks quite fresh. Sulfides along cracks.	minor
	547		

BOTTOM OF HOLE

BEAR CREEK MINING CO. - ALASKAN OFFICE
DRILL LOG OH # 1

AREA Orange Hill, Alaska
LOCATION Bottom west side of Orange Hill
OWNER: SURFACE Alaska-Nabesna Corp.
MINERALS Alaska-Nabesna Corp.
COORDINATES
COLLAR ELEVATION 2940 approx.
TOTAL DEPTH 786
INCLINATION 45° DIRECTION S70E
DATE COLLARED 5/13/64
DATE COMPLETED 5/28/64
LOGGED BY GAM

OVERBURDEN 0 TO 76
NX TO
BX WL 76 TO 786
AX TO
EX TO
TOTAL CORE REC. 100%
TOTAL SLUDGE REC. none

SUMMARY OF ASSAY DATA Average 0.201% Cu, 0.025% MoS2. Best Cu - 106-116 - 0.39 Best MoS_2 - 126-136 - 0.075%. Average 0.005 oz Au. No Ag.

ROCK TYPE	DEPTH	ALTERATION	SULFIDES	REMARKS
Overburden	0-76			River gravel and boulders
Quartz Diorite	76-136			
Meta-basalt	136-178	Mod. bi and chl. Weak ep. except along shears where abundant. 1-4% qtz- gypsum veins changing to qtz-anhydrite veins below about 450'.	1-4% Py 1--% cpy minor MoS_2	75% of qtz veins dip sub-parallel to axis of core (within 30°). Strikes variab
Quartz Diorite	178-253			
Meta-basalt	253 - 271			
Quartz Diorite	271- 786			

DIAMOND DRILL LOG - SCALE: 1"/50'

ASSAY DATA

% Cu

3.00 2.00 1.00

0.03 0.02 0.01

% Mo

GEOL.	DEPTH	DESCRIPTION	%CPY	% PY
	0			
		Overburden, talus and river gravels.		
	76			
qtz dr		25% bi, 4% chl, 1% ep. 1% qtz-gyp veins. Sulfides in smears, specks & veinlets. Minor moly.	minor	2-
"	115			
"	119	Shear zone. Loc. all ep, loc. all qtz. Strongly bleached and sericitized.	"	5
"	124	Broken and fractured. Mod-strong chl,ep,ser. 5% qtz-gyp veins with noticable moly.	"	2-
	136			
Meta bs		Strong bi, cut by bi-alt. qtz dr with ep blebs. 2-4% qtz-gyp veins with flecks moly.	"	1-
	178			

qtz dr		15-30% bi, 0-10% chl, 2-3% ep. 2-4% qtz-gyp veins with flecks moly. Sulfides in smears and diss. specks.	/1-1	2-
	253			
meta bs		Bi rich. 2-3% qtz-anhy. veins.	minor	1-
	271			
qtz dr		30% bi, 2-3% chl, 2-3% ep. 2-3% qtz-gyp veins with flecks moly.	/1	2-
	291			
meta bs		Bi rich, 5% ep, some chl. 2-3% qtz-gyp veins with flecks moly.	/1	2-
	304			
qtz dr		20%bi, 5-10% chl, some ep. 2% qtz-gyp veins with flecks moly.	/ 1	2-
	325			
qtz dr		30-40% bi, 5% ep, 5% qtz-gyp veins with flecks moly.	/1	2-
	346			
"	356	20-30% Bi, minor ep, chl. 2-4% qtz-gyp veins.	/1	2-
"	363	Strong ep-chl. Texture gone. 2-3% qtz-gyp veins	/1	2-
qtz dr		20-30% bi, 5-10% chl, 2-3% ep blebs. 2-3% qtz-gyp veins with moly flecks.	/1-1	1-
	412			
qtz dr		10-15% bi, 5-10% chl, 1-3% qtz-anhy veins with flecks moly. Occas. ¼" veinlet magnetite.	/1-1	1-
	459			
qtz dr		Same as above. Some mt in qtz veins. loc. mod. ep. some pink feldspar(?) alteration.	/1	1
	478			
"	485	10-15%chl, 10-15%bi, 5% ep. Some pink feld.	/1	1
qtz dr		10-20% bi, 5-10% chl, 2-3% qtz-anhy veins with flecks moly and some mt.	/1-1	1
	570			
qtz dr		5% bi, 0-5% chl. Some primary bi. 1% qtz veins with some magnetite.	/1	/1

				690		
			qtz dr		Same as above	minor <1
				719	5%bi, 5% chl. Up to 2' incl. bi-rich meta bs.	
			qtz dr		3% qtz veins with some mt. Occas. 6"-18" siliceous pods which are barren of sulfides.	<1
				737		
			qtz dr		10% bi, 5% chl. Pink feld in chloritized zones. Primary bi, 2% qtz veins	minor to <1
				786		
					BOTTOM OF HOLE	

DRILL LOG OH # 1
SHEET 1 OF 1

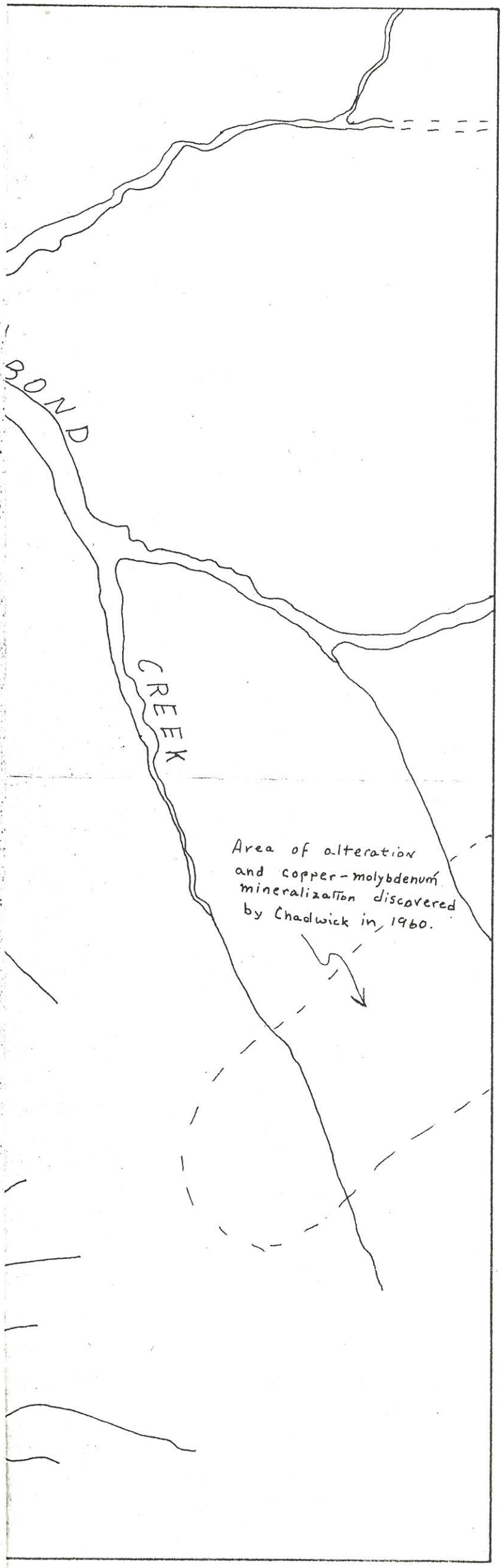

Geochemical Sampling
Orange Hill
Nabesna Quad, Alaska

1" = about 4000'

o 6127 — Sample Location and Number.

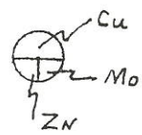

	Cu ppm	Mo ppm	Zn ppm
	0-75	0-2	0-75
	76-150	3-5	76-150
	151-300	6-10	151-300
	301-500	11-25	301-500
	>500	>25	>500

Analyses by Rocky Mountain Geochemical Lab.

Samples Collected by Hawkes and Moerlein

Base map traced from photos, not corrected for distortion.

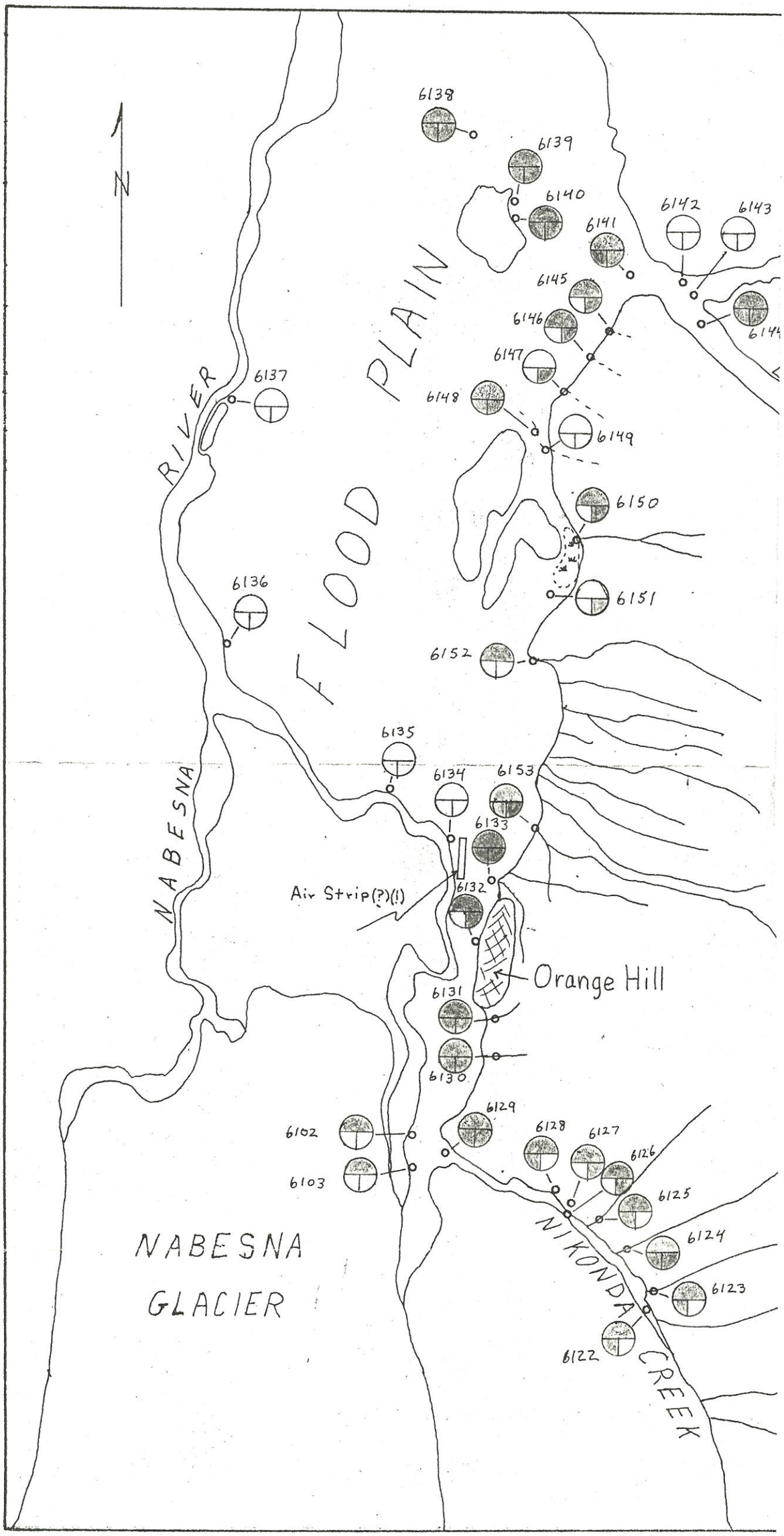
N
FLOOD PLAIN
NABESNA RIVER
NABESNA GLACIER
NIKONDA CREEK
Orange Hill
Air Strip(?)(!)
6138
6139
6140
6141
6142
6143
6145
6146
6147
6148
6149
6150
6151
6152
6153
6137
6136
6135
6134
6133
6132
6131
6130
6129
6128
6127
6126
6125
6124
6123
6122
6102
6103