GEOPHYSICAL REPORT 1999-16D
PARTS of CRAIG B-1 and
B-2 QUADRANGLES

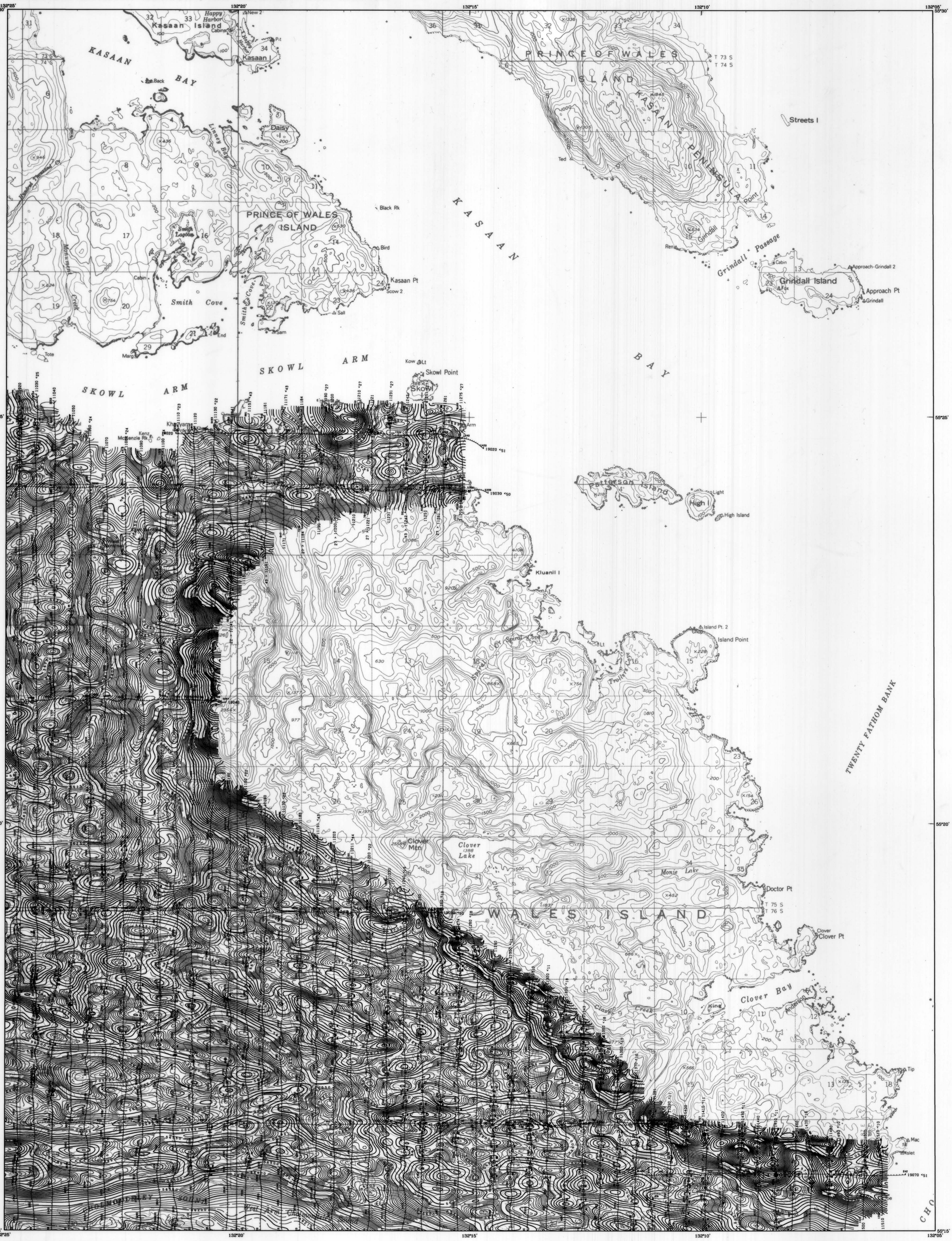

Base from U.S. Geological Survey Craig B-1, 1949; B-2, 1949; Quadrangles, Alaska

DESCRIPTIVE NOTES

KETCHIKAN SURVEY "Area 4" – March 1999
The geophysical data were acquired with a DIGHEM^{V} Electromagnetic (EM) system and a Scintrex cesium magnetometer. Both were flown at a height of 100 feet. In addition the survey recorded data from a radar altimeter, GPS navigation system, 50/60 Hz monitors and video camera. Flights were performed with an AS350B–2 Squirrel helicopter at a mean terrain clearance of 200 feet along north–south flight lines one–quarter mile apart. Tie lines were flown perpendicular to the flight lines at intervals of approximately 3 miles.

An Ashtech/Racal Real–Time Differential Global Positioning System (RT–DGPS) was used for both navigation and flight path recovery. The helicopter position was derived every 0.5 seconds using real–time differential positioning to a relative accuracy of better than 10 m. Flight path positions were projected onto the Clarke 1866 (UTM zone 8) spheroid, 1927 North American datum using a central meridian (CM) of 135°, a north constant of 0 and an east constant of 500,000. Positional accuracy of the presented data is better than 10 m with respect to the UTM grid.

ELECTROMAGNETICS

To determine the location of EM anomalies or their boundaries, the DIGHEM^{V} EM system measured inphase and quadrature components at five frequencies. Two vertical coaxial–coil pairs operated at 900 and 5500 Hz while three horizontal coplanar–coil pairs operated at 900, 7200, and 56,000 Hz. EM data were sampled at 0.1 second intervals. The EM system responds to bedrock conductors, conductive overburden, and cultural sources. The type of conductor is indicated on the aeromagnetic map by the interpretive symbol attached to each EM anomaly. Determination of the type of conductor is based on EM anomaly shapes of the coaxial– and coplanar–coil responses, together with conductor and magnetic patterns and topography. The power line monitor and the flight track video were examined to locate cultural sources.

SCALE 1:31,680

0.5 0 0.5 1 1.5 2 MILES

0.5 0 0.5 1 1.5 2 2.5 KILOMETERS

CONTOUR INTERVAL 100 FEET
DATUM MEAN SEA LEVEL

TOTAL FIELD MAGNETICS AND DETAILED ELECTROMAGNETIC ANOMALIES OF SELECTED AREAS NEAR KETCHIKAN, SOUTHEAST ALASKA

PARTS of CRAIG B-1 and B-2 QUADRANGLES

1999

APPROXIMATE MEAN DECLINATION, 1999

ELECTROMAGNETIC ANOMALIES

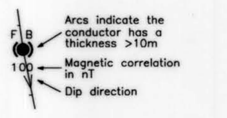

Anomaly	Conductance
●	>100 siemens
◕	50–100 siemens
◑	20–50 siemens
◔	10–20 siemens
⊕	5–10 siemens
○	1–5 siemens
◌	< 1 siemens
✳	Questionable anomaly
△M	EM magnetite response

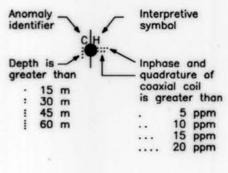

Interpretive symbol	Conductor ("model")
B	Bedrock conductor
D	Narrow bedrock conductor ("thin dike")
S	Conductive cover ("horizontal thin sheet")
H	Broad conductive rock unit, deep conductive weathering, thick conductive cover ("half space")
E	Edge of broad conductor ("edge of half space")
L	Culture, e.g., power line, metal building or fence

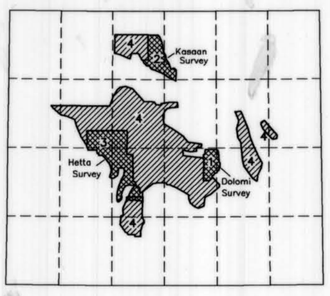

MAGNETIC CONTOUR INTERVAL

250 nT
50 nT
10 nT
5 nT
magnetic low
magnetic high

LOCATION INDEX FOR SCALE 1:31,680

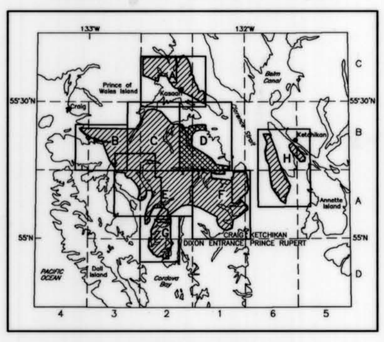

SURVEY HISTORY

This map has been compiled and drawn under contract between the State of Alaska, Department of Natural Resources (DNR), Division of Geological & Geophysical Surveys (DGGS), and WGM, Mining & Geological Consultants, Inc. Airborne geophysical data for area 4 were acquired in 1999 by Geoterrex–Dighem, a division of CGG Canada Ltd. Funding for the project was provided by the U.S. Department of the Interior, Bureau of Land Management (BLM), Ketchikan Gateway Borough, Sealaska Corporation, Alaska State Mental Health Trust Land Office, and the cities of Thorne Bay and Coffman Cove. The data for areas 1, 2 and 3 were flown by Dighem in 1991 and 1992. These data were provided for publication by Sealaska Corporation.

This map and other products from this survey are available by mail order, or in person, from DGGS, 794 University Ave., Suite 200, Fairbanks, Alaska, 99709. Some products are also available, in person only, at the BLM's Juneau Minerals Information Center, Mayflower Island, Douglas, AK.

TOTAL FIELD MAGNETICS

The total field magnetic data were acquired with a sampling interval of 0.1 seconds, and were (1) corrected for diurnal variations by subtraction of the digitally recorded base station magnetic data, (2) leveled to the tie line data, and (3) interpolated onto a regular 100 m grid using a modified Akima (1970) technique. The regional variation (or IGRF gradient, 1995, updated to March 1999) was removed from the leveled magnetic data.

Akima, H.,1970, A new method of interpolation and smooth curve fitting based on local procedures: Journal of the Association of Computing Machinery, v. 17, no. 4, p. 589–602.