

GPR 2013-2 Browse Graphic

Figure 1: Alaska figure showing location of Middle Styx survey

Figure 2: Detailed figure showing location of Middle Styx survey, other published surveys, and ongoing surveys.

Figure 3: Detailed figure showing location of Middle Styx survey, rivers, and 1:63,360-scale quadrangles.

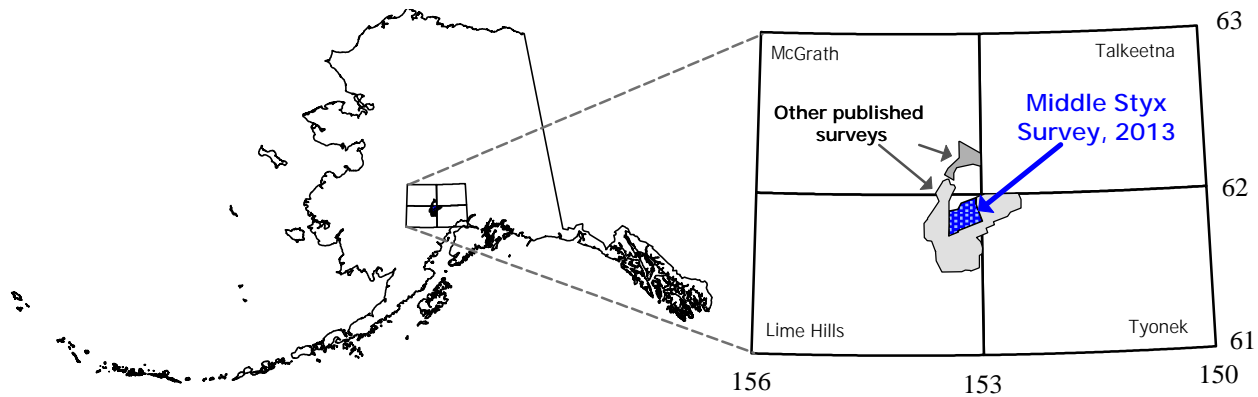


Figure 1: Location of the Middle Styx survey area in Alaska. The Styx River and Dalzell Creek survey areas are shown in grays.

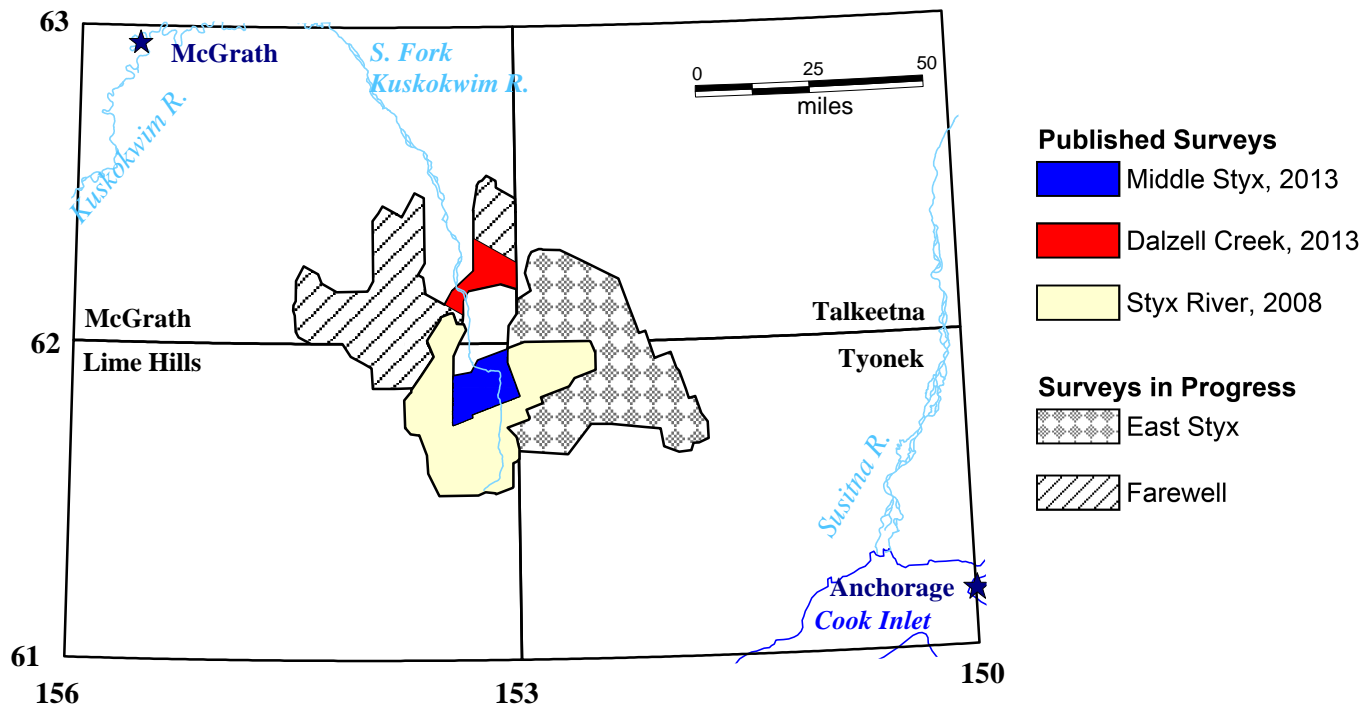


Figure 2: Location of the Middle Styx, Dalzell Creek, and Styx River survey areas, as well as current surveys in process.

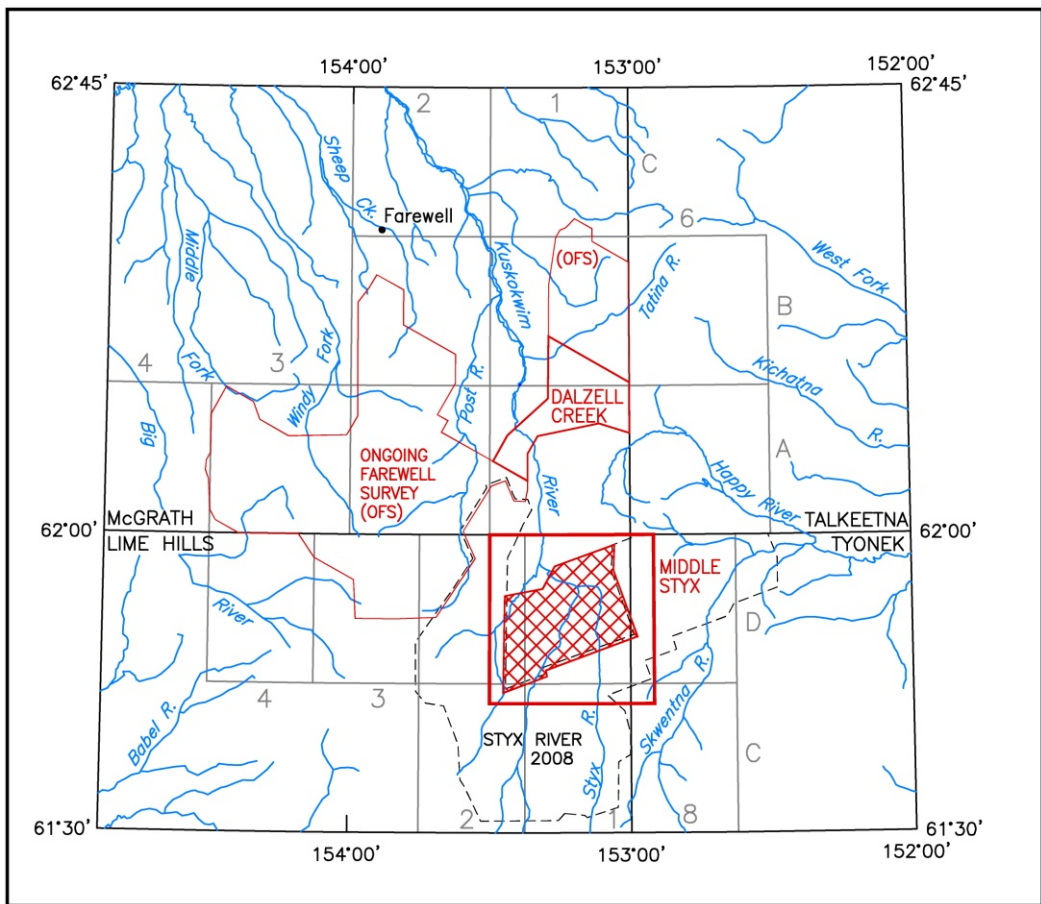


Figure 3: Detailed location of Middle Styx survey area shown with rivers and parts of Tyonek, Lime Hills, McGrath and Talkeetna 1:250,000-scale quadrangles. Survey is located in parts of the Tyonek D-8, and Lime Hills C-1, C-2, D-1, and D-2 USGS 1:63,360-scale quadrangles as shown. The red rectangle around the survey area denotes the location of map sheet.