Tok Electromagnetic and Magnetic Airborne Geophysical Survey Data Compilation

State of Alaska, Department of Natural Resources, Division of Geological & Geophysical Surveys and CGG

http://dx.doi.org/10.14509/29347

Map Catalog

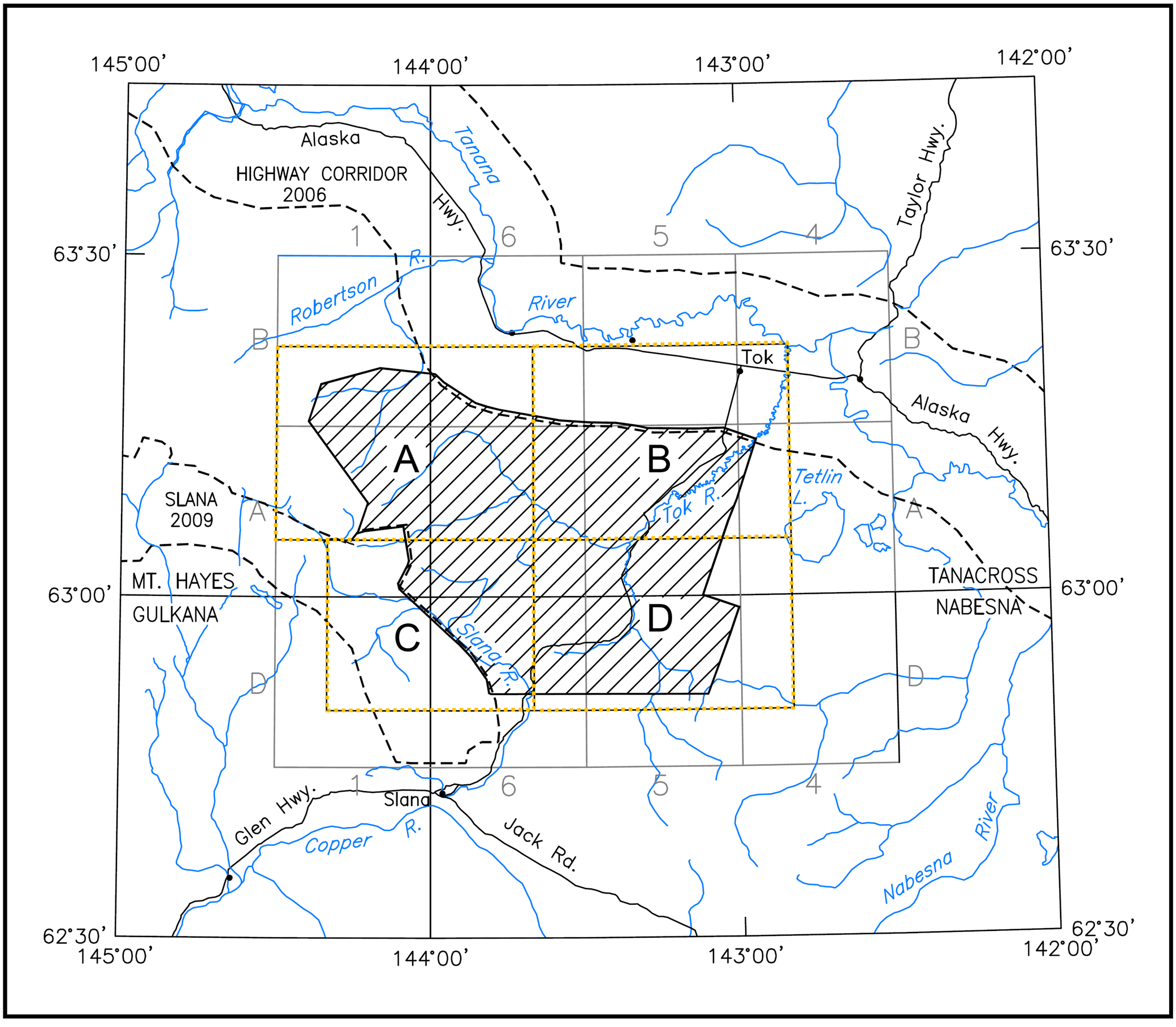

Tok survey 1:63,360-scale map sheet index, showing the map sheets A–D (orange short dashes), survey area (hatched), prior surveys (outlined by long dashes), highways, towns, rivers, relevant 1:250,000 quadrangle boundaries (solid black lines), and relevant 1:63,360 quadrangle boundaries (light grey grid with alphanumeric labels).

Table of Contents

Pages	Map No.	Grid shown	With
		1:63,360-scale maps	
3-6	GPR2015-2, sheet 1a-d	Residual magnetic intensity, IGRF removed	Topography
7-10	GPR2015-2, sheet 2a-d	Residual magnetic intensity, IGRF removed	Magnetic contours
11-14	GPR2015-2, sheet 3a-d	First vertical derivative of the RMI	Topography
15-18	GPR2015-2, sheet 4a-d	Analytic Signal of the RMI	Topography
19-22	GPR2015-2, sheet 5a-d	Analytic Signal of the RMI	Analytic signal contours
23-26	GPR2015-2, sheet 6a-d	Tilt Derivative of the RMI	Tilt Derivative contours
27-30	GPR2015-2, sheet 7a-d	Shadowed RMI	Topography and Tilt Derivative contours
31-34	GPR2015-2, sheet 8a-d	56K Hz coplanar apparent resistivity	Topography
35-38	GPR2015-2, sheet 9a-d	56K Hz coplanar apparent resistivity	56K contours
39-42	GPR2015-2, sheet 10a-d	7200 Hz coplanar apparent resistivity	Topography
43-46	GPR2015-2, sheet 11a-d	7200 Hz coplanar apparent resistivity	7200 contours
47-50	GPR2015-2, sheet 12a-d	900 Hz coplanar apparent resistivity	Topography
51-54	GPR2015-2, sheet 13a-d	900 Hz coplanar apparent resistivity	900 contours
47-50	GPR2015-2, sheet 14a-d	Flight path	Topography
51-54	GPR2015-2, sheet 16a-d	Electromagnetic and magnetic interpretation	Township, range, and section
55-58	GPR2015-2, sheet 17a-d	EM and magnetic interpretation, residual magnetic intensity	Township, range, and section
		1:31,680-scale maps	
59		Index map, 1:31,680-scale maps	
61-71	GPR2015-2, sheet 15a-l	Detailed EM anomalies, residual magnetic data grid	Topography

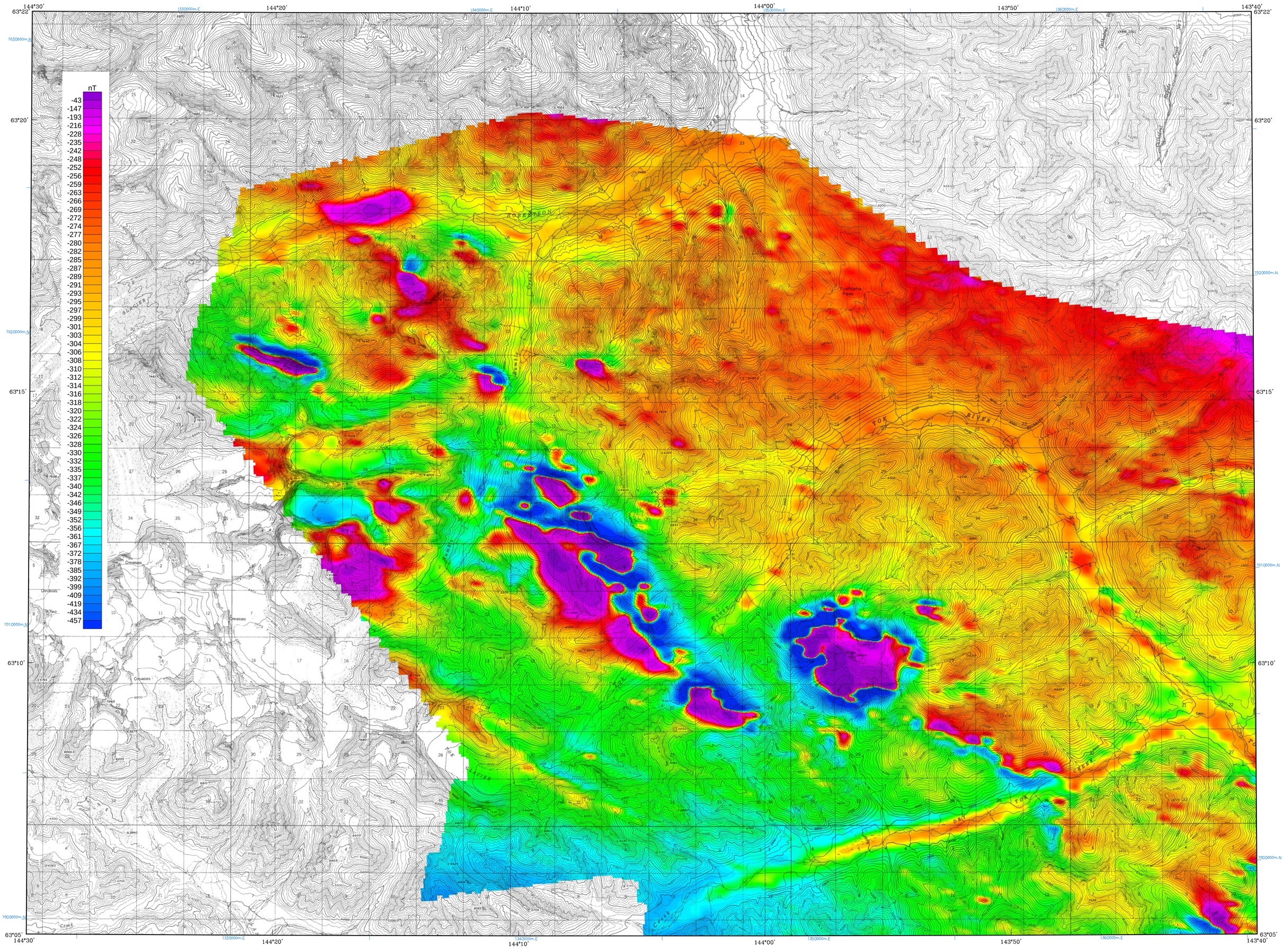

Base from U.S. Geological Survey Mt. Hayes A–1, 1975; B–1, 1982; Tanacross A–6, 1964; B–6, 1970; Quadrangles, Alaska

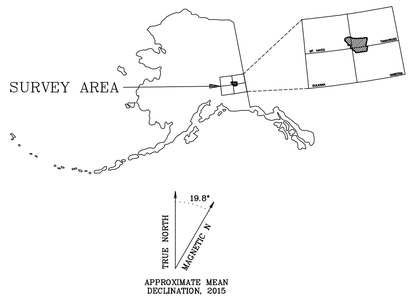

SCALE 1:63,360

1 0 1 2 3 4 MILES

1 0 1 2 3 4 5 KILOMETERS

RESIDUAL MAGNETIC FIELD WITH TOPOGRAPHY, TOK SURVEY AREA, EASTERN INTERIOR ALASKA

PARTS OF THE TANACROSS, NABESNA, MT. HAYES, AND GULKANA QUADRANGLES

by

Abraham M. Emond, CGG, and CGG Land (U.S.) Inc.

2015

DESCRIPTIVE NOTES

The geophysical data were acquired with a DIGHEM^{V} Electromagnetic (EM) system and a CGG D1344 cesium magnetometer with a Scintrex CS3 cesium sensor. The EM and magnetic sensors were flown at a height of 30 meters (m). In addition the survey recorded data from radar and laser altimeters, a GPS navigation system, 50/60 Hz monitors, and video camera. Flights were performed with an AS–350–B3 Squirrel helicopter at a mean terrain clearance of 60 m along NE–SW (012°) survey flight lines with a spacing of 400 m. Tie lines were flown perpendicular to the flight lines at intervals of approximately 4,800 m.

A Novatel OEM5–G2L Global Positioning System was used for navigation. The helicopter position was derived every 0.5 seconds using post–flight differential positioning to a relative accuracy of better than 5 m. Flight path positions were projected onto the Clarke 1866 (UTM zone 7) spheroid, 1927 North American datum using a central meridian (CM) of 141°, a north constant of 0 and an east constant of 500,000. Positional accuracy of the presented data is better than 10 m with respect to the UTM grid.

RESIDUAL MAGNETIC FIELD

The magnetic total field data were processed using digitally recorded data from a CGG D1344 magnetometer with a Scintrex CS3 cesium sensor. Data were collected at a sampling interval of 0.1 seconds. The magnetic data were (1) corrected for diurnal variations by subtraction of the digitally recorded base station magnetic data, (2) IGRF corrected (IGRF model 2010, updated for date of flight and altimeter variations), (3) leveled to the tie line data, and (4) interpolated onto a regular 80 m grid using a modified Akima (1970[1]) technique. All grids were then resampled from the 80 m cell size down to a 25 m cell size to produce the maps and final grids contained in this publication.

[1] Akima, H., 1970, A new method of interpolation and smooth curve fitting based on local procedures: Journal of the Association of Computing Machinery, v. 17, no. 4, p. 589–602.

LOCATION INDEX OF 1:63,360–SCALE MAP

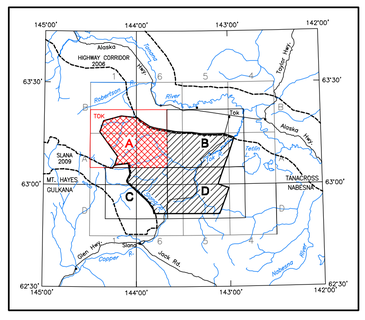

SURVEY HISTORY

This map was compiled and drawn under contract between the State of Alaska, Department of Natural Resources, Division of Geological & Geophysical Surveys (DGGS), and CGG Land (U.S.) Inc. Airborne geophysical data for the area were acquired and processed by CGG in 2014 and 2015. The project was funded by the Alaska State Legislature as part of the Alaska Airborne Geophysical and Geological Mineral Inventory Program and the Alaska Strategic and Critical Minerals Assessment Capital Improvement Project.

All data and maps produced to date from this survey are downloadable for free from the DGGS website (www.dggs.alaska.gov/pubs/geophysics). Products are also available in digital format and maps are available on paper for a nominal fee from the DGGS office, 3354 College Road, Fairbanks, Alaska, 99709–3707 (phone 907–451–5020; email dggspubs@alaska.gov).

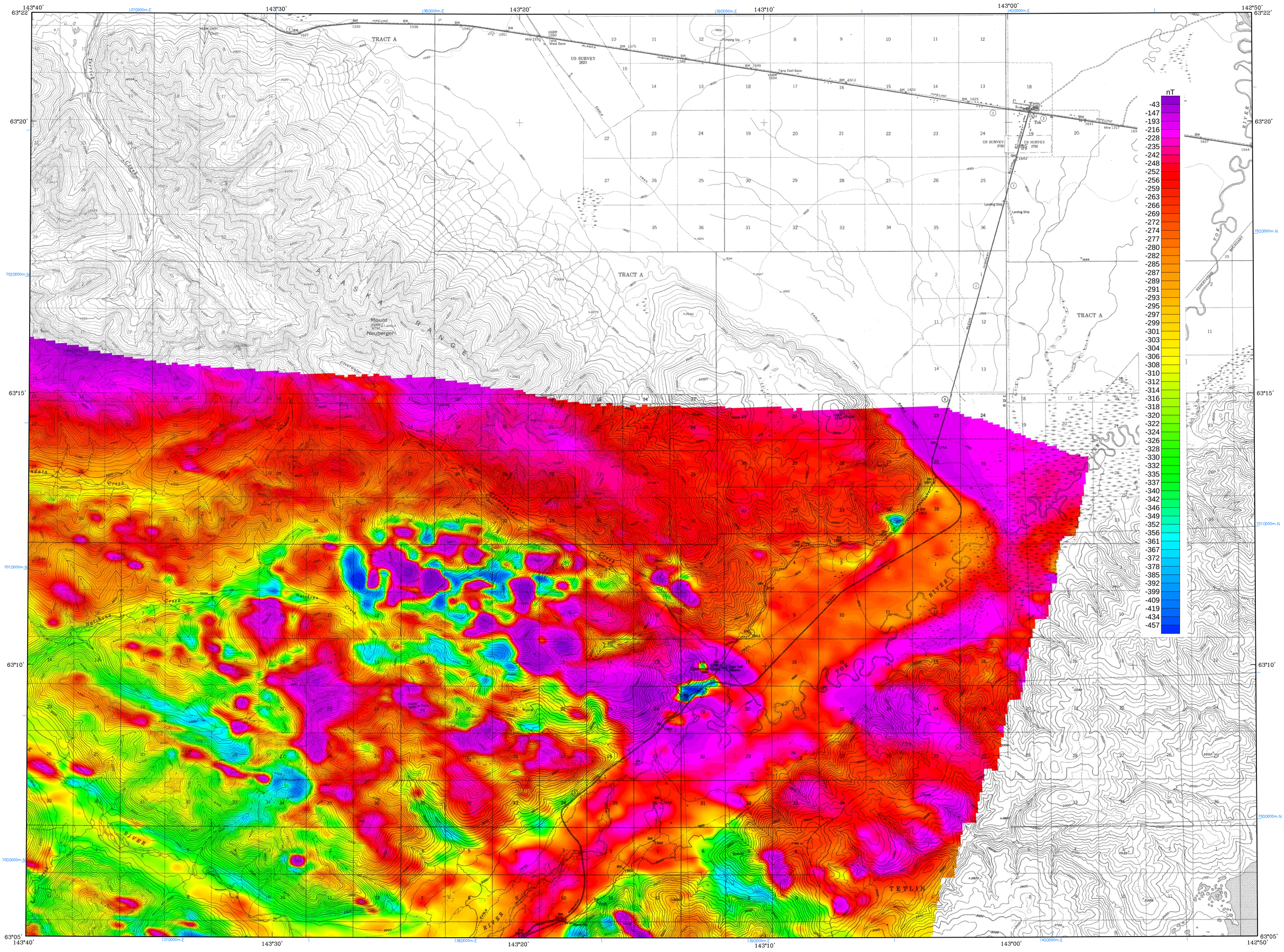

Base from U.S. Geological Survey Tanacross A–4, 1948; A–5, 1973; A–6, 1964; B–4, 1949; B–5, 1994; B–6, 1970; Quadrangles, Alaska

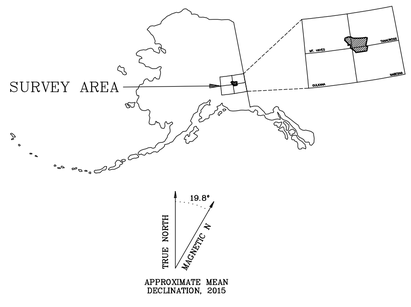

SCALE 1:63,360

1 0 1 2 3 4 MILES

1 0 1 2 3 4 5 KILOMETERS

RESIDUAL MAGNETIC FIELD WITH TOPOGRAPHY, TOK SURVEY AREA, EASTERN INTERIOR ALASKA

PARTS OF THE TANACROSS, NABESNA, MT. HAYES, AND GULKANA QUADRANGLES

by

Abraham M. Emond, CGG, and CGG Land (U.S.) Inc.

2015

DESCRIPTIVE NOTES

The geophysical data were acquired with a DIGHEM^{V} Electromagnetic (EM) system and a CGG D1344 cesium magnetometer with a Scintrex CS3 cesium sensor. The EM and magnetic sensors were flown at a height of 30 meters (m). In addition the survey recorded data from radar and laser altimeters, a GPS navigation system, 50/60 Hz monitors, and video camera. Flights were performed with an AS–350–B3 Squirrel helicopter at a mean terrain clearance of 60 m along NE–SW (012°) survey flight lines with a spacing of 400 m. Tie lines were flown perpendicular to the flight lines at intervals of approximately 4,800 m.

A Novatel OEM5–G2L Global Positioning System was used for navigation. The helicopter position was derived every 0.5 seconds using post–flight differential positioning to a relative accuracy of better than 5 m. Flight path positions were projected onto the Clarke 1866 (UTM zone 7) spheroid, 1927 North American datum using a central meridian (CM) of 141°, a north constant of 0 and an east constant of 500,000. Positional accuracy of the presented data is better than 10 m with respect to the UTM grid.

RESIDUAL MAGNETIC FIELD

The magnetic total field data were processed using digitally recorded data from a CGG D1344 magnetometer with a Scintrex CS3 cesium sensor. Data were collected at a sampling interval of 0.1 seconds. The magnetic data were (1) corrected for diurnal variations by subtraction of the digitally recorded base station magnetic data, (2) IGRF corrected (IGRF model 2010, updated for date of flight and altimeter variations), (3) leveled to the tie line data, and (4) interpolated onto a regular 80 m grid using a modified Akima (1970[1]) technique. All grids were then resampled from the 80 m cell size down to a 25 m cell size to produce the maps and final grids contained in this publication.

[1] Akima, H., 1970, A new method of interpolation and smooth curve fitting based on local procedures: Journal of the Association of Computing Machinery, v. 17, no. 4, p. 589–602.

LOCATION INDEX OF 1:63,360–SCALE MAP

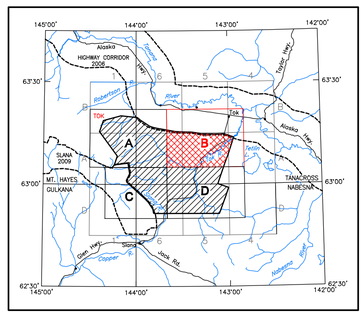

SURVEY HISTORY

This map was compiled and drawn under contract between the State of Alaska, Department of Natural Resources, Division of Geological & Geophysical Surveys (DGGS), and CGG Land (U.S.) Inc. Airborne geophysical data for the area were acquired and processed by CGG in 2014 and 2015. The project was funded by the Alaska State Legislature as part of the Alaska Airborne Geophysical and Geological Mineral Inventory Program and the Alaska Strategic and Critical Minerals Assessment Capital Improvement Project.

All data and maps produced to date from this survey are downloadable for free from the DGGS website (www.dggs.alaska.gov/pubs/geophysics). Products are also available in digital format and maps are available on paper for a nominal fee from the DGGS office, 3354 College Road, Fairbanks, Alaska, 99709–3707 (phone 907–451–5020; email dggspubs@alaska.gov).

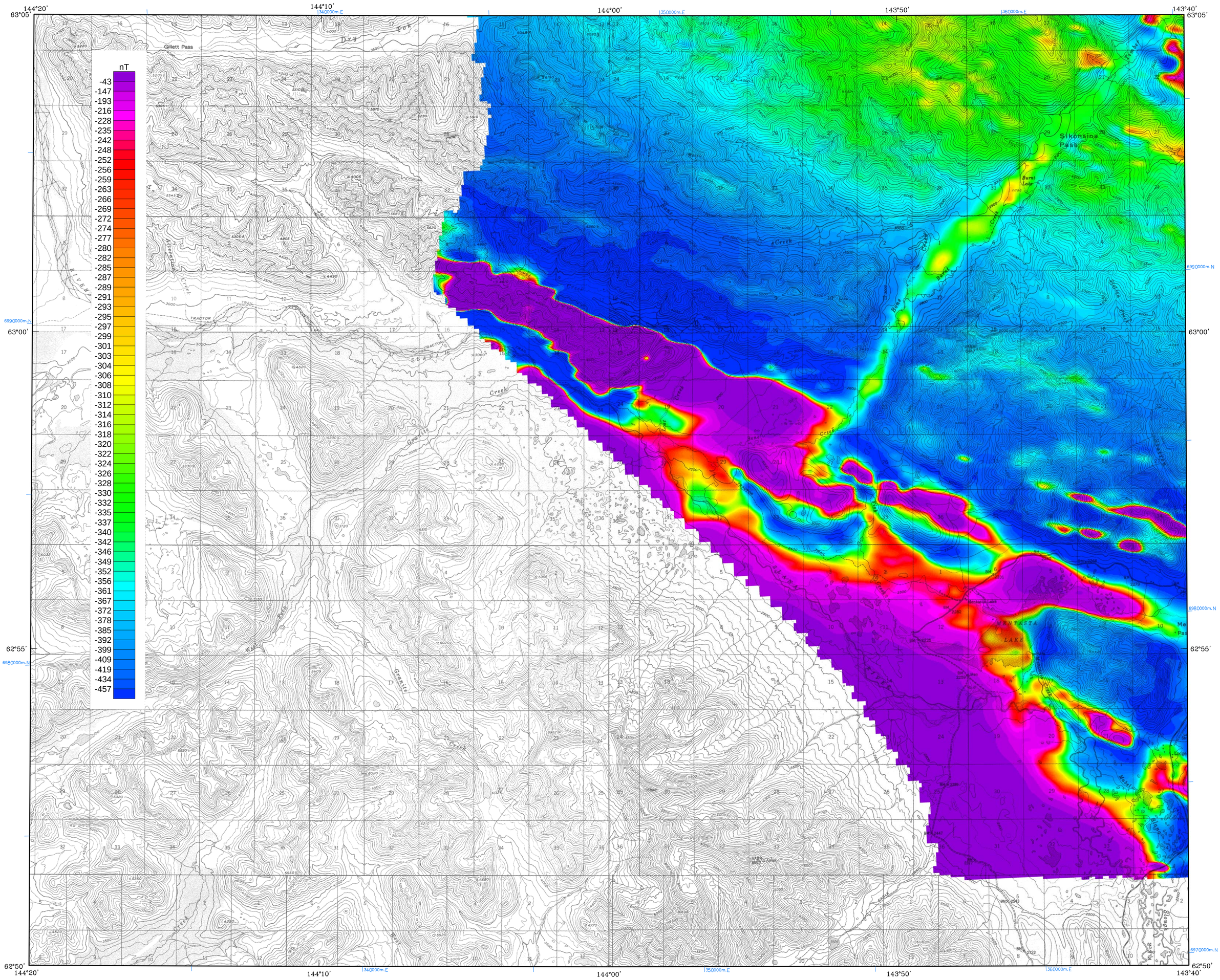

Base from U.S. Geological Survey Tanacross A–6, 1964; Nabesna D–6, 1969; Gulkana D–1, 1978; Mt. Hayes A–1, 1975; Quadrangles, Alaska

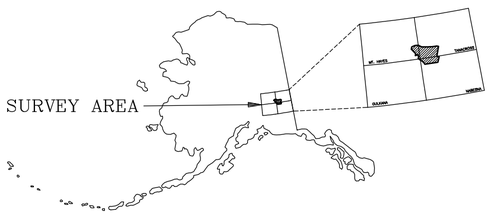

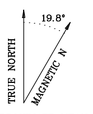

APPROXIMATE MEAN DECLINATION, 2015

SCALE 1:63,360

1 0 1 2 3 4 MILES

1 0 1 2 3 4 5 KILOMETERS

RESIDUAL MAGNETIC FIELD WITH TOPOGRAPHY, TOK SURVEY AREA, EASTERN INTERIOR ALASKA

PARTS OF THE TANACROSS, NABESNA, MT. HAYES, AND GULKANA QUADRANGLES

by

Abraham M. Emond, CGG, and CGG Land (U.S.) Inc.

2015

LOCATION INDEX OF 1:63,360–SCALE MAP

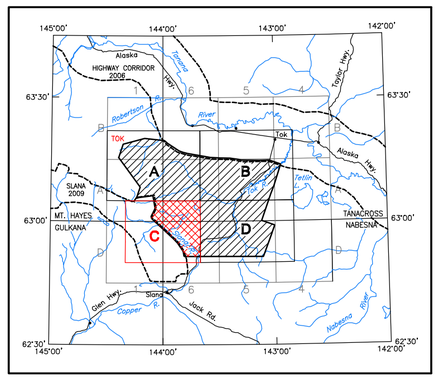

DESCRIPTIVE NOTES

The geophysical data were acquired with a DIGHEM^{V} Electromagnetic (EM) system and a CGG D1344 cesium magnetometer with a Scintrex CS3 cesium sensor. The EM and magnetic sensors were flown at a height of 30 meters (m). In addition the survey recorded data from radar and laser altimeters, a GPS navigation system, 50/60 Hz monitors, and video camera. Flights were performed with an AS–350–B3 Squirrel helicopter at a mean terrain clearance of 60 m along NE–SW (012°) survey flight lines with a spacing of 400 m. Tie lines were flown perpendicular to the flight lines at intervals of approximately 4,800 m.

A Novatel OEM5–G2L Global Positioning System was used for navigation. The helicopter position was derived every 0.5 seconds using post–flight differential positioning to a relative accuracy of better than 5 m. Flight path positions were projected onto the Clarke 1866 (UTM zone 7) spheroid, 1927 North American datum using a central meridian (CM) of 141°, a north constant of 0 and an east constant of 500,000. Positional accuracy of the presented data is better than 10 m with respect to the UTM grid.

RESIDUAL MAGNETIC FIELD

The magnetic total field data were processed using digitally recorded data from a CGG D1344 magnetometer with a Scintrex CS3 cesium sensor. Data were collected at a sampling interval of 0.1 seconds. The magnetic data were (1) corrected for diurnal variations by subtraction of the digitally recorded base station magnetic data, (2) IGRF corrected (IGRF model 2010, updated for date of flight and altimeter variations), (3) leveled to the tie line data, and (4) interpolated onto a regular 80 m grid using a modified Akima (1970[1]) technique. All grids were then resampled from the 80 m cell size down to a 25 m cell size to produce the maps and final grids contained in this publication.

[1] Akima, H., 1970, A new method of interpolation and smooth curve fitting based on local procedures: Journal of the Association of Computing Machinery, v. 17, no. 4, p. 589–602.

SURVEY HISTORY

This map was compiled and drawn under contract between the State of Alaska, Department of Natural Resources, Division of Geological & Geophysical Surveys (DGGS), and CGG Land (U.S.) Inc. Airborne geophysical data for the area were acquired and processed by CGG in 2014 and 2015. The project was funded by the Alaska State Legislature as part of the Alaska Airborne Geophysical and Geological Mineral Inventory Program and the Alaska Strategic and Critical Minerals Assessment Capital Improvement Project.

All data and maps produced to date from this survey are downloadable for free from the DGGS website (www.dggs.alaska.gov/pubs/geophysics). Products are also available in digital format and maps are available on paper for a nominal fee from the DGGS office, 3354 College Road, Fairbanks, Alaska, 99709–3707 (phone 907–451–5020; email dggspubs@alaska.gov).

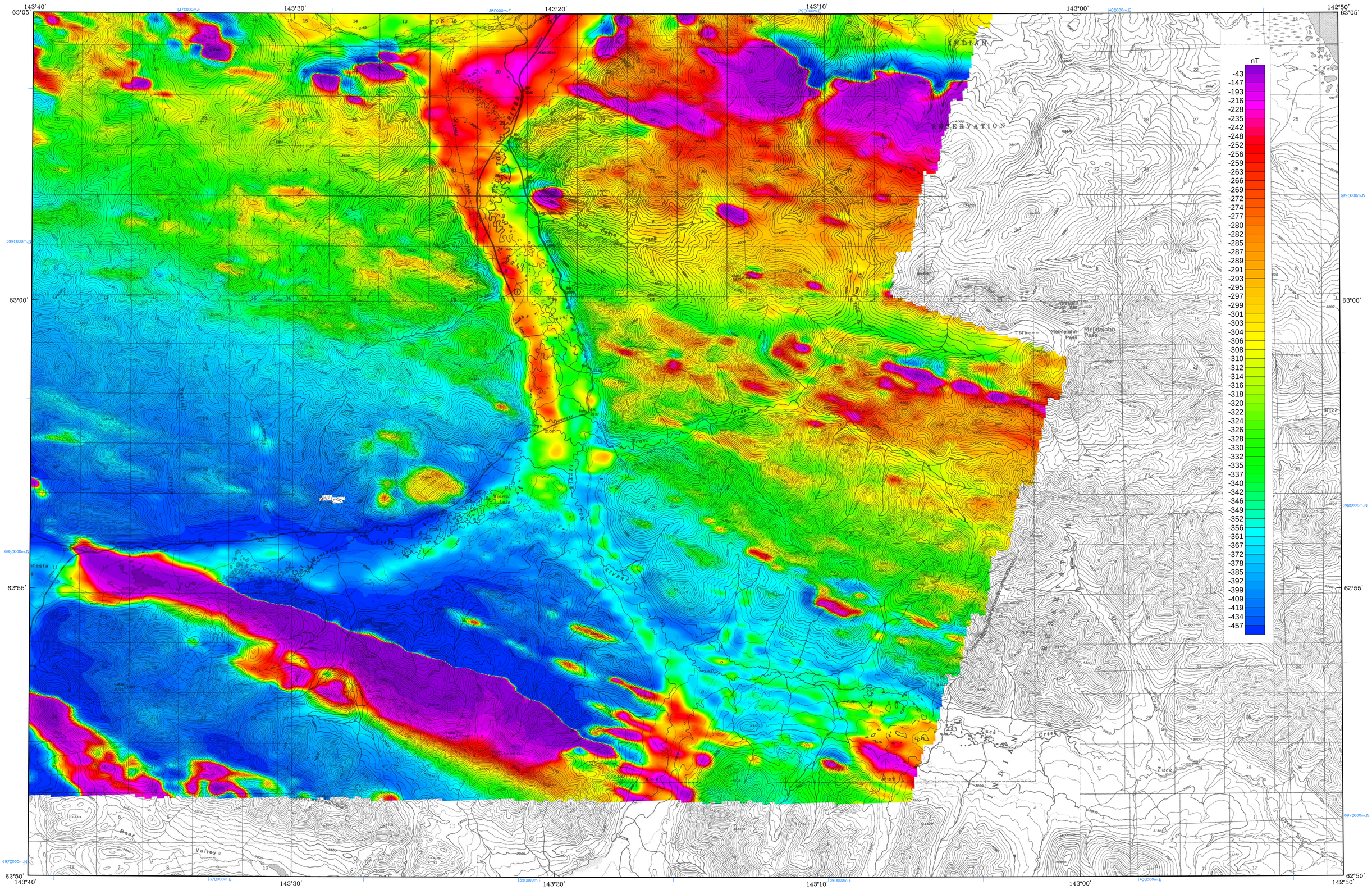

Base from U.S. Geological Survey Tanacross A-4, 1948; A-5, 1973; A-6, 1964; Nabesna D-4, 1954; D-5, 1952; D-6, 1969; Quadrangles, Alaska

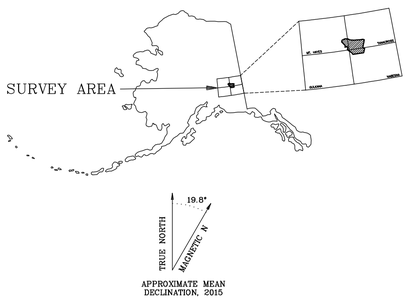

SCALE 1:63,360

1 0 1 2 3 4 MILES

1 0 1 2 3 4 5 KILOMETERS

RESIDUAL MAGNETIC FIELD WITH TOPOGRAPHY, TOK SURVEY AREA, EASTERN INTERIOR ALASKA

PARTS OF THE TANACROSS, NABESNA, MT. HAYES, AND GULKANA QUADRANGLES

by

Abraham M. Emond, CGG, and CGG Land (U.S.) Inc.

2015

DESCRIPTIVE NOTES

The geophysical data were acquired with a DIGHEM^{V} Electromagnetic (EM) system and a CGG D1344 cesium magnetometer with a Scintrex CS3 cesium sensor. The EM and magnetic sensors were flown at a height of 30 meters (m). In addition the survey recorded data from radar and laser altimeters, a GPS navigation system, 50/60 Hz monitors, and video camera. Flights were performed with an AS-350-B3 Squirrel helicopter at a mean terrain clearance of 60 m along NE-SW (012°) survey flight lines with a spacing of 400 m. Tie lines were flown perpendicular to the flight lines at intervals of approximately 4,800 m.

A Novatel OEM5-G2L Global Positioning System was used for navigation. The helicopter position was derived every 0.5 seconds using post-flight differential positioning to a relative accuracy of better than 5 m. Flight path positions were projected onto the Clarke 1866 (UTM zone 7) spheroid, 1927 North American datum using a central meridian (CM) of 141°, a north constant of 0 and an east constant of 500,000. Positional accuracy of the presented data is better than 10 m with respect to the UTM grid.

RESIDUAL MAGNETIC FIELD

The magnetic total field data were processed using digitally recorded data from a CGG D1344 magnetometer with a Scintrex CS3 cesium sensor. Data were collected at a sampling interval of 0.1 seconds. The magnetic data were (1) corrected for diurnal variations by subtraction of the digitally recorded base station magnetic data, (2) IGRF corrected (IGRF model 2010, updated for date of flight and altimeter variations), (3) leveled to the tie line data, and (4) interpolated onto a regular 80 m grid using a modified Akima (1970[1]) technique. All grids were then resampled from the 80 m cell size down to a 25 m cell size to produce the maps and final grids contained in this publication.

[1] Akima, H., 1970, A new method of interpolation and smooth curve fitting based on local procedures: Journal of the Association of Computing Machinery, v. 17, no. 4, p. 589-602.

LOCATION INDEX OF 1:63,360-SCALE MAP

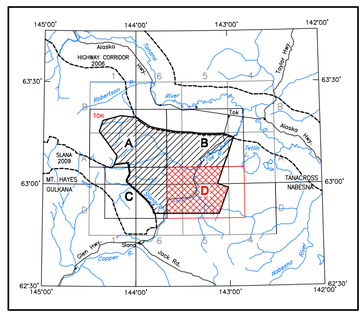

SURVEY HISTORY

This map was compiled and drawn under contract between the State of Alaska, Department of Natural Resources, Division of Geological & Geophysical Surveys (DGGS), and CGG Land (U.S.) Inc. Airborne geophysical data for the area were acquired and processed by CGG in 2014 and 2015. The project was funded by the Alaska State Legislature as part of the Alaska Airborne Geophysical and Geological Mineral Inventory Program and the Alaska Strategic and Critical Minerals Assessment Capital Improvement Project.

All data and maps produced to date from this survey are downloadable for free from the DGGS website (www.dggs.alaska.gov/pubs/geophysics). Products are also available in digital format and maps are available on paper for a nominal fee from the DGGS office, 3354 College Road, Fairbanks, Alaska, 99709-3707 (phone 907-451-5020; email dggspubs@alaska.gov).

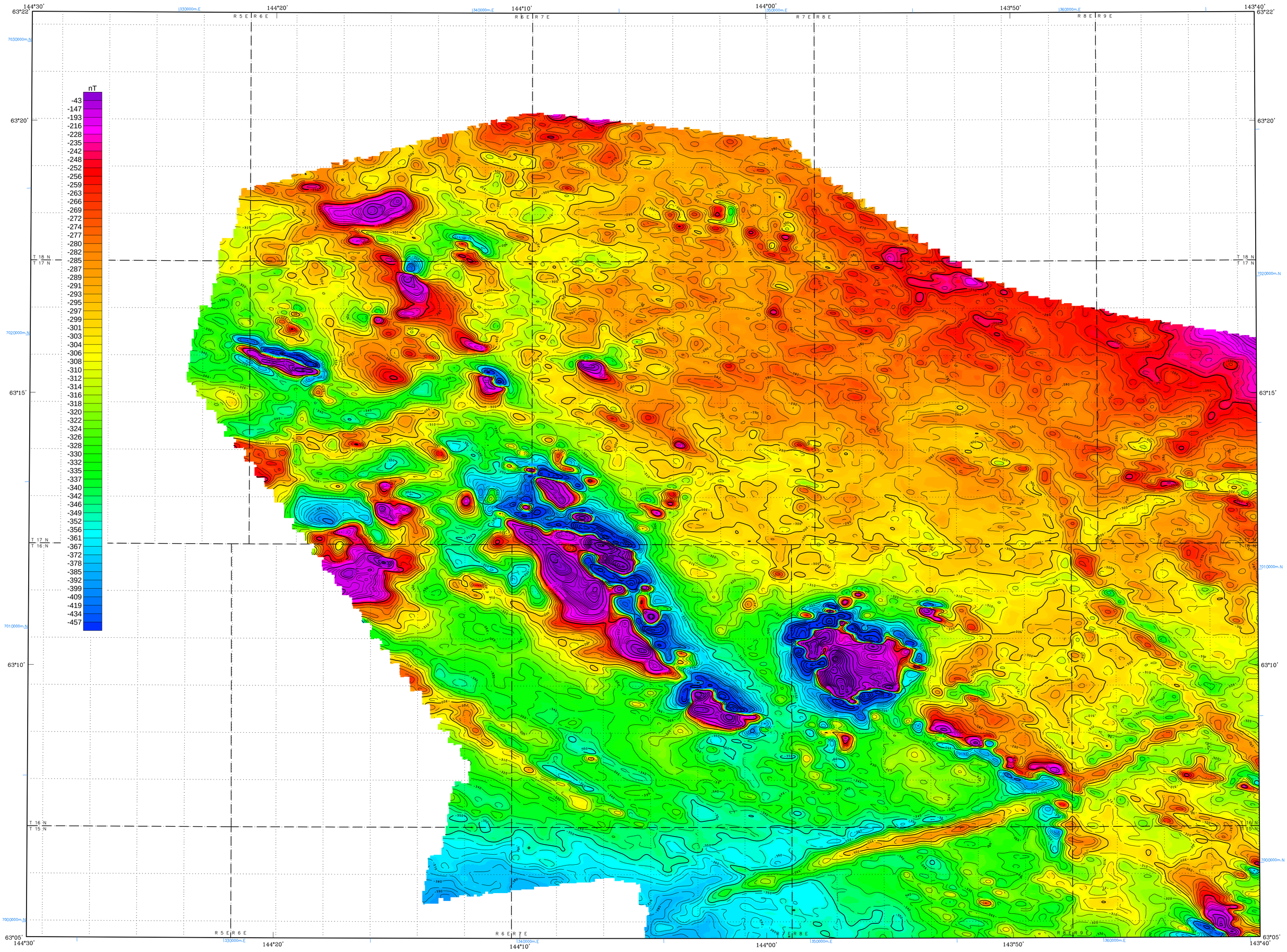

Section outlines from U.S. Geological Survey Mt. Hayes A–1, 1975; B–1, 1982; Tanacross A–6, 1964; B–6, 1970; Quadrangles, Alaska

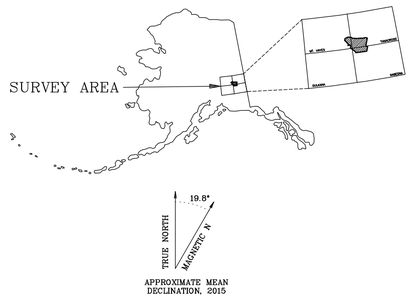

SCALE 1:63,360

1 0 1 2 3 4 MILES

1 0 1 2 3 4 5 KILOMETERS

RESIDUAL MAGNETIC FIELD WITH DATA CONTOURS, TOK SURVEY AREA, EASTERN INTERIOR ALASKA

PARTS OF THE TANACROSS, NABESNA, MT. HAYES, AND GULKANA QUADRANGLES

by

Abraham M. Emond, CGG, and CGG Land (U.S.) Inc.

2015

DESCRIPTIVE NOTES

The geophysical data were acquired with a DIGHEM^{V} Electromagnetic (EM) system and a CGG D1344 cesium magnetometer with a Scintrex CS3 cesium sensor. The EM and magnetic sensors were flown at a height of 30 meters (m). In addition the survey recorded data from radar and laser altimeters, a GPS navigation system, 50/60 Hz monitors, and video camera. Flights were performed with an AS–350–B3 Squirrel helicopter at a mean terrain clearance of 60 m along NE–SW (012°) survey flight lines with a spacing of 400 m. Tie lines were flown perpendicular to the flight lines at intervals of approximately 4,800 m.

A Novatel OEM5–G2L Global Positioning System was used for navigation. The helicopter position was derived every 0.5 seconds using post–flight differential positioning to a relative accuracy of better than 5 m. Flight path positions were projected onto the Clarke 1866 (UTM zone 7) spheroid, 1927 North American datum using a central meridian (CM) of 141°, a north constant of 0 and an east constant of 500,000. Positional accuracy of the presented data is better than 10 m with respect to the UTM grid.

RESIDUAL MAGNETIC FIELD

The magnetic total field data were processed using digitally recorded data from a CGG D1344 magnetometer with a Scintrex CS3 cesium sensor. Data were collected at a sampling interval of 0.1 seconds. The magnetic data were (1) corrected for diurnal variations by subtraction of the digitally recorded base station magnetic data, (2) IGRF corrected (IGRF model 2010, updated for date of flight and altimeter variations), (3) leveled to the tie line data, and (4) interpolated onto a regular 80 m grid using a modified Akima (1970[1]) technique. All grids were then resampled from the 80 m cell size down to a 25 m cell size to produce the maps and final grids contained in this publication.

[1] Akima, H., 1970, A new method of interpolation and smooth curve fitting based on local procedures: Journal of the Association of Computing Machinery, v. 17, no. 4, p. 589–602.

MAGNETIC CONTOURS

250 nT

50 nT

10 nT

5 nT

LOCATION INDEX OF 1:63,360–SCALE MAP

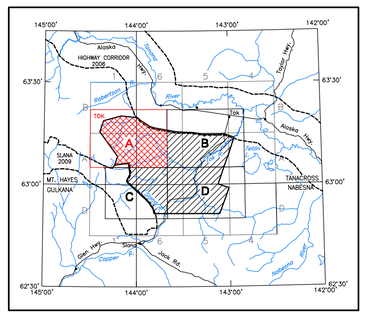

SURVEY HISTORY

This map was compiled and drawn under contract between the State of Alaska, Department of Natural Resources, Division of Geological & Geophysical Surveys (DGGS), and CGG Land (U.S.) Inc. Airborne geophysical data for the area were acquired and processed by CGG in 2014 and 2015. The project was funded by the Alaska State Legislature as part of the Alaska Airborne Geophysical and Geological Mineral Inventory Program and the Alaska Strategic and Critical Minerals Assessment Capital Improvement Project.

All data and maps produced to date from this survey are downloadable for free from the DGGS website (www.dggs.alaska.gov/pubs/geophysics). Products are also available in digital format and maps are available on paper for a nominal fee from the DGGS office, 3354 College Road, Fairbanks, Alaska, 99709–3707 (phone 907–451–5020; email dggspubs@alaska.gov).

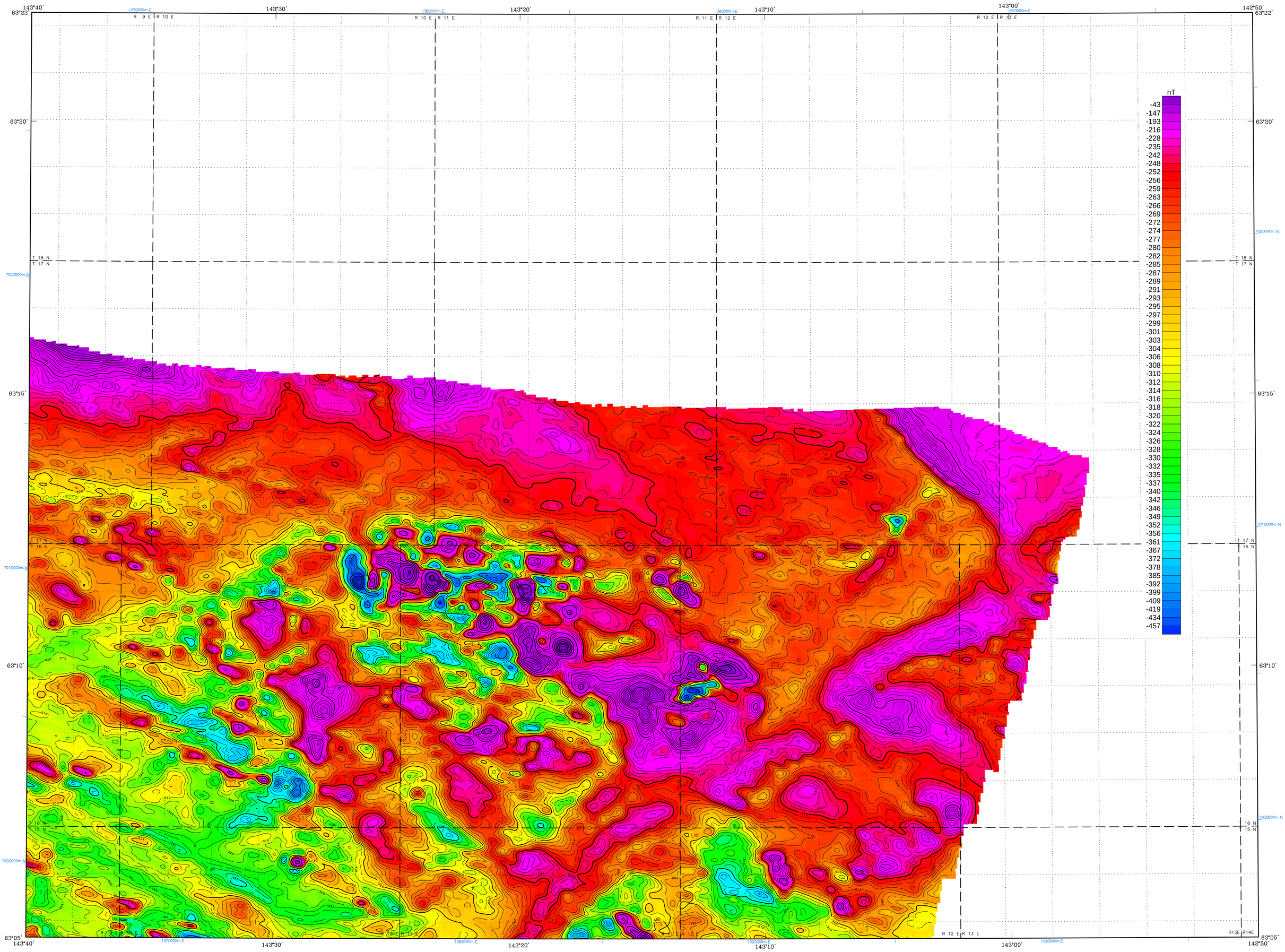

Section outlines from U.S. Geological Survey Tanacross A–4, 1948; A–5, 1973; A–6, 1964; B–4, 1949; B–5, 1994; B–6, 1970; Quadrangles, Alaska

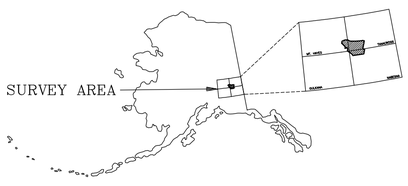

APPROXIMATE MEAN DECLINATION, 2015

SCALE 1:63,360

1 0 1 2 3 4 MILES

1 0 1 2 3 4 5 KILOMETERS

RESIDUAL MAGNETIC FIELD WITH DATA CONTOURS, TOK SURVEY AREA, EASTERN INTERIOR ALASKA

PARTS OF THE TANACROSS, NABESNA, MT. HAYES, AND GULKANA QUADRANGLES

by

Abraham M. Emond, CGG, and CGG Land (U.S.) Inc.

2015

LOCATION INDEX OF 1:63,360–SCALE MAP

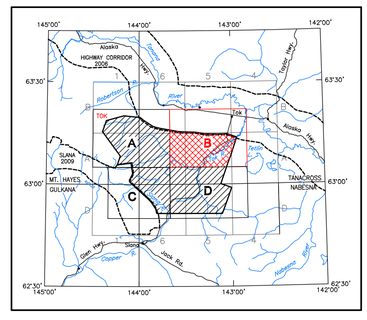

DESCRIPTIVE NOTES

The geophysical data were acquired with a DIGHEM^{V} Electromagnetic (EM) system and a CGG D1344 cesium magnetometer with a Scintrex CS3 cesium sensor. The EM and magnetic sensors were flown at a height of 30 meters (m). In addition the survey recorded data from radar and laser altimeters, a GPS navigation system, 50/60 Hz monitors, and video camera. Flights were performed with an AS–350–B3 Squirrel helicopter at a mean terrain clearance of 60 m along NE–SW (012°) survey flight lines with a spacing of 400 m. Tie lines were flown perpendicular to the flight lines at intervals of approximately 4,800 m.

A Novatel OEM5–G2L Global Positioning System was used for navigation. The helicopter position was derived every 0.5 seconds using post–flight differential positioning to a relative accuracy of better than 5 m. Flight path positions were projected onto the Clarke 1866 (UTM zone 7) spheroid, 1927 North American datum using a central meridian (CM) of 141°, a north constant of 0 and an east constant of 500,000. Positional accuracy of the presented data is better than 10 m with respect to the UTM grid.

RESIDUAL MAGNETIC FIELD

The magnetic total field data were processed using digitally recorded data from a CGG D1344 magnetometer with a Scintrex CS3 cesium sensor. Data were collected at a sampling interval of 0.1 seconds. The magnetic data were (1) corrected for diurnal variations by subtraction of the digitally recorded base station magnetic data, (2) IGRF corrected (IGRF model 2010, updated for date of flight and altimeter variations), (3) leveled to the tie line data, and (4) interpolated onto a regular 80 m grid using a modified Akima (1970[1]) technique. All grids were then resampled from the 80 m cell size down to a 25 m cell size to produce the maps and final grids contained in this publication.

[1] Akima, H., 1970, A new method of interpolation and smooth curve fitting based on local procedures: Journal of the Association of Computing Machinery, v. 17, no. 4, p. 589–602.

MAGNETIC CONTOURS

250 nT

50 nT

10 nT

5 nT

SURVEY HISTORY

This map was compiled and drawn under contract between the State of Alaska, Department of Natural Resources, Division of Geological & Geophysical Surveys (DGGS), and CGG Land (U.S.) Inc. Airborne geophysical data for the area were acquired and processed by CGG in 2014 and 2015. The project was funded by the Alaska State Legislature as part of the Alaska Airborne Geophysical and Geological Mineral Inventory Program and the Alaska Strategic and Critical Minerals Assessment Capital Improvement Project.

All data and maps produced to date from this survey are downloadable for free from the DGGS website (www.dggs.alaska.gov/pubs/geophysics). Products are also available in digital format and maps are available on paper for a nominal fee from the DGGS office, 3354 College Road, Fairbanks, Alaska, 99709–3707 (phone 907–451–5020; email dggspubs@alaska.gov).

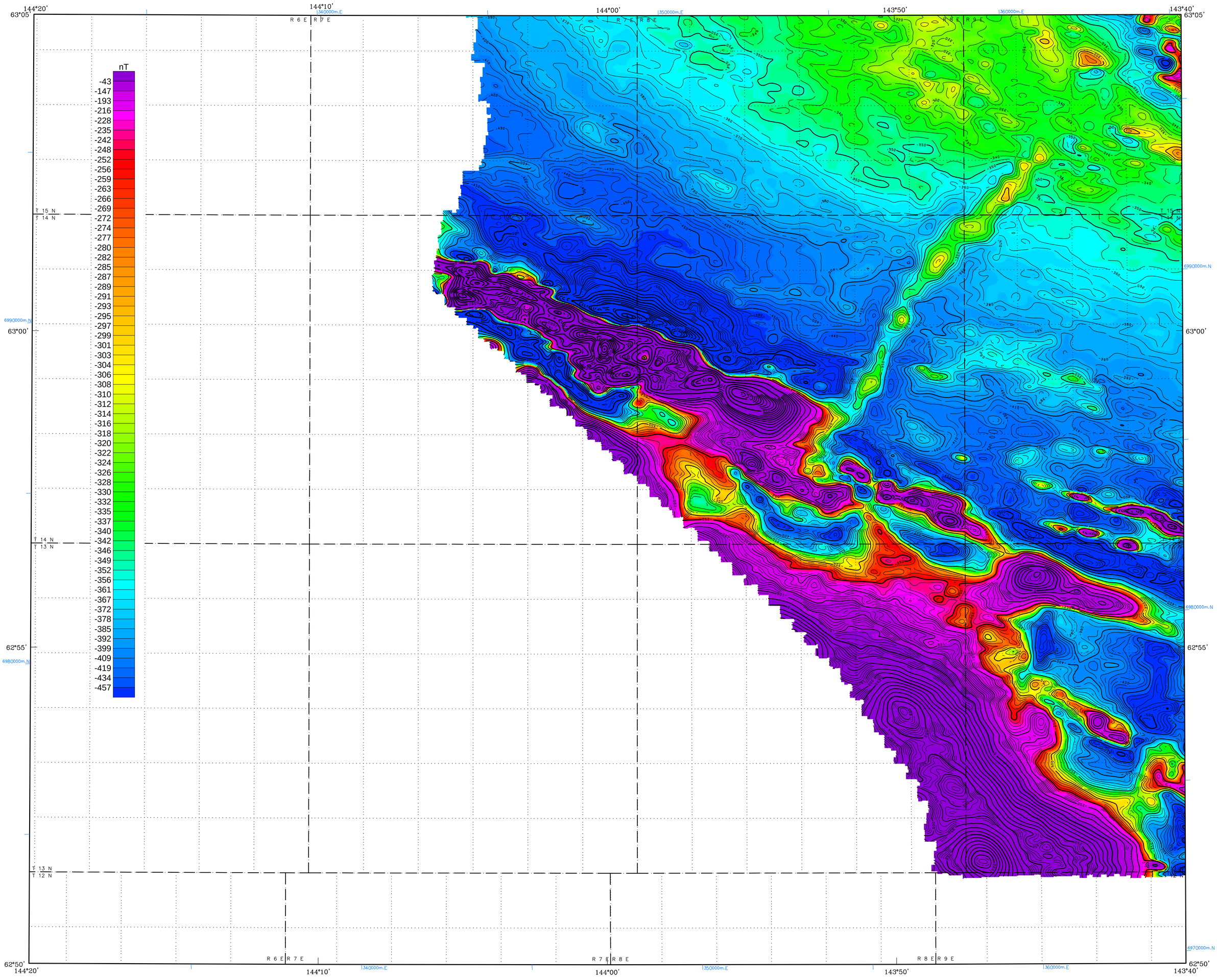

Section outlines from U.S. Geological Survey Tanacross A-6, 1964; Nabesna D-6, 1969; Gulkana D-1, 1978; Mt. Hayes A-1, 1975; Quadrangles, Alaska

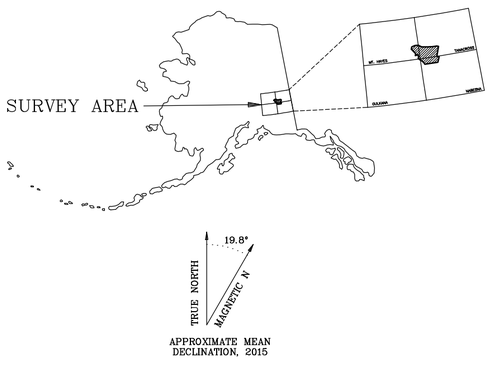

SCALE 1:63,360

1 0 1 2 3 4 MILES

1 0 1 2 3 4 5 KILOMETERS

RESIDUAL MAGNETIC FIELD WITH DATA CONTOURS, TOK SURVEY AREA, EASTERN INTERIOR ALASKA

PARTS OF THE TANACROSS, NABESNA, MT. HAYES, AND GULKANA QUADRANGLES

by

Abraham M. Emond, CGG, and CGG Land (U.S.) Inc.

2015

LOCATION INDEX OF 1:63,360-SCALE MAP

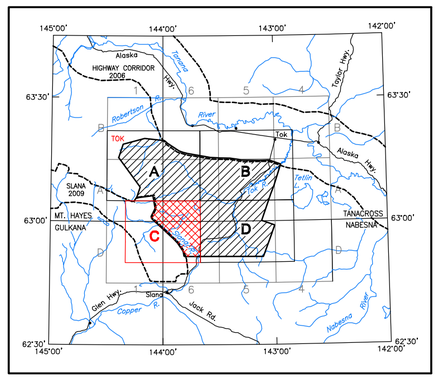

DESCRIPTIVE NOTES

The geophysical data were acquired with a DIGHEM^{V} Electromagnetic (EM) system and a CGG D1344 cesium magnetometer with a Scintrex CS3 cesium sensor. The EM and magnetic sensors were flown at a height of 30 meters (m). In addition the survey recorded data from radar and laser altimeters, a GPS navigation system, 50/60 Hz monitors, and video camera. Flights were performed with an AS-350-B3 Squirrel helicopter at a mean terrain clearance of 60 m along NE-SW (012°) survey flight lines with a spacing of 400 m. Tie lines were flown perpendicular to the flight lines at intervals of approximately 4,800 m.

A Novatel OEM5-G2L Global Positioning System was used for navigation. The helicopter position was derived every 0.5 seconds using post-flight differential positioning to a relative accuracy of better than 5 m. Flight path positions were projected onto the Clarke 1866 (UTM zone 7) spheroid, 1927 North American datum using a central meridian (CM) of 141°, a north constant of 0 and an east constant of 500,000. Positional accuracy of the presented data is better than 10 m with respect to the UTM grid.

RESIDUAL MAGNETIC FIELD

The magnetic total field data were processed using digitally recorded data from a CGG D1344 magnetometer with a Scintrex CS3 cesium sensor. Data were collected at a sampling interval of 0.1 seconds. The magnetic data were (1) corrected for diurnal variations by subtraction of the digitally recorded base station magnetic data, (2) IGRF corrected (IGRF model 2010, updated for date of flight and altimeter variations), (3) leveled to the tie line data, and (4) interpolated onto a regular 80 m grid using a modified Akima (1970[1]) technique. All grids were then resampled from the 80 m cell size down to a 25 m cell size to produce the maps and final grids contained in this publication.

[1] Akima, H., 1970, A new method of interpolation and smooth curve fitting based on local procedures: Journal of the Association of Computing Machinery, v. 17, no. 4, p. 589-602.

MAGNETIC CONTOURS

- 250 nT
- 50 nT
- 10 nT
- 5 nT

SURVEY HISTORY

This map was compiled and drawn under contract between the State of Alaska, Department of Natural Resources, Division of Geological & Geophysical Surveys (DGGS), and CGG Land (U.S.) Inc. Airborne geophysical data for the area were acquired and processed by CGG in 2014 and 2015. The project was funded by the Alaska State Legislature as part of the Alaska Airborne Geophysical and Geological Mineral Inventory Program and the Alaska Strategic and Critical Minerals Assessment Capital Improvement Project.

All data and maps produced to date from this survey are downloadable for free from the DGGS website (www.dggs.alaska.gov/pubs/geophysics). Products are also available in digital format and maps are available on paper for a nominal fee from the DGGS office, 3354 College Road, Fairbanks, Alaska, 99709-3707 (phone 907-451-5020; email dggspubs@alaska.gov).

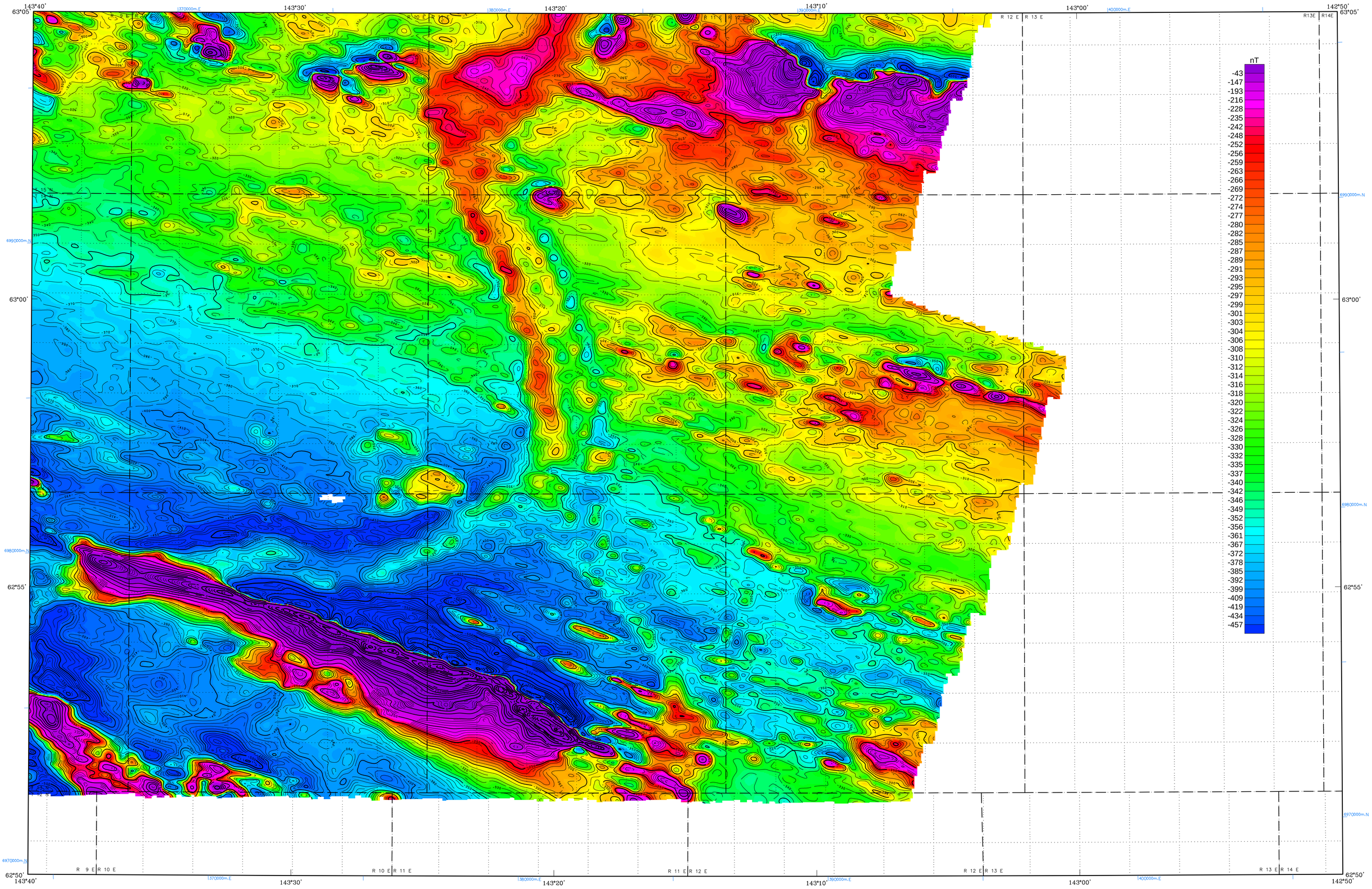

Section outlines from U.S. Geological Survey Tanacross A–4, 1948; A–5, 1973; A–6, 1964; Nabesna D–4, 1954; D–5, 1952; D–6, 1969; Quadrangles, Alaska

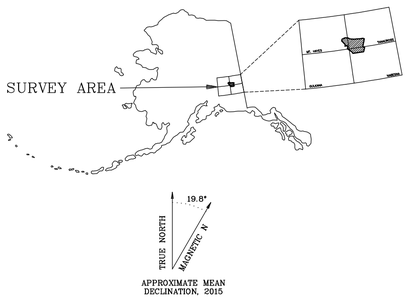

SCALE 1:63,360

1 0 1 2 3 4 MILES

1 0 1 2 3 4 5 KILOMETERS

RESIDUAL MAGNETIC FIELD WITH DATA CONTOURS, TOK SURVEY AREA, EASTERN INTERIOR ALASKA

PARTS OF THE TANACROSS, NABESNA, MT. HAYES, AND GULKANA QUADRANGLES

by

Abraham M. Emond, CGG, and CGG Land (U.S.) Inc.

2015

LOCATION INDEX OF 1:63,360–SCALE MAP

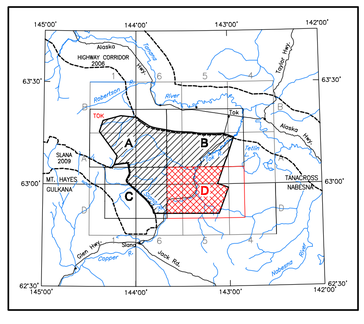

DESCRIPTIVE NOTES

The geophysical data were acquired with a DIGHEM^{V} Electromagnetic (EM) system and a CGG D1344 cesium magnetometer with a Scintrex CS3 cesium sensor. The EM and magnetic sensors were flown at a height of 30 meters (m). In addition the survey recorded data from radar and laser altimeters, a GPS navigation system, 50/60 Hz monitors, and video camera. Flights were performed with an AS–350–B3 Squirrel helicopter at a mean terrain clearance of 60 m along NE–SW (012°) survey flight lines with a spacing of 400 m. Tie lines were flown perpendicular to the flight lines at intervals of approximately 4,800 m.

A Novatel OEM5–G2L Global Positioning System was used for navigation. The helicopter position was derived every 0.5 seconds using post–flight differential positioning to a relative accuracy of better than 5 m. Flight path positions were projected onto the Clarke 1866 (UTM zone 7) spheroid, 1927 North American datum using a central meridian (CM) of 141°, a north constant of 0 and an east constant of 500,000. Positional accuracy of the presented data is better than 10 m with respect to the UTM grid.

RESIDUAL MAGNETIC FIELD

The magnetic total field data were processed using digitally recorded data from a CGG D1344 magnetometer with a Scintrex CS3 cesium sensor. Data were collected at a sampling interval of 0.1 seconds. The magnetic data were (1) corrected for diurnal variations by subtraction of the digitally recorded base station magnetic data, (2) IGRF corrected (IGRF model 2010, updated for date of flight and altimeter variations), (3) leveled to the tie line data, and (4) interpolated onto a regular 80 m grid using a modified Akima (1970[1]) technique. All grids were then resampled from the 80 m cell size down to a 25 m cell size to produce the maps and final grids contained in this publication.

[1] Akima, H., 1970, A new method of interpolation and smooth curve fitting based on local procedures: Journal of the Association of Computing Machinery, v. 17, no. 4, p. 589–602.

MAGNETIC CONTOURS

250 nT

50 nT

10 nT

5 nT

SURVEY HISTORY

This map was compiled and drawn under contract between the State of Alaska, Department of Natural Resources, Division of Geological & Geophysical Surveys (DGGS), and CGG Land (U.S.) Inc. Airborne geophysical data for the area were acquired and processed by CGG in 2014 and 2015. The project was funded by the Alaska State Legislature as part of the Alaska Airborne Geophysical and Geological Mineral Inventory Program and the Alaska Strategic and Critical Minerals Assessment Capital Improvement Project.

All data and maps produced to date from this survey are downloadable for free from the DGGS website (www.dggs.alaska.gov/pubs/geophysics). Products are also available in digital format and maps are available on paper for a nominal fee from the DGGS office, 3354 College Road, Fairbanks, Alaska, 99709–3707 (phone 907–451–5020; email dggspubs@alaska.gov).

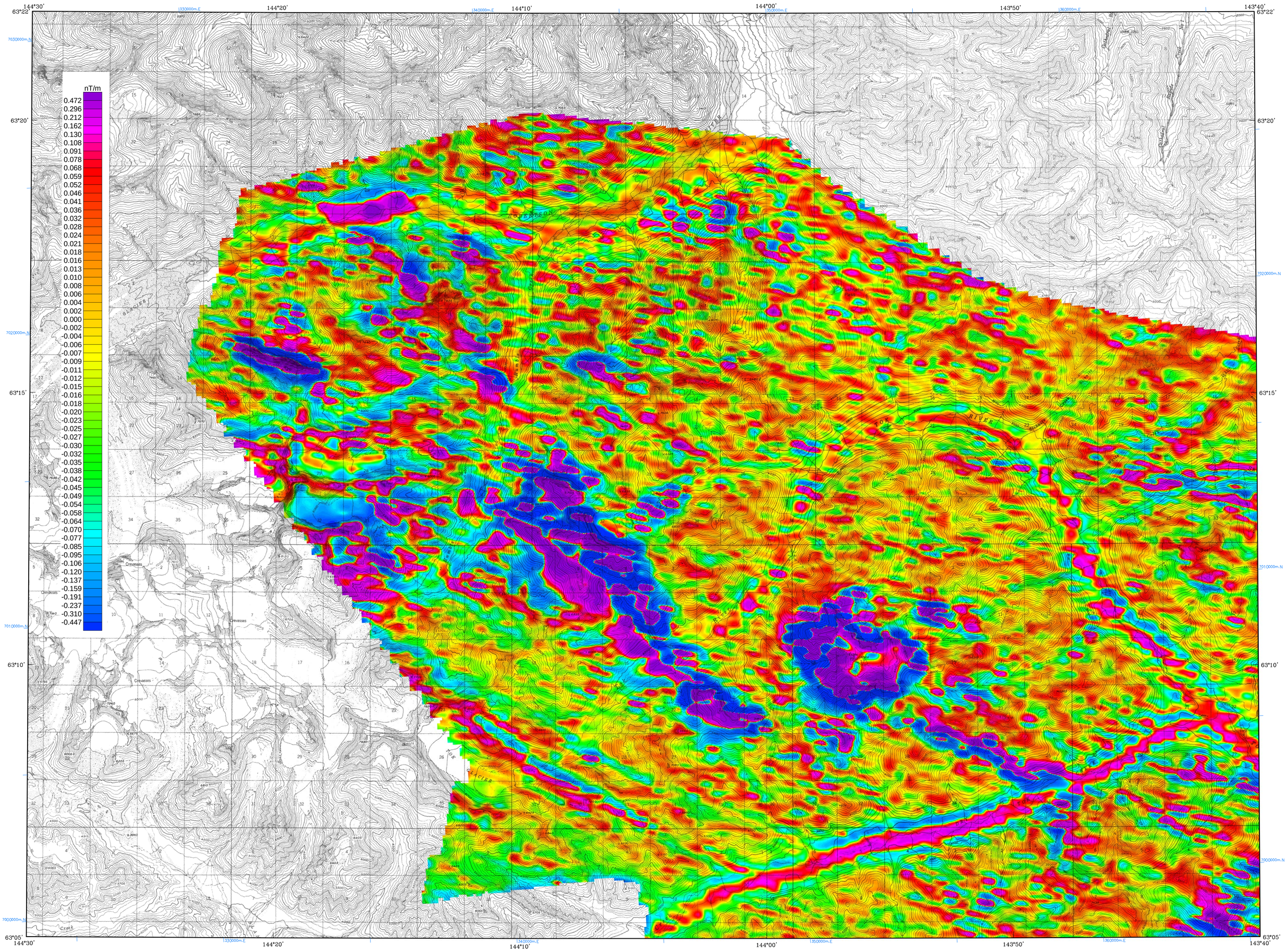

Base from U.S. Geological Survey Mt. Hayes A–1, 1975; B–1, 1982; Tanacross A–6, 1964; B–6, 1970; Quadrangles, Alaska

SCALE 1:63,360

1 0 1 2 3 4 MILES

1 0 1 2 3 4 5 KILOMETERS

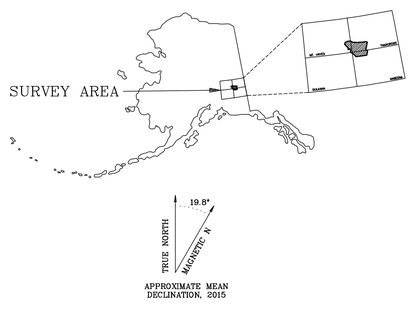

FIRST VERTICAL DERIVATIVE OF THE MAGNETIC FIELD WITH TOPOGRAPHY, TOK SURVEY AREA, EASTERN INTERIOR ALASKA

PARTS OF THE TANACROSS, NABESNA, MT. HAYES, AND GULKANA QUADRANGLES

by

Abraham M. Emond, CGG, and CGG Land (U.S.) Inc.

2015

LOCATION INDEX OF 1:63,360–SCALE MAP

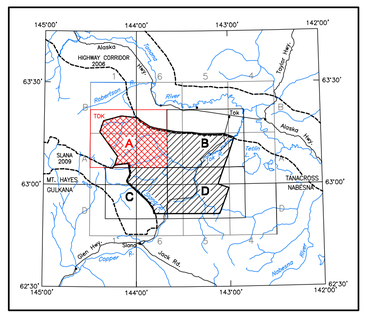

DESCRIPTIVE NOTES

The geophysical data were acquired with a DIGHEM^{V} Electromagnetic (EM) system and a CGG D1344 cesium magnetometer with a Scintrex CS3 cesium sensor. The EM and magnetic sensors were flown at a height of 30 meters (m). In addition the survey recorded data from radar and laser altimeters, a GPS navigation system, 50/60 Hz monitors, and video camera. Flights were performed with an AS–350–B3 Squirrel helicopter at a mean terrain clearance of 60 m along NE–SW (012°) survey flight lines with a spacing of 400 m. Tie lines were flown perpendicular to the flight lines at intervals of approximately 4,800 m.

A Novatel OEM5–G2L Global Positioning System was used for navigation. The helicopter position was derived every 0.5 seconds using post–flight differential positioning to a relative accuracy of better than 5 m. Flight path positions were projected onto the Clarke 1866 (UTM zone 7) spheroid, 1927 North American datum using a central meridian (CM) of 141°, a north constant of 0 and an east constant of 500,000. Positional accuracy of the presented data is better than 10 m with respect to the UTM grid.

COLOR BAR HISTOGRAM

Approximately 98% of the first vertical derivative of the magnetic field for the Tok Survey Area dataset lie within the range displayed on the color bar. Data values actually range from –16.363 nT/m (dark blue) to about 21.049 nT/m (magenta).

FIRST VERTICAL DERIVATIVE OF THE MAGNETIC FIELD

The magnetic total field data were processed using digitally recorded data from a CGG D1344 magnetometer with a Scintrex CS3 cesium sensor. Data were collected at a sampling interval of 0.1 seconds. The magnetic data were (1) corrected for diurnal variations by subtracting the digitally recorded base station magnetic data, (2) IGRF corrected (IGRF model 2010, updated for date of flight and altimeter variations), (3) leveled to the tie line data, and (4) interpolated onto a regular 80 m grid using a modified Akima (1970[1]) technique. All grids were then resampled from the 80 m cell size down to a 25 m cell size to produce the maps and final grids in this publication The first vertical derivative grid was calculated from the processed total magnetic field grid using an FFT base frequency domain filtering algorithm. The resulting first veritical derivative grid provides better definition and resolution of near–surface magnetic units and helps to identify weak magnetic features that may not be evident on the total field data.

[1] Akima, H., 1970, A new method of interpolation and smooth curve fitting based on local procedures: Journal of the Association of Computing Machinery, v. 17, no. 4, p. 589–602.

SURVEY HISTORY

This map was compiled and drawn under contract between the State of Alaska, Department of Natural Resources, Division of Geological & Geophysical Surveys (DGGS), and CGG Land (U.S.) Inc. Airborne geophysical data for the area were acquired and processed by CGG in 2014 and 2015. The project was funded by the Alaska State Legislature as part of the Alaska Airborne Geophysical and Geological Mineral Inventory Program and the Alaska Strategic and Critical Minerals Assessment Capital Improvement Project.

All data and maps produced to date from this survey are downloadable for free from the DGGS website (www.dggs.alaska.gov/pubs/geophysics). Products are also available in digital format and maps are available on paper for a nominal fee from the DGGS office, 3354 College Road, Fairbanks, Alaska, 99709–3707 (phone 907–451–5020; email dggspubs@alaska.gov).

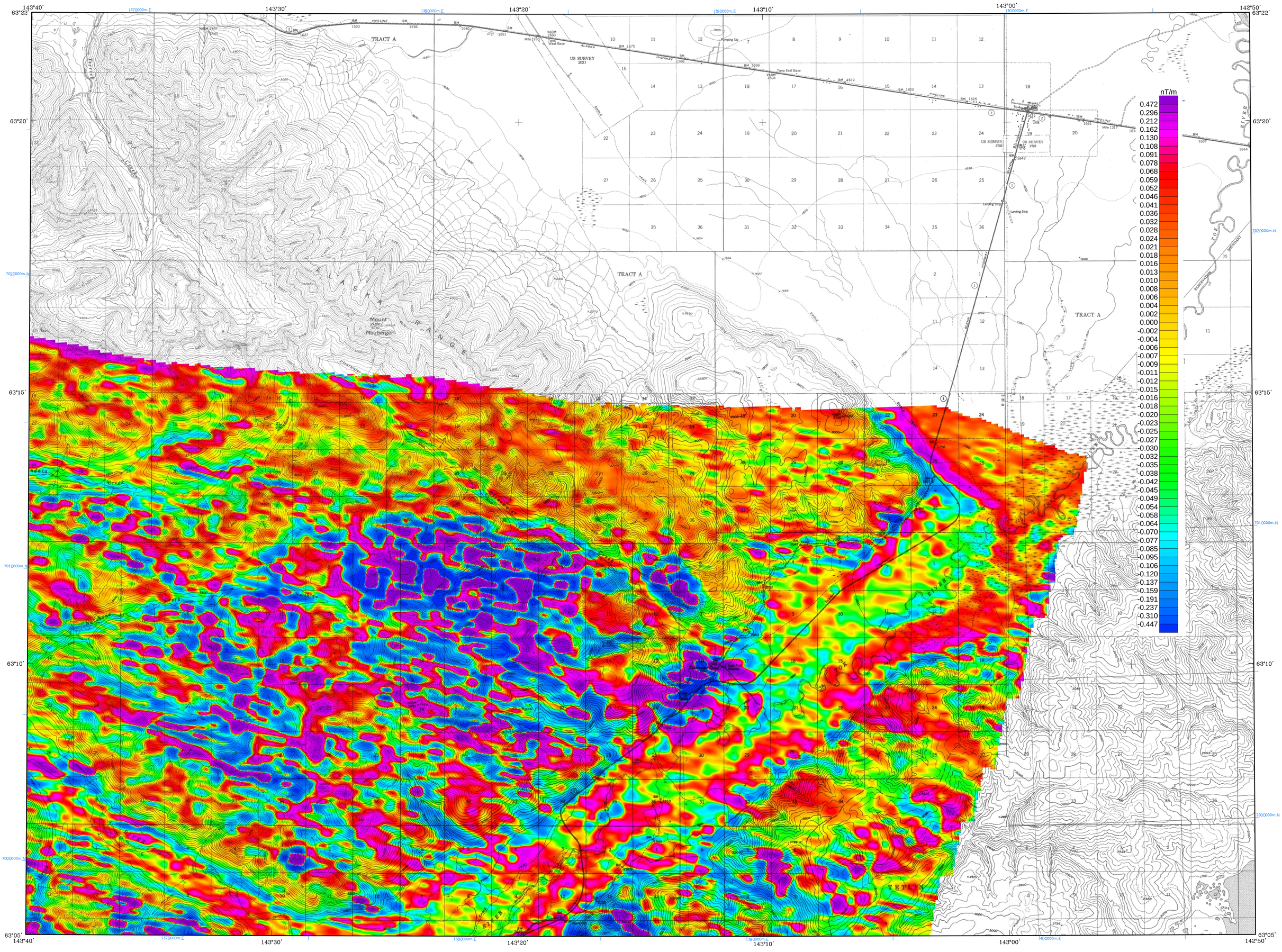

Base from U.S. Geological Survey Tanacross A-4, 1948; A-5, 1973; A-6, 1964; B-4, 1949; B-5, 1994; B-6, 1970; Quadrangles, Alaska

SCALE 1:63,360

1 0 1 2 3 4 MILES

1 0 1 2 3 4 5 KILOMETERS

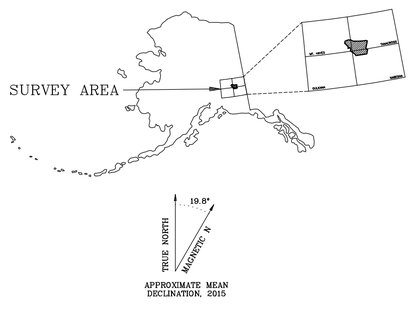

APPROXIMATE MEAN DECLINATION, 2015

FIRST VERTICAL DERIVATIVE OF THE MAGNETIC FIELD WITH TOPOGRAPHY, TOK SURVEY AREA, EASTERN INTERIOR ALASKA

PARTS OF THE TANACROSS, NABESNA, MT. HAYES, AND GULKANA QUADRANGLES

by

Abraham M. Emond, CGG, and CGG Land (U.S.) Inc.

2015

DESCRIPTIVE NOTES

The geophysical data were acquired with a DIGHEM^{V} Electromagnetic (EM) system and a CGG D1344 cesium magnetometer with a Scintrex CS3 cesium sensor. The EM and magnetic sensors were flown at a height of 30 meters (m). In addition the survey recorded data from radar and laser altimeters, a GPS navigation system, 50/60 Hz monitors, and video camera. Flights were performed with an AS-350-B3 Squirrel helicopter at a mean terrain clearance of 60 m along NE-SW (012°) survey flight lines with a spacing of 400 m. Tie lines were flown perpendicular to the flight lines at intervals of approximately 4,800 m.

A Novatel OEM5-G2L Global Positioning System was used for navigation. The helicopter position was derived every 0.5 seconds using post-flight differential positioning to a relative accuracy of better than 5 m. Flight path positions were projected onto the Clarke 1866 (UTM zone 7) spheroid, 1927 North American datum using a central meridian (CM) of 141°, a north constant of 0 and an east constant of 500,000. Positional accuracy of the presented data is better than 10 m with respect to the UTM grid.

COLOR BAR HISTOGRAM

Approximately 98% of the first vertical derivative of the magnetic field for the Tok Survey Area dataset lie within the range displayed on the color bar. Data values actually range from −16.363 nT/m (dark blue) to about 21.049 nT/m (magenta).

FIRST VERTICAL DERIVATIVE OF THE MAGNETIC FIELD

The magnetic total field data were processed using digitally recorded data from a CGG D1344 magnetometer with a Scintrex CS3 cesium sensor. Data were collected at a sampling interval of 0.1 seconds. The magnetic data were (1) corrected for diurnal variations by subtracting the digitally recorded base station magnetic data, (2) IGRF corrected (IGRF model 2010, updated for date of flight and altimeter variations), (3) leveled to the tie line data, and (4) interpolated onto a regular 80 m grid using a modified Akima (1970[1]) technique. All grids were then resampled from the 80 m cell size down to a 25 m cell size to produce the maps and final grids in this publication The first vertical derivative grid was calculated from the processed total magnetic field grid using an FFT base frequency domain filtering algorithm. The resulting first veritical derivative grid provides better definition and resolution of near-surface magnetic units and helps to identify weak magnetic features that may not be evident on the total field data.

[1] Akima, H., 1970, A new method of interpolation and smooth curve fitting based on local procedures: Journal of the Association of Computing Machinery, v. 17, no. 4, p. 589-602.

LOCATION INDEX OF 1:63,360-SCALE MAP

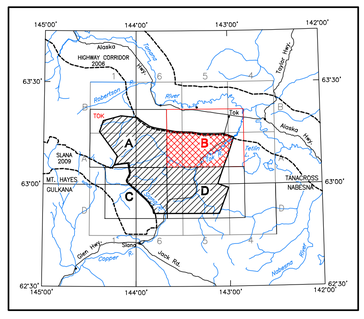

SURVEY HISTORY

This map was compiled and drawn under contract between the State of Alaska, Department of Natural Resources, Division of Geological & Geophysical Surveys (DGGS), and CGG Land (U.S.) Inc. Airborne geophysical data for the area were acquired and processed by CGG in 2014 and 2015. The project was funded by the Alaska State Legislature as part of the Alaska Airborne Geophysical and Geological Mineral Inventory Program and the Alaska Strategic and Critical Minerals Assessment Capital Improvement Project.

All data and maps produced to date from this survey are downloadable for free from the DGGS website (www.dggs.alaska.gov/pubs/geophysics). Products are also available in digital format and maps are available on paper for a nominal fee from the DGGS office, 3354 College Road, Fairbanks, Alaska, 99709-3707 (phone 907-451-5020; email dggspubs@alaska.gov).

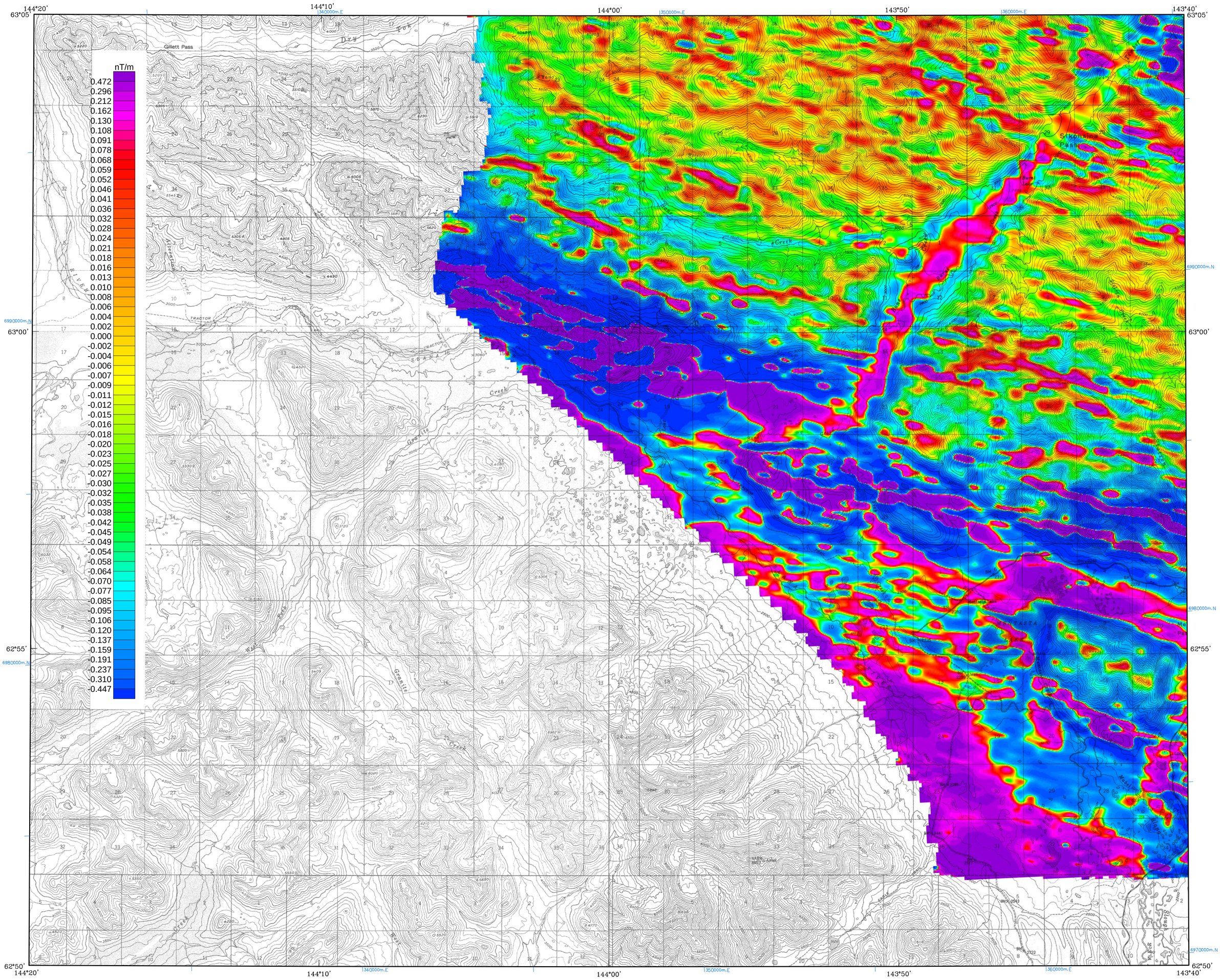

Base from U.S. Geological Survey Tanacross A–6, 1964; Nabesna D–6, 1969; Gulkana D–1, 1978; Mt. Hayes A–1, 1975; Quadrangles, Alaska

SCALE 1:63,360

1 0 1 2 3 4 MILES

1 0 1 2 3 4 5 KILOMETERS

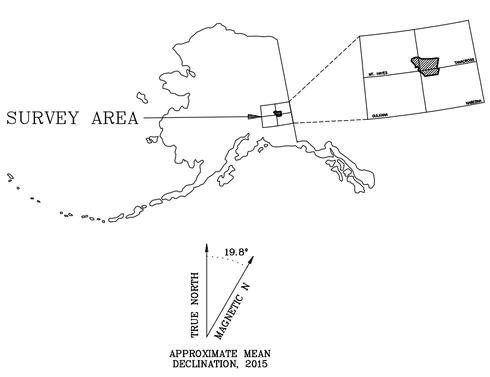

FIRST VERTICAL DERIVATIVE OF THE MAGNETIC FIELD WITH TOPOGRAPHY, TOK SURVEY AREA, EASTERN INTERIOR ALASKA

PARTS OF THE TANACROSS, NABESNA, MT. HAYES, AND GULKANA QUADRANGLES

by

Abraham M. Emond, CGG, and CGG Land (U.S.) Inc.

2015

LOCATION INDEX OF 1:63,360–SCALE MAP

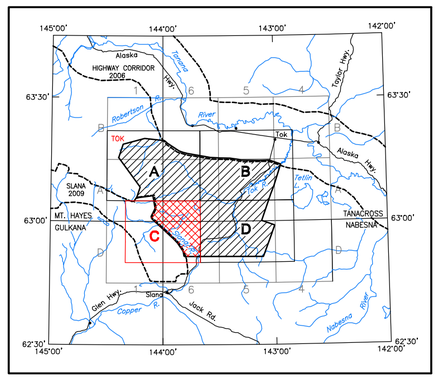

DESCRIPTIVE NOTES

The geophysical data were acquired with a DIGHEM^{V} Electromagnetic (EM) system and a CGG D1344 cesium magnetometer with a Scintrex CS3 cesium sensor. The EM and magnetic sensors were flown at a height of 30 meters (m). In addition the survey recorded data from radar and laser altimeters, a GPS navigation system, 50/60 Hz monitors, and video camera. Flights were performed with an AS–350–B3 Squirrel helicopter at a mean terrain clearance of 60 m along NE–SW (012°) survey flight lines with a spacing of 400 m. Tie lines were flown perpendicular to the flight lines at intervals of approximately 4,800 m.

A Novatel OEM5–G2L Global Positioning System was used for navigation. The helicopter position was derived every 0.5 seconds using post–flight differential positioning to a relative accuracy of better than 5 m. Flight path positions were projected onto the Clarke 1866 (UTM zone 7) spheroid, 1927 North American datum using a central meridian (CM) of 141°, a north constant of 0 and an east constant of 500,000. Positional accuracy of the presented data is better than 10 m with respect to the UTM grid.

COLOR BAR HISTOGRAM

Approximately 98% of the first vertical derivative of the magnetic field for the Tok Survey Area dataset lie within the range displayed on the color bar. Data values actually range from −16.363 nT/m (dark blue) to about 21.049 nT/m (magenta).

FIRST VERTICAL DERIVATIVE OF THE MAGNETIC FIELD

The magnetic total field data were processed using digitally recorded data from a CGG D1344 magnetometer with a Scintrex CS3 cesium sensor. Data were collected at a sampling interval of 0.1 seconds. The magnetic data were (1) corrected for diurnal variations by subtracting the digitally recorded base station magnetic data, (2) IGRF corrected (IGRF model 2010, updated for date of flight and altimeter variations), (3) leveled to the tie line data, and (4) interpolated onto a regular 80 m grid using a modified Akima (1970[1]) technique. All grids were then resampled from the 80 m cell size down to a 25 m cell size to produce the maps and final grids in this publication The first vertical derivative grid was calculated from the processed total magnetic field grid using an FFT base frequency domain filtering algorithm. The resulting first veritical derivative grid provides better definition and resolution of near–surface magnetic units and helps to identify weak magnetic features that may not be evident on the total field data.

[1] Akima, H., 1970, A new method of interpolation and smooth curve fitting based on local procedures: Journal of the Association of Computing Machinery, v. 17, no. 4, p. 589–602.

SURVEY HISTORY

This map was compiled and drawn under contract between the State of Alaska, Department of Natural Resources, Division of Geological & Geophysical Surveys (DGGS), and CGG Land (U.S.) Inc. Airborne geophysical data for the area were acquired and processed by CGG in 2014 and 2015. The project was funded by the Alaska State Legislature as part of the Alaska Airborne Geophysical and Geological Mineral Inventory Program and the Alaska Strategic and Critical Minerals Assessment Capital Improvement Project.

All data and maps produced to date from this survey are downloadable for free from the DGGS website (www.dggs.alaska.gov/pubs/geophysics). Products are also available in digital format and maps are available on paper for a nominal fee from the DGGS office, 3354 College Road, Fairbanks, Alaska, 99709–3707 (phone 907–451–5020; email dggspubs@alaska.gov).

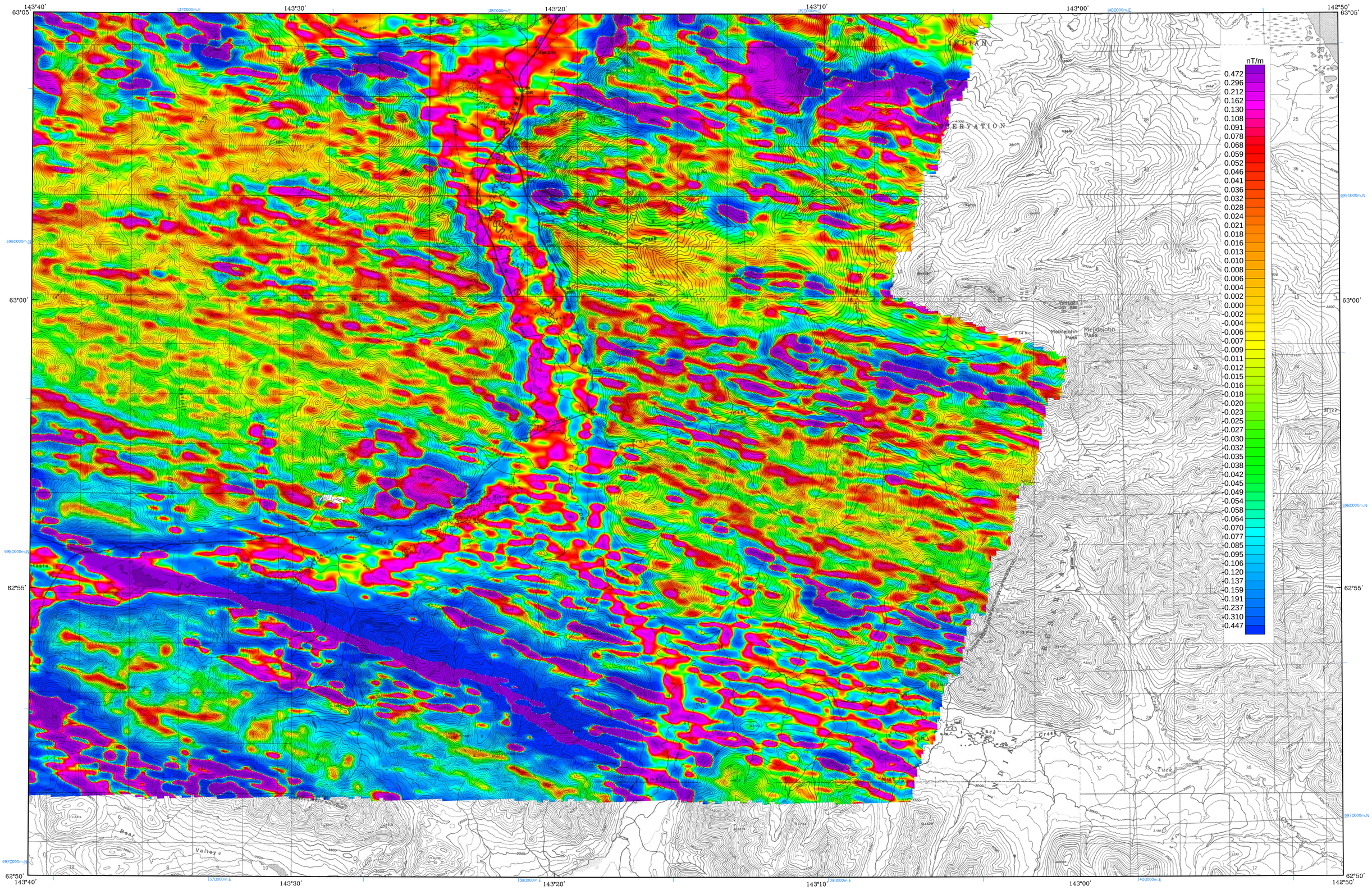

Base from U.S. Geological Survey Tanacross A-4, 1948; A-5, 1973; A-6, 1964; Nabesna D-4, 1954; D-5, 1952; D-6, 1969; Quadrangles, Alaska

SCALE 1:63,360

1 0 1 2 3 4 MILES

1 0 1 2 3 4 5 KILOMETERS

LOCATION INDEX OF 1:63,360–SCALE MAP

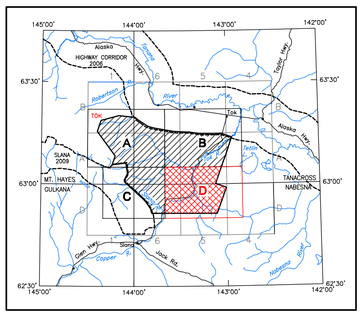

SURVEY AREA

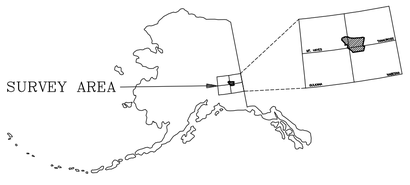

FIRST VERTICAL DERIVATIVE OF THE MAGNETIC FIELD WITH TOPOGRAPHY, TOK SURVEY AREA, EASTERN INTERIOR ALASKA

PARTS OF THE TANACROSS, NABESNA, MT. HAYES, AND GULKANA QUADRANGLES

by

Abraham M. Emond, CGG, and CGG Land (U.S.) Inc.

2015

DESCRIPTIVE NOTES

The geophysical data were acquired with a DIGHEM^{V} Electromagnetic (EM) system and a CGG D1344 cesium magnetometer with a Scintrex CS3 cesium sensor. The EM and magnetic sensors were flown at a height of 30 meters (m). In addition the survey recorded data from radar and laser altimeters, a GPS navigation system, 50/60 Hz monitors, and video camera. Flights were performed with an AS–350–B3 Squirrel helicopter at a mean terrain clearance of 60 m along NE–SW (012°) survey flight lines with a spacing of 400 m. Tie lines were flown perpendicular to the flight lines at intervals of approximately 4,800 m.

A Novatel OEM5–G2L Global Positioning System was used for navigation. The helicopter position was derived every 0.5 seconds using post–flight differential positioning to a relative accuracy of better than 5 m. Flight path positions were projected onto the Clarke 1866 (UTM zone 7) spheroid, 1927 North American datum using a central meridian (CM) of 141°, a north constant of 0 and an east constant of 500,000. Positional accuracy of the presented data is better than 10 m with respect to the UTM grid.

COLOR BAR HISTOGRAM

Approximately 98% of the first vertical derivative of the magnetic field for the Tok Survey Area dataset lie within the range displayed on the color bar. Data values actually range from –16.363 nT/m (dark blue) to about 21.049 nT/m (magenta).

FIRST VERTICAL DERIVATIVE OF THE MAGNETIC FIELD

The magnetic total field data were processed using digitally recorded data from a CGG D1344 magnetometer with a Scintrex CS3 cesium sensor. Data were collected at a sampling interval of 0.1 seconds. The magnetic data were (1) corrected for diurnal variations by subtracting the digitally recorded base station magnetic data, (2) IGRF corrected (IGRF model 2010, updated for date of flight and altimeter variations), (3) leveled to the tie line data, and (4) interpolated onto a regular 80 m grid using a modified Akima (1970[1]) technique. All grids were then resampled from the 80 m cell size down to a 25 m cell size to produce the maps and final grids in this publication The first vertical derivative grid was calculated from the processed total magnetic field grid using an FFT base frequency domain filtering algorithm. The resulting first veritical derivative grid provides better definition and resolution of near–surface magnetic units and helps to identify weak magnetic features that may not be evident on the total field data.

[1] Akima, H., 1970, A new method of interpolation and smooth curve fitting based on local procedures: Journal of the Association of Computing Machinery, v. 17, no. 4, p. 589–602.

SURVEY HISTORY

This map was compiled and drawn under contract between the State of Alaska, Department of Natural Resources, Division of Geological & Geophysical Surveys (DGGS), and CGG Land (U.S.) Inc. Airborne geophysical data for the area were acquired and processed by CGG in 2014 and 2015. The project was funded by the Alaska State Legislature as part of the Alaska Airborne Geophysical and Geological Mineral Inventory Program and the Alaska Strategic and Critical Minerals Assessment Capital Improvement Project.

All data and maps produced to date from this survey are downloadable for free from the DGGS website (www.dggs.alaska.gov/pubs/geophysics). Products are also available in digital format and maps are available on paper for a nominal fee from the DGGS office, 3354 College Road, Fairbanks, Alaska, 99709–3707 (phone 907–451–5020; email dggspubs@alaska.gov).

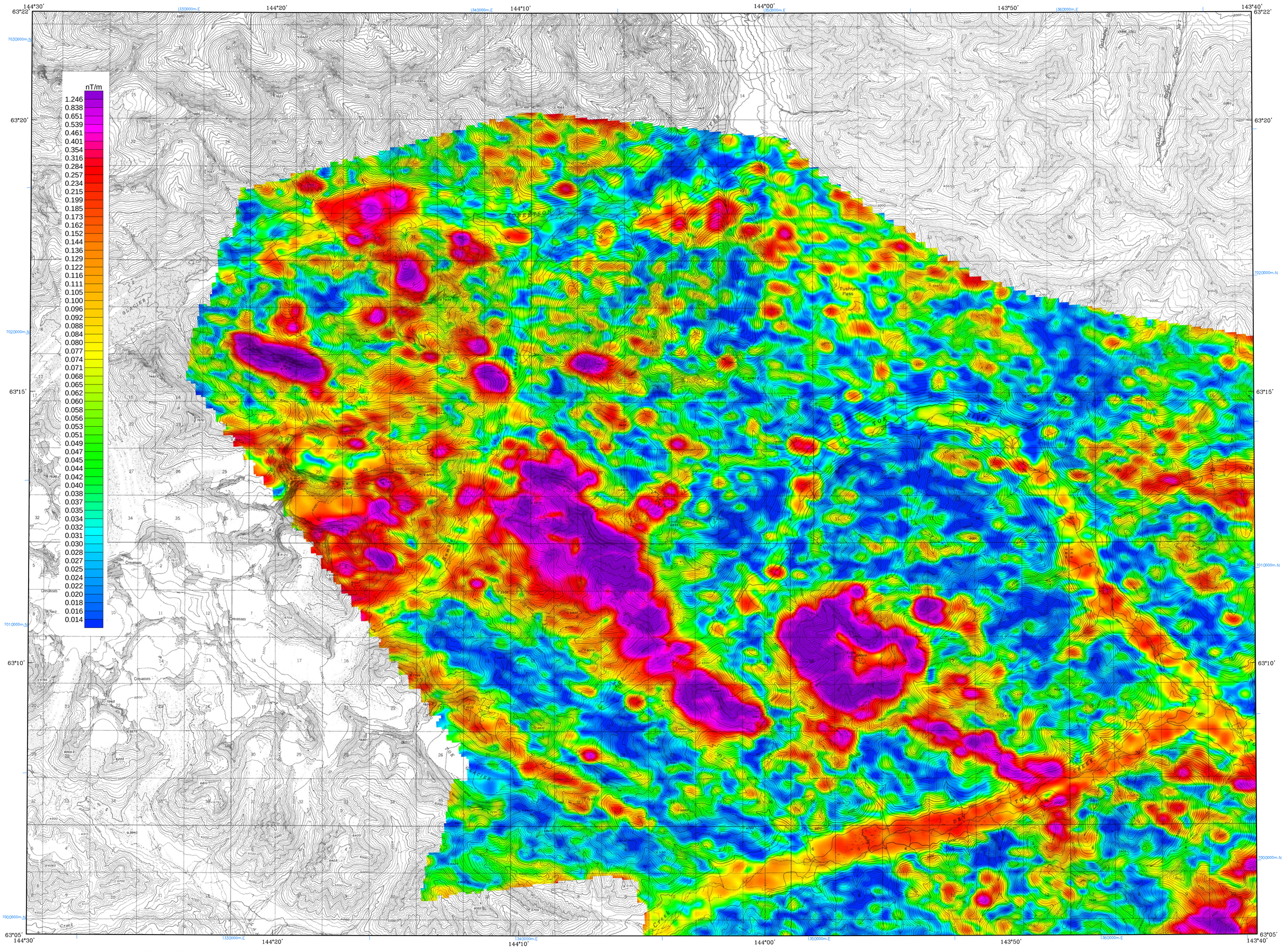

Base from U.S. Geological Survey Mt. Hayes A–1, 1975; B–1, 1982; Tanacross A–6, 1964; B–6, 1970; Quadrangles, Alaska

SCALE 1:63,360

1 0 1 2 3 4 MILES

1 0 1 2 3 4 5 KILOMETERS

ANALYTIC SIGNAL WITH TOPOGRAPHY, TOK SURVEY AREA, EASTERN INTERIOR ALASKA

PARTS OF THE TANACROSS, NABESNA, MT. HAYES, AND GULKANA QUADRANGLES

by

Abraham M. Emond, CGG, and CGG Land (U.S.) Inc.

2015

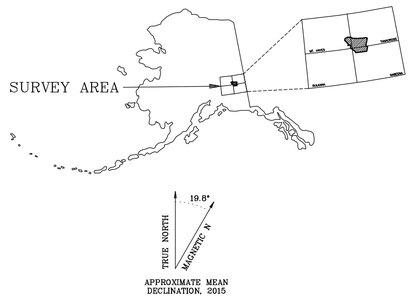

DESCRIPTIVE NOTES

The geophysical data were acquired with a DIGHEM^V Electromagnetic (EM) system and a CGG D1344 cesium magnetometer with a Scintrex CS3 cesium sensor. The EM and magnetic sensors were flown at a height of 30 meters (m). In addition the survey recorded data from radar and laser altimeters, a GPS navigation system, 50/60 Hz monitors, and video camera. Flights were performed with an AS–350–B3 Squirrel helicopter at a mean terrain clearance of 60 m along NE–SW (012°) survey flight lines with a spacing of 400 m. Tie lines were flown perpendicular to the flight lines at intervals of approximately 4,800 m.

A Novatel OEM5–G2L Global Positioning System was used for navigation. The helicopter position was derived every 0.5 seconds using post–flight differential positioning to a relative accuracy of better than 5 m. Flight path positions were projected onto the Clarke 1866 (UTM zone 7) spheroid, 1927 North American datum using a central meridian (CM) of 141°, a north constant of 0 and an east constant of 500,000. Positional accuracy of the presented data is better than 10 m with respect to the UTM grid.

ANALYTIC SIGNAL

Analytic signal is the total amplitude of all directions of magnetic gradient calculated from the sum of the squares of the three orthogonal gradients. Mapped highs in the calculated analytic signal of magnetic parameter locate the anomalous source body edges and corners (such as contacts, fault/shear zones, etc.). Analytic signal maxima are located directly over faults and contacts, regardless of structural dip, and independent of the direction of the induced and/or remanent magnetizations.

LOCATION INDEX OF 1:63,360–SCALE MAP

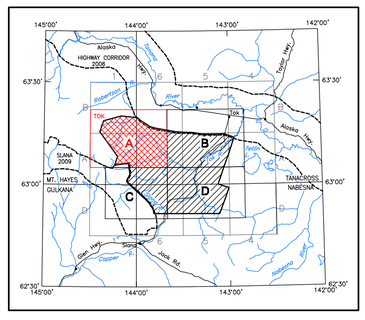

SURVEY HISTORY

This map was compiled and drawn under contract between the State of Alaska, Department of Natural Resources, Division of Geological & Geophysical Surveys (DGGS), and CGG Land (U.S.) Inc. Airborne geophysical data for the area were acquired and processed by CGG in 2014 and 2015. The project was funded by the Alaska State Legislature as part of the Alaska Airborne Geophysical and Geological Mineral Inventory Program and the Alaska Strategic and Critical Minerals Assessment Capital Improvement Project.

All data and maps produced to date from this survey are downloadable for free from the DGGS website (www.dggs.alaska.gov/pubs/geophysics). Products are also available in digital format and maps are available on paper for a nominal fee from the DGGS office, 3354 College Road, Fairbanks, Alaska, 99709–3707 (phone 907–451–5020; email dggspubs@alaska.gov).

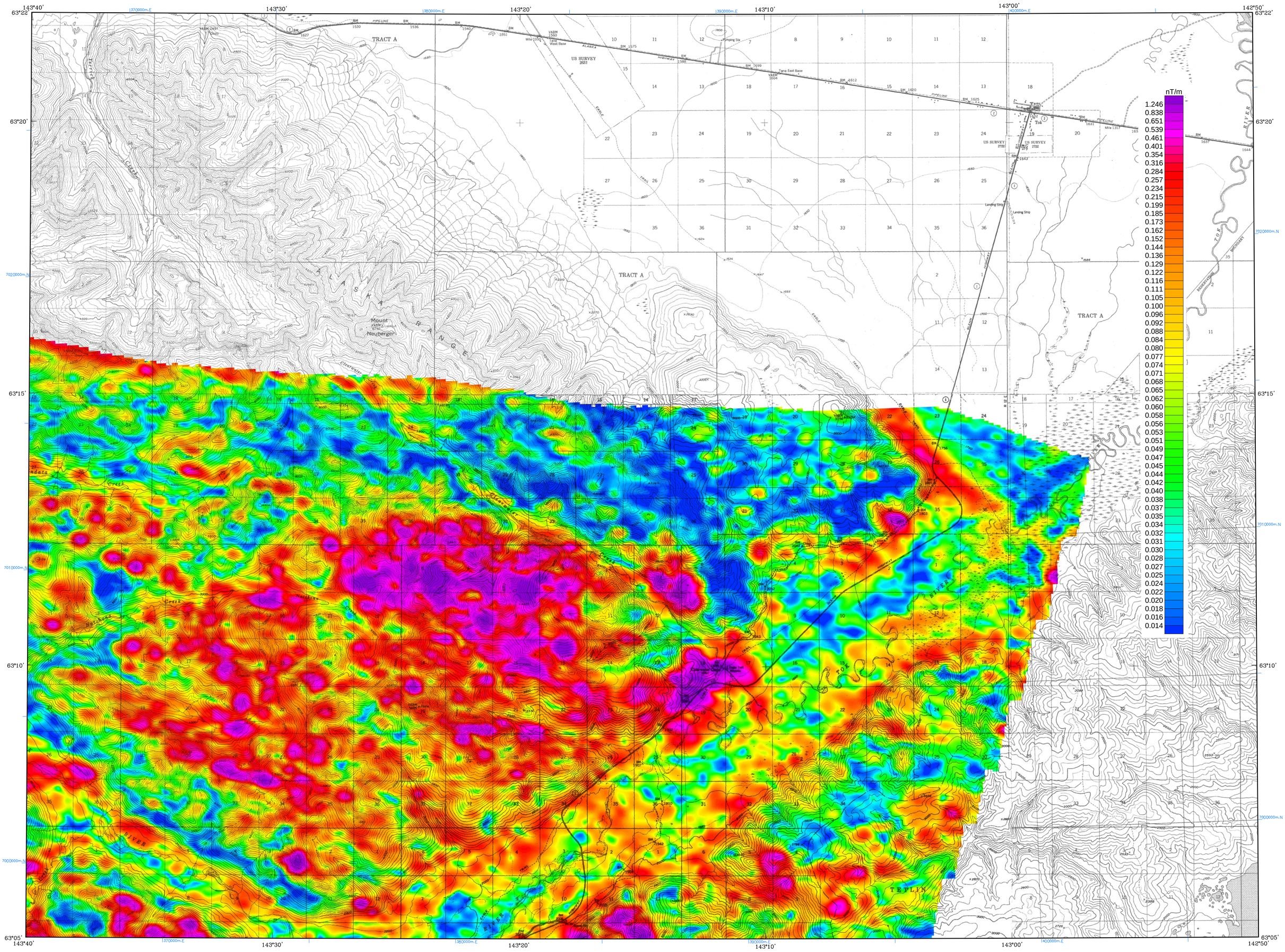
nT/m
1.246
0.838
0.651
0.539
0.461
0.401
0.354
0.316
0.284
0.257
0.234
0.215
0.199
0.185
0.173
0.162
0.152
0.144
0.136
0.129
0.122
0.116
0.111
0.105
0.100
0.096
0.092
0.088
0.084
0.080
0.077
0.074
0.071
0.068
0.065
0.062
0.060
0.058
0.056
0.053
0.051
0.049
0.047
0.045
0.044
0.042
0.040
0.038
0.037
0.035
0.034
0.032
0.031
0.030
0.028
0.027
0.025
0.024
0.022
0.020
0.018
0.016
0.014
143°40'
143°30'
143°20'
143°10'
143°00'
142°50'
63°22'
63°20'
63°15'
63°10'
63°05'
TRACT A
US SURVEY 2631
US SURVEY 2732
Tok
Mount Neuberger
ALASKA RANGE
TETLIN
RIVER
Landing Strip
Tana East Base
Tana West Base
Pumping Sta
Mile 1317
Mile 1330
Mile 1331
Mile 1343
Mile 1344
Mile 1345
Mile 1346
Mile 1347
Mile 1348
Mile 1349
Mile 1350
Mile 1351
Mile 1352
Mile 1353
Mile 1354
Mile 1355
Mile 1356
Mile 1357
Mile 1358
Mile 1359
Mile 1360
Mile 1361
Mile 1362
Mile

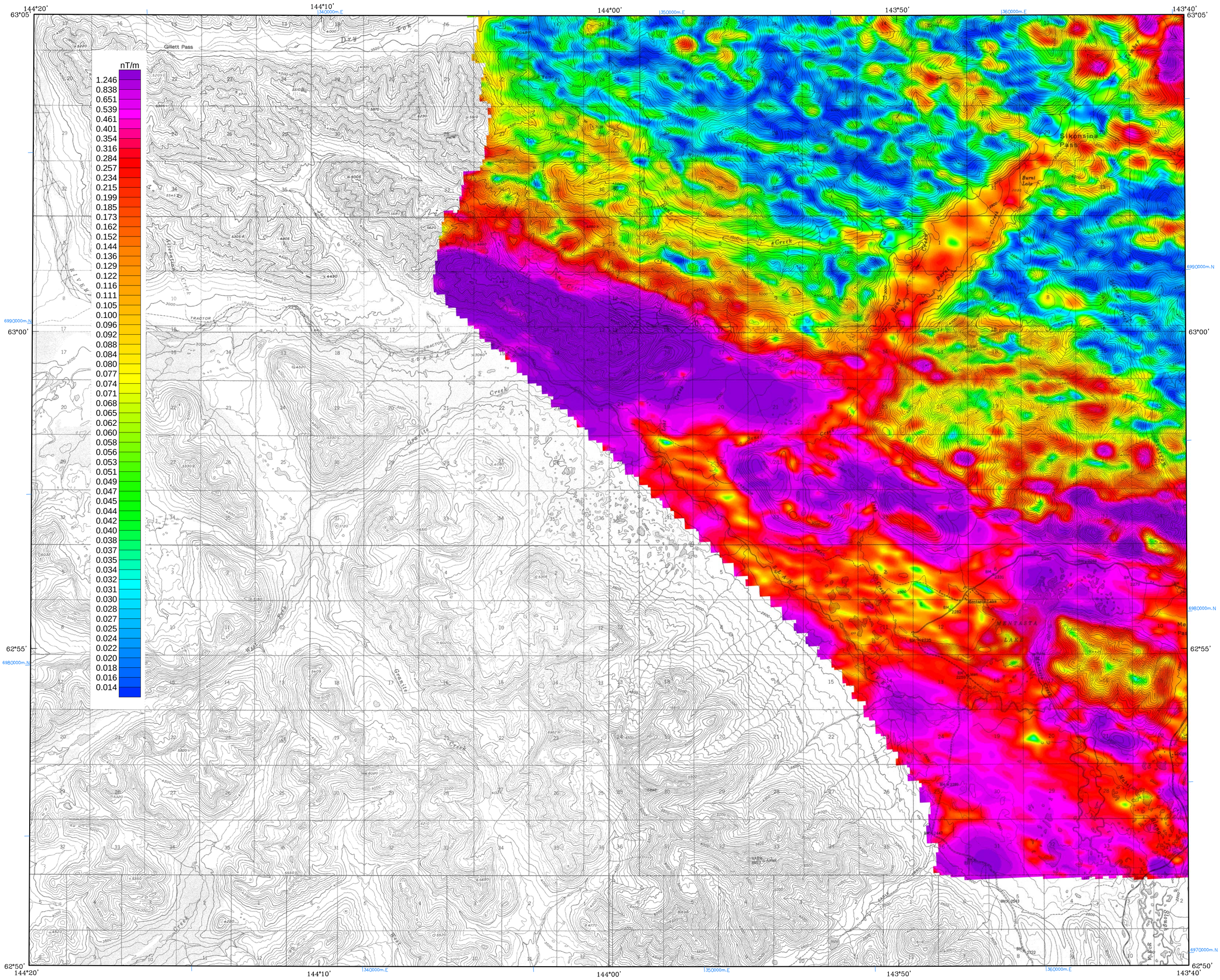

SCALE 1:63,360

1 0 1 2 3 4 MILES

1 0 1 2 3 4 5 KILOMETERS

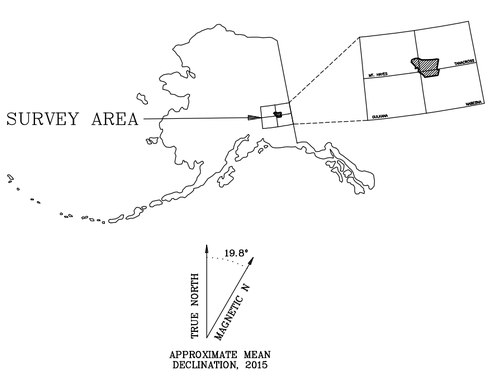

ANALYTIC SIGNAL WITH TOPOGRAPHY, TOK SURVEY AREA, EASTERN INTERIOR ALASKA

PARTS OF THE TANACROSS, NABESNA, MT. HAYES, AND GULKANA QUADRANGLES

by

Abraham M. Emond, CGG, and CGG Land (U.S.) Inc.

2015

LOCATION INDEX OF 1:63,360-SCALE MAP

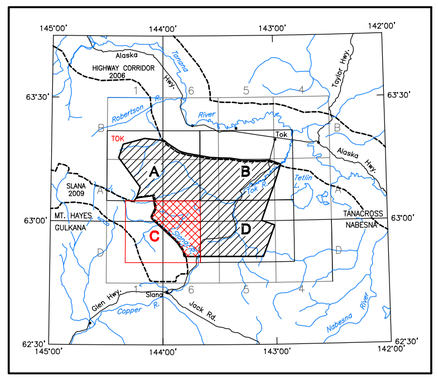

DESCRIPTIVE NOTES

The geophysical data were acquired with a DIGHEM^{V} Electromagnetic (EM) system and a CGG D1344 cesium magnetometer with a Scintrex CS3 cesium sensor. The EM and magnetic sensors were flown at a height of 30 meters (m). In addition the survey recorded data from radar and laser altimeters, a GPS navigation system, 50/60 Hz monitors, and video camera. Flights were performed with an AS-350-B3 Squirrel helicopter at a mean terrain clearance of 60 m along NE-SW (012°) survey flight lines with a spacing of 400 m. Tie lines were flown perpendicular to the flight lines at intervals of approximately 4,800 m.

A Novatel OEM5-G2L Global Positioning System was used for navigation. The helicopter position was derived every 0.5 seconds using post-flight differential positioning to a relative accuracy of better than 5 m. Flight path positions were projected onto the Clarke 1866 (UTM zone 7) spheroid, 1927 North American datum using a central meridian (CM) of 141°, a north constant of 0 and an east constant of 500,000. Positional accuracy of the presented data is better than 10 m with respect to the UTM grid.

ANALYTIC SIGNAL

Analytic signal is the total amplitude of all directions of magnetic gradient calculated from the sum of the squares of the three orthogonal gradients. Mapped highs in the calculated analytic signal of magnetic parameter locate the anomalous source body edges and corners (such as contacts, fault/shear zones, etc.). Analytic signal maxima are located directly over faults and contacts, regardless of structural dip, and independent of the direction of the induced and/or remanent magnetizations.

SURVEY HISTORY

This map was compiled and drawn under contract between the State of Alaska, Department of Natural Resources, Division of Geological & Geophysical Surveys (DGGS), and CGG Land (U.S.) Inc. Airborne geophysical data for the area were acquired and processed by CGG in 2014 and 2015. The project was funded by the Alaska State Legislature as part of the Alaska Airborne Geophysical and Geological Mineral Inventory Program and the Alaska Strategic and Critical Minerals Assessment Capital Improvement Project.

All data and maps produced to date from this survey are downloadable for free from the DGGS website (www.dggs.alaska.gov/pubs/geophysics). Products are also available in digital format and maps are available on paper for a nominal fee from the DGGS office, 3354 College Road, Fairbanks, Alaska, 99709-3707 (phone 907-451-5020; email dggspubs@alaska.gov).

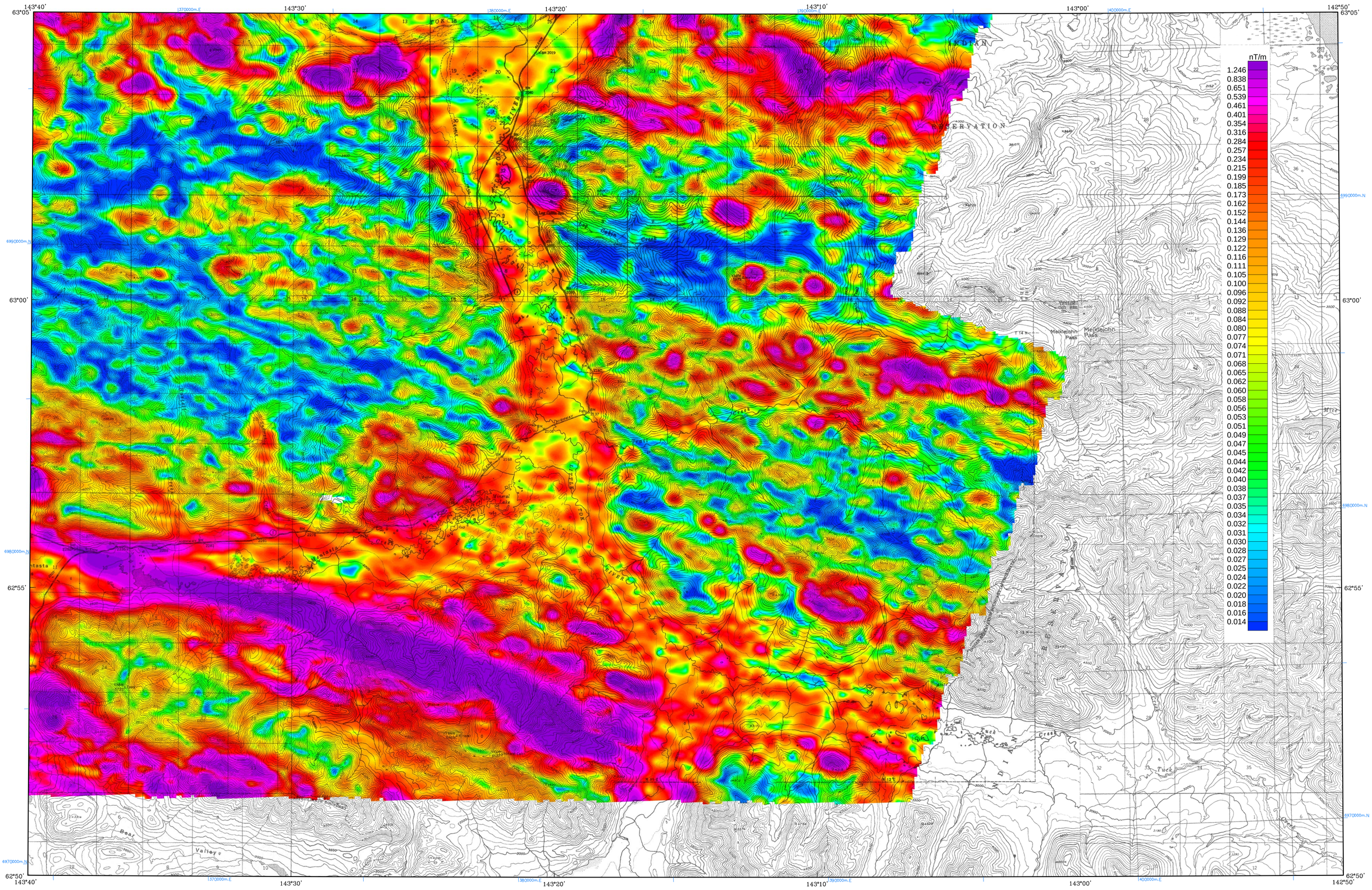

Base from U.S. Geological Survey Tanacross A-4, 1948; A-5, 1973; A-6, 1964; Nabesna D-4, 1954; D-5, 1952; D-6, 1969; Quadrangles, Alaska

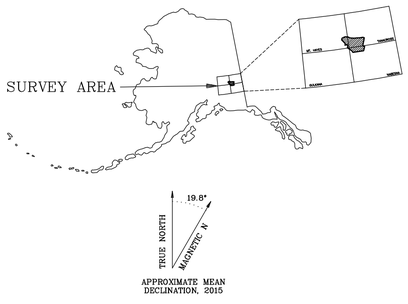

SCALE 1:63,360

1 0 1 2 3 4 MILES

1 0 1 2 3 4 5 KILOMETERS

ANALYTIC SIGNAL WITH TOPOGRAPHY, TOK SURVEY AREA, EASTERN INTERIOR ALASKA

PARTS OF THE TANACROSS, NABESNA, MT. HAYES, AND GULKANA QUADRANGLES

by

Abraham M. Emond, CGG, and CGG Land (U.S.) Inc.

2015

DESCRIPTIVE NOTES

The geophysical data were acquired with a DIGHEM^{V} Electromagnetic (EM) system and a CGG D1344 cesium magnetometer with a Scintrex CS3 cesium sensor. The EM and magnetic sensors were flown at a height of 30 meters (m). In addition the survey recorded data from radar and laser altimeters, a GPS navigation system, 50/60 Hz monitors, and video camera. Flights were performed with an AS-350-B3 Squirrel helicopter at a mean terrain clearance of 60 m along NE-SW (012°) survey flight lines with a spacing of 400 m. Tie lines were flown perpendicular to the flight lines at intervals of approximately 4,800 m.

A Novatel OEM5-G2L Global Positioning System was used for navigation. The helicopter position was derived every 0.5 seconds using post-flight differential positioning to a relative accuracy of better than 5 m. Flight path positions were projected onto the Clarke 1866 (UTM zone 7) spheroid, 1927 North American datum using a central meridian (CM) of 141°, a north constant of 0 and an east constant of 500,000. Positional accuracy of the presented data is better than 10 m with respect to the UTM grid.

ANALYTIC SIGNAL

Analytic signal is the total amplitude of all directions of magnetic gradient calculated from the sum of the squares of the three orthogonal gradients. Mapped highs in the calculated analytic signal of magnetic parameter locate the anomalous source body edges and corners (such as contacts, fault/shear zones, etc.). Analytic signal maxima are located directly over faults and contacts, regardless of structural dip, and independent of the direction of the induced and/or remanent magnetizations.

LOCATION INDEX OF 1:63,360-SCALE MAP

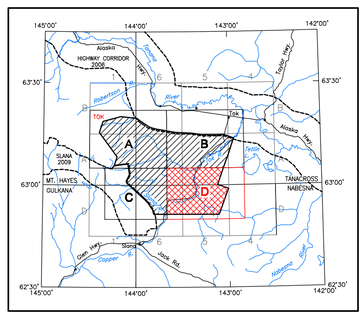

SURVEY HISTORY

This map was compiled and drawn under contract between the State of Alaska, Department of Natural Resources, Division of Geological & Geophysical Surveys (DGGS), and CGG Land (U.S.) Inc. Airborne geophysical data for the area were acquired and processed by CGG in 2014 and 2015. The project was funded by the Alaska State Legislature as part of the Alaska Airborne Geophysical and Geological Mineral Inventory Program and the Alaska Strategic and Critical Minerals Assessment Capital Improvement Project.

All data and maps produced to date from this survey are downloadable for free from the DGGS website (www.dggs.alaska.gov/pubs/geophysics). Products are also available in digital format and maps are available on paper for a nominal fee from the DGGS office, 3354 College Road, Fairbanks, Alaska, 99709-3707 (phone 907-451-5020; email dggspubs@alaska.gov).

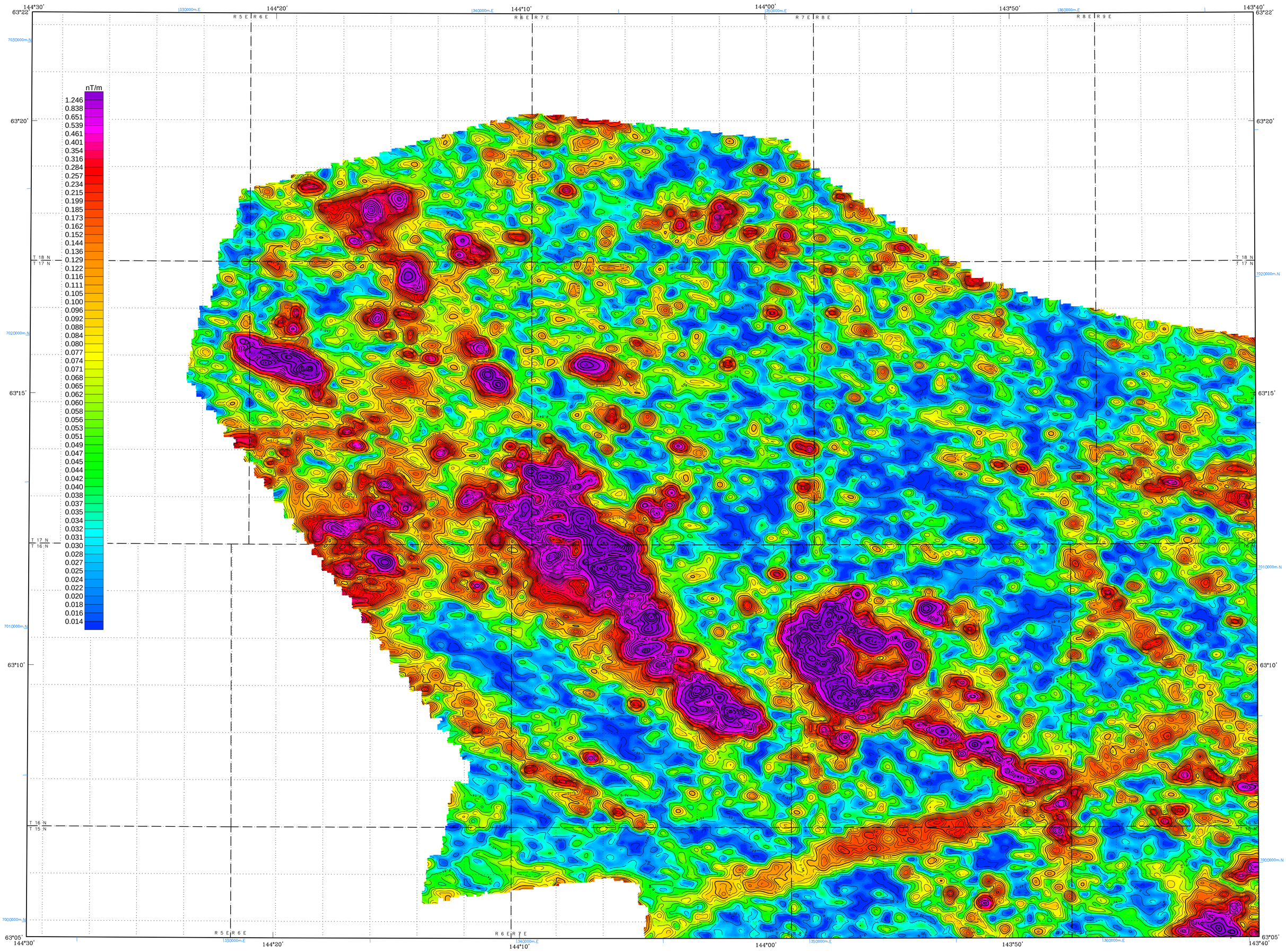

Section outlines from U.S. Geological Survey Mt. Hayes A–1, 1975; B–1, 1982; Tanacross A–6, 1964; B–6, 1970; Quadrangles, Alaska

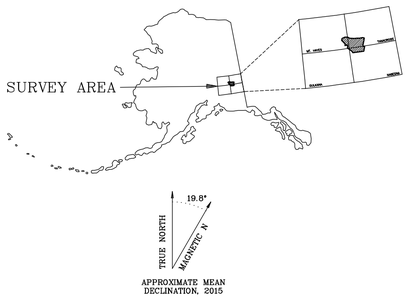

SCALE 1:63,360

1 0 1 2 3 4 MILES

1 0 1 2 3 4 5 KILOMETERS

ANALYTIC SIGNAL WITH DATA CONTOURS, TOK SURVEY AREA, EASTERN INTERIOR ALASKA

PARTS OF THE TANACROSS, NABESNA, MT. HAYES, AND GULKANA QUADRANGLES

by

Abraham M. Emond, CGG, and CGG Land (U.S.) Inc.

2015

DESCRIPTIVE NOTES

The geophysical data were acquired with a DIGHEM^V Electromagnetic (EM) system and a CGG D1344 cesium magnetometer with a Scintrex CS3 cesium sensor. The EM and magnetic sensors were flown at a height of 30 meters (m). In addition the survey recorded data from radar and laser altimeters, a GPS navigation system, 50/60 Hz monitors, and video camera. Flights were performed with an AS–350–B3 Squirrel helicopter at a mean terrain clearance of 60 m along NE–SW (012°) survey flight lines with a spacing of 400 m. Tie lines were flown perpendicular to the flight lines at intervals of approximately 4,800 m.

A Novatel OEM5–G2L Global Positioning System was used for navigation. The helicopter position was derived every 0.5 seconds using post–flight differential positioning to a relative accuracy of better than 5 m. Flight path positions were projected onto the Clarke 1866 (UTM zone 7) spheroid, 1927 North American datum using a central meridian (CM) of 141°, a north constant of 0 and an east constant of 500,000. Positional accuracy of the presented data is better than 10 m with respect to the UTM grid.

ANALYTIC SIGNAL

Analytic signal is the total amplitude of all directions of magnetic gradient calculated from the sum of the squares of the three orthogonal gradients. Mapped highs in the calculated analytic signal of magnetic parameter locate the anomalous source body edges and corners (such as contacts, fault/shear zones, etc.). Analytic signal maxima are located directly over faults and contacts, regardless of structural dip, and independent of the direction of the induced and/or remanent magnetizations.

ANALYTIC SIGNAL CONTOURS

0.50 nT/metre

0.10 nT/metre

0.02 nT/metre

0.01 nT/metre

LOCATION INDEX OF 1:63,360–SCALE MAP

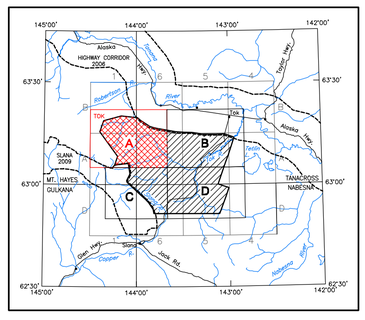

SURVEY HISTORY

This map was compiled and drawn under contract between the State of Alaska, Department of Natural Resources, Division of Geological & Geophysical Surveys (DGGS), and CGG Land (U.S.) Inc. Airborne geophysical data for the area were acquired and processed by CGG in 2014 and 2015. The project was funded by the Alaska State Legislature as part of the Alaska Airborne Geophysical and Geological Mineral Inventory Program and the Alaska Strategic and Critical Minerals Assessment Capital Improvement Project.

All data and maps produced to date from this survey are downloadable for free from the DGGS website (www.dggs.alaska.gov/pubs/geophysics). Products are also available in digital format and maps are available on paper for a nominal fee from the DGGS office, 3354 College Road, Fairbanks, Alaska, 99709–3707 (phone 907–451–5020; email dggspubs@alaska.gov).

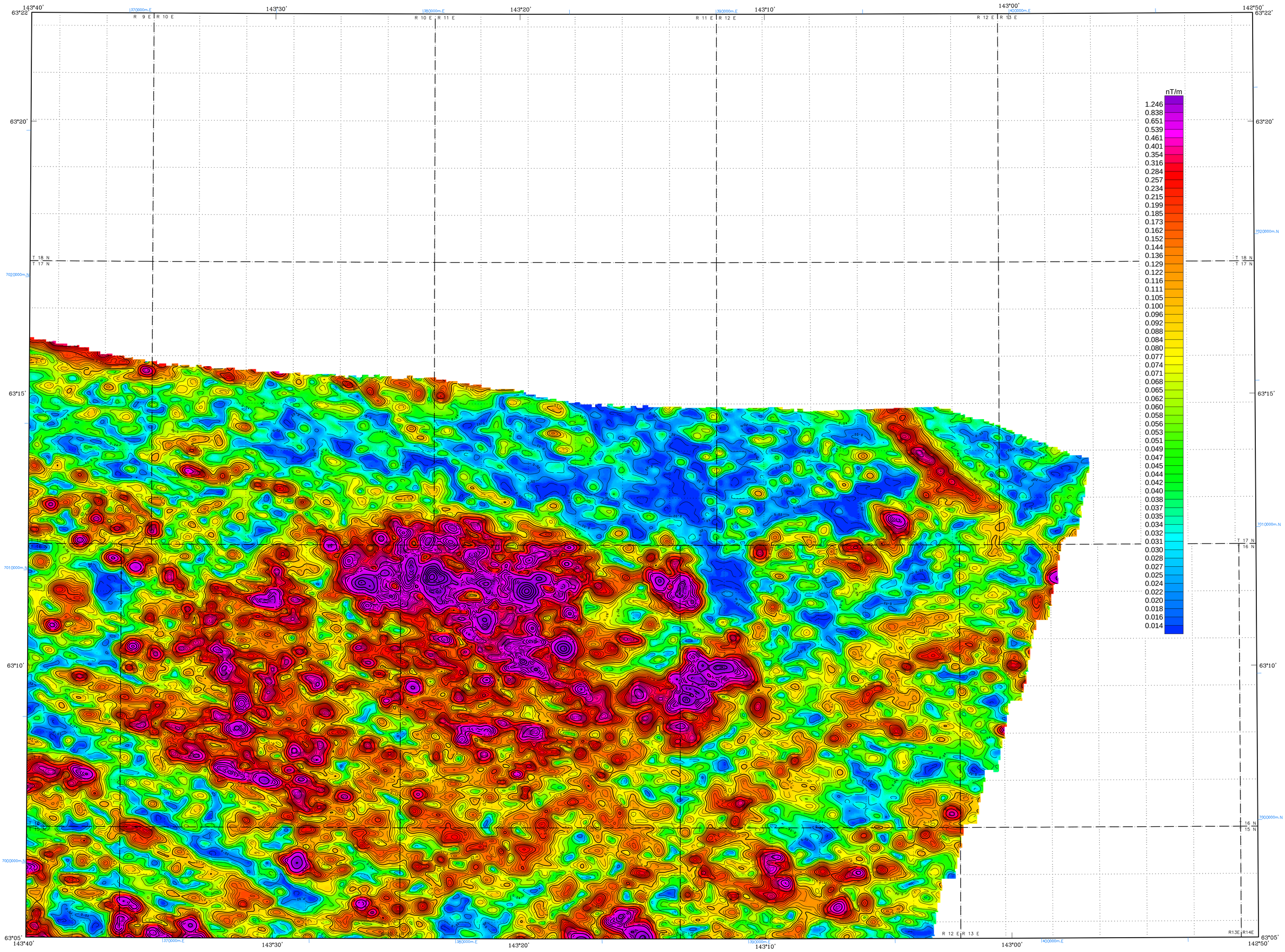

Section outlines from U.S. Geological Survey Tanacross A–4, 1948; A–5, 1973; A–6, 1964; B–4, 1949; B–5, 1994; B–6, 1970; Quadrangles, Alaska

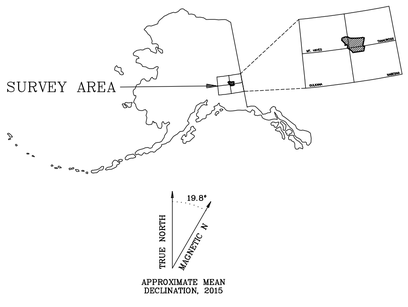

SCALE 1:63,360

1 0 1 2 3 4 MILES

1 0 1 2 3 4 5 KILOMETERS

ANALYTIC SIGNAL WITH DATA CONTOURS, TOK SURVEY AREA, EASTERN INTERIOR ALASKA

PARTS OF THE TANACROSS, NABESNA, MT. HAYES, AND GULKANA QUADRANGLES

by

Abraham M. Emond, CGG, and CGG Land (U.S.) Inc.

2015

DESCRIPTIVE NOTES

The geophysical data were acquired with a DIGHEM^{V} Electromagnetic (EM) system and a CGG D1344 cesium magnetometer with a Scintrex CS3 cesium sensor. The EM and magnetic sensors were flown at a height of 30 meters (m). In addition the survey recorded data from radar and laser altimeters, a GPS navigation system, 50/60 Hz monitors, and video camera. Flights were performed with an AS–350–B3 Squirrel helicopter at a mean terrain clearance of 60 m along NE–SW (012°) survey flight lines with a spacing of 400 m. Tie lines were flown perpendicular to the flight lines at intervals of approximately 4,800 m.

A Novatel OEM5–G2L Global Positioning System was used for navigation. The helicopter position was derived every 0.5 seconds using post–flight differential positioning to a relative accuracy of better than 5 m. Flight path positions were projected onto the Clarke 1866 (UTM zone 7) spheroid, 1927 North American datum using a central meridian (CM) of 141°, a north constant of 0 and an east constant of 500,000. Positional accuracy of the presented data is better than 10 m with respect to the UTM grid.

ANALYTIC SIGNAL

Analytic signal is the total amplitude of all directions of magnetic gradient calculated from the sum of the squares of the three orthogonal gradients. Mapped highs in the calculated analytic signal of magnetic parameter locate the anomalous source body edges and corners (such as contacts, fault/shear zones, etc.). Analytic signal maxima are located directly over faults and contacts, regardless of structural dip, and independent of the direction of the induced and/or remanent magnetizations.

ANALYTIC SIGNAL CONTOURS

0.50 nT/metre

0.10 nT/metre

0.02 nT/metre

0.01 nT/metre

LOCATION INDEX OF 1:63,360–SCALE MAP

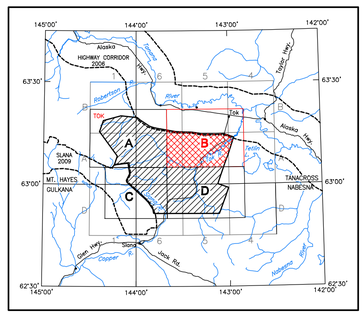

SURVEY HISTORY

This map was compiled and drawn under contract between the State of Alaska, Department of Natural Resources, Division of Geological & Geophysical Surveys (DGGS), and CGG Land (U.S.) Inc. Airborne geophysical data for the area were acquired and processed by CGG in 2014 and 2015. The project was funded by the Alaska State Legislature as part of the Alaska Airborne Geophysical and Geological Mineral Inventory Program and the Alaska Strategic and Critical Minerals Assessment Capital Improvement Project.

All data and maps produced to date from this survey are downloadable for free from the DGGS website (www.dggs.alaska.gov/pubs/geophysics). Products are also available in digital format and maps are available on paper for a nominal fee from the DGGS office, 3354 College Road, Fairbanks, Alaska, 99709–3707 (phone 907–451–5020; email dggspubs@alaska.gov).

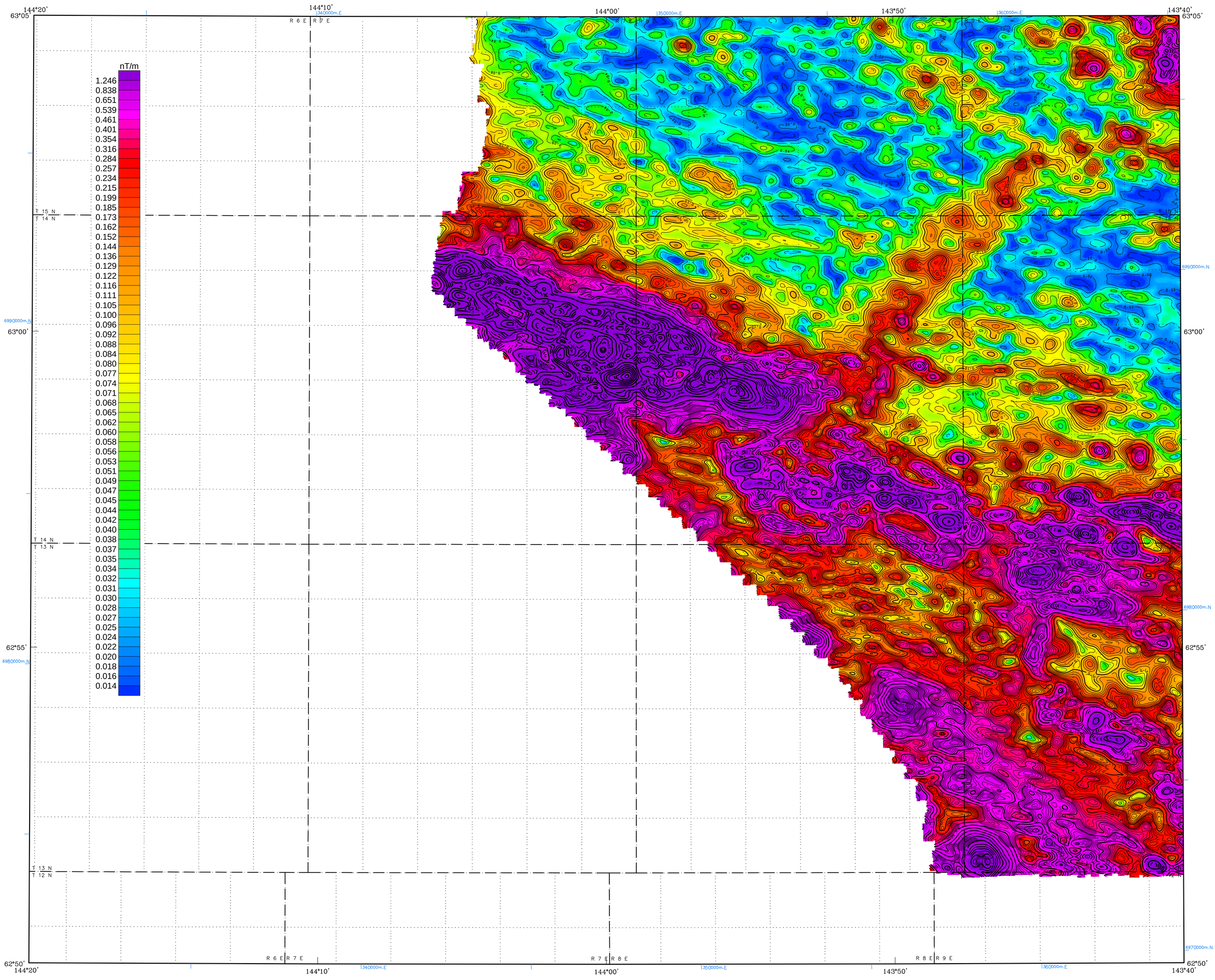

Section outlines from U.S. Geological Survey Tanacross A–6, 1964; Nabesna D–6, 1969; Gulkana D–1, 1978; Mt. Hayes A–1, 1975; Quadrangles, Alaska

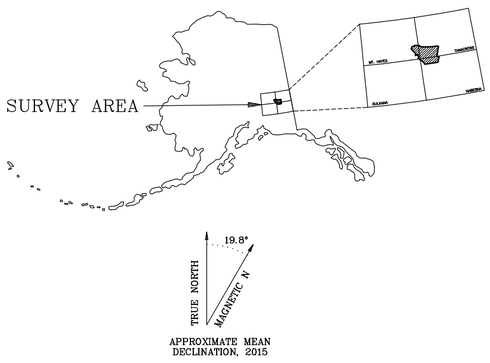

SCALE 1:63,360

1 0 1 2 3 4 MILES

1 0 1 2 3 4 5 KILOMETERS

ANALYTIC SIGNAL WITH DATA CONTOURS, TOK SURVEY AREA, EASTERN INTERIOR ALASKA

PARTS OF THE TANACROSS, NABESNA, MT. HAYES, AND GULKANA QUADRANGLES

by

Abraham M. Emond, CGG, and CGG Land (U.S.) Inc.

2015

LOCATION INDEX OF 1:63,360–SCALE MAP

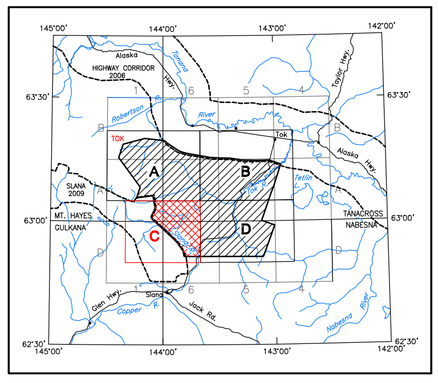

DESCRIPTIVE NOTES

The geophysical data were acquired with a DIGHEM^{V} Electromagnetic (EM) system and a CGG D1344 cesium magnetometer with a Scintrex CS3 cesium sensor. The EM and magnetic sensors were flown at a height of 30 meters (m). In addition the survey recorded data from radar and laser altimeters, a GPS navigation system, 50/60 Hz monitors, and video camera. Flights were performed with an AS–350–B3 Squirrel helicopter at a mean terrain clearance of 60 m along NE–SW (012°) survey flight lines with a spacing of 400 m. Tie lines were flown perpendicular to the flight lines at intervals of approximately 4,800 m.

A Novatel OEM5–G2L Global Positioning System was used for navigation. The helicopter position was derived every 0.5 seconds using post–flight differential positioning to a relative accuracy of better than 5 m. Flight path positions were projected onto the Clarke 1866 (UTM zone 7) spheroid, 1927 North American datum using a central meridian (CM) of 141°, a north constant of 0 and an east constant of 500,000. Positional accuracy of the presented data is better than 10 m with respect to the UTM grid.

ANALYTIC SIGNAL

Analytic signal is the total amplitude of all directions of magnetic gradient calculated from the sum of the squares of the three orthogonal gradients. Mapped highs in the calculated analytic signal of magnetic parameter locate the anomalous source body edges and corners (such as contacts, fault/shear zones, etc.). Analytic signal maxima are located directly over faults and contacts, regardless of structural dip, and independent of the direction of the induced and/or remanent magnetizations.

ANALYTIC SIGNAL CONTOURS

———	0.50 nT/metre
———	0.10 nT/metre
———	0.02 nT/metre
— — — —	0.01 nT/metre

SURVEY HISTORY

This map was compiled and drawn under contract between the State of Alaska, Department of Natural Resources, Division of Geological & Geophysical Surveys (DGGS), and CGG Land (U.S.) Inc. Airborne geophysical data for the area were acquired and processed by CGG in 2014 and 2015. The project was funded by the Alaska State Legislature as part of the Alaska Airborne Geophysical and Geological Mineral Inventory Program and the Alaska Strategic and Critical Minerals Assessment Capital Improvement Project.

All data and maps produced to date from this survey are downloadable for free from the DGGS website (www.dggs.alaska.gov/pubs/geophysics). Products are also available in digital format and maps are available on paper for a nominal fee from the DGGS office, 3354 College Road, Fairbanks, Alaska, 99709–3707 (phone 907–451–5020; email dggspubs@alaska.gov).

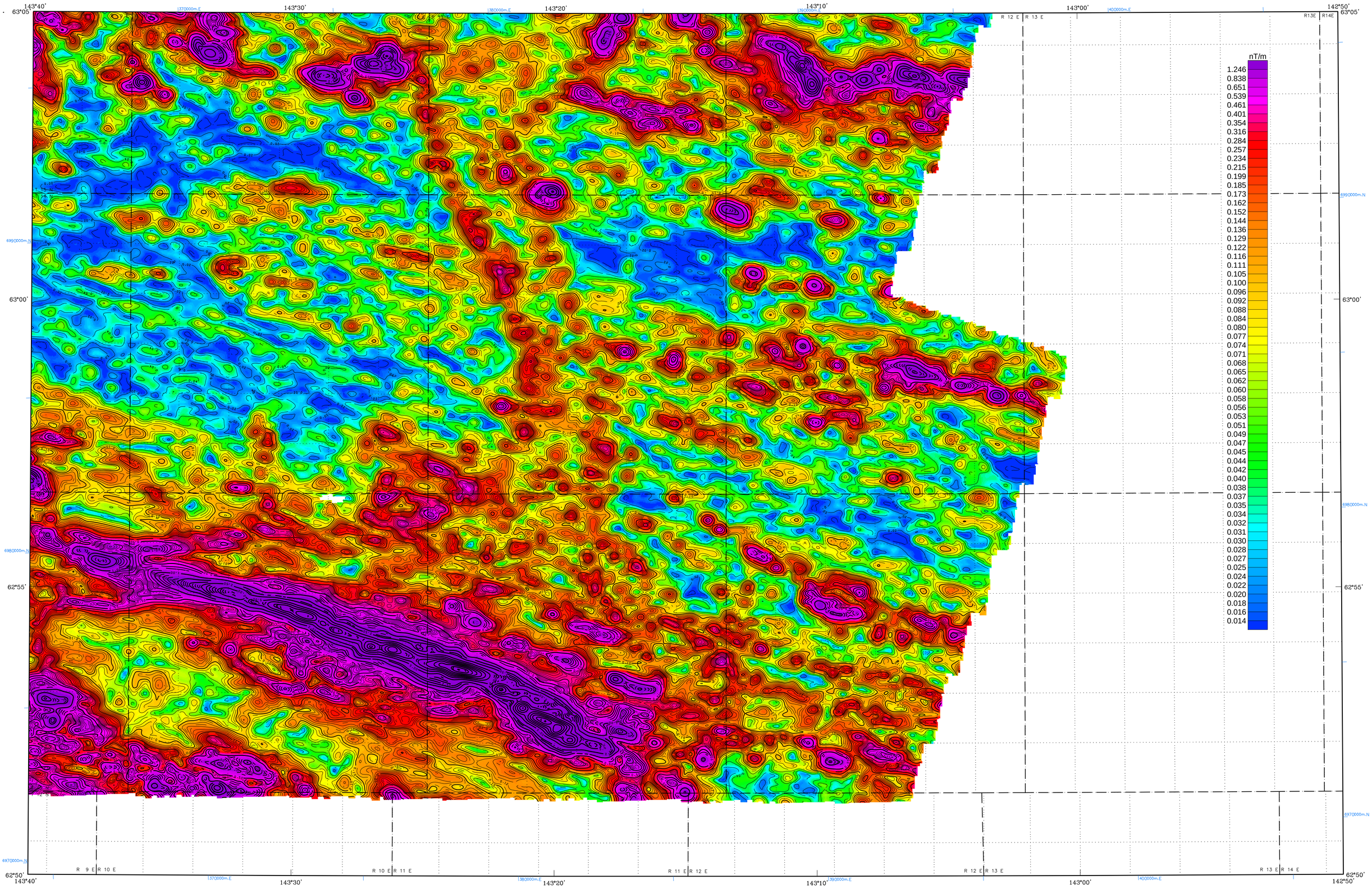

Section outlines from U.S. Geological Survey Tanacross A–4, 1948; A–5, 1973; A–6, 1964; Nabesna D–4, 1954; D–5, 1952; D–6, 1969; Quadrangles, Alaska

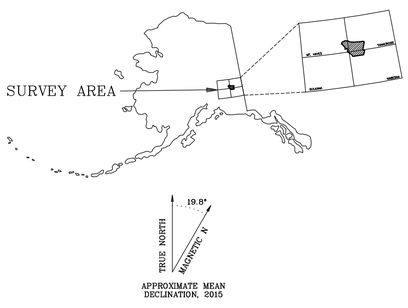

SCALE 1:63,360

1 0 1 2 3 4 MILES

1 0 1 2 3 4 5 KILOMETERS

ANALYITIC SIGNAL WITH DATA CONTOURS, TOK SURVEY AREA, EASTERN INTERIOR ALASKA

PARTS OF THE TANACROSS, NABESNA, MT. HAYES, AND GULKANA QUADRANGLES

by

Abraham M. Emond, CGG, and CGG Land (U.S.) Inc.

2015

LOCATION INDEX OF 1:63,360–SCALE MAP

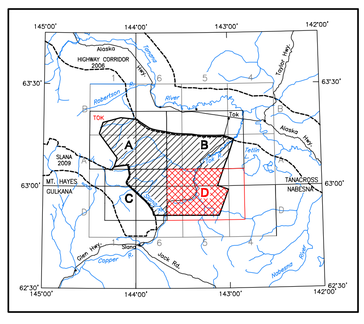

DESCRIPTIVE NOTES

The geophysical data were acquired with a DIGHEM^{V} Electromagnetic (EM) system and a CGG D1344 cesium magnetometer with a Scintrex CS3 cesium sensor. The EM and magnetic sensors were flown at a height of 30 meters (m). In addition the survey recorded data from radar and laser altimeters, a GPS navigation system, 50/60 Hz monitors, and video camera. Flights were performed with an AS–350–B3 Squirrel helicopter at a mean terrain clearance of 60 m along NE–SW (012°) survey flight lines with a spacing of 400 m. Tie lines were flown perpendicular to the flight lines at intervals of approximately 4,800 m.

A Novatel OEM5–G2L Global Positioning System was used for navigation. The helicopter position was derived every 0.5 seconds using post–flight differential positioning to a relative accuracy of better than 5 m. Flight path positions were projected onto the Clarke 1866 (UTM zone 7) spheroid, 1927 North American datum using a central meridian (CM) of 141°, a north constant of 0 and an east constant of 500,000. Positional accuracy of the presented data is better than 10 m with respect to the UTM grid.

ANALYTIC SIGNAL

Analytic signal is the total amplitude of all directions of magnetic gradient calculated from the sum of the squares of the three orthogonal gradients. Mapped highs in the calculated analytic signal of magnetic parameter locate the anomalous source body edges and corners (such as contacts, fault/shear zones, etc.). Analytic signal maxima are located directly over faults and contacts, regardless of structural dip, and independent of the direction of the induced and/or remanent magnetizations.

ANALYTIC SIGNAL CONTOURS

0.50 nT/metre

0.10 nT/metre

0.02 nT/metre

0.01 nT/metre

SURVEY HISTORY

This map was compiled and drawn under contract between the State of Alaska, Department of Natural Resources, Division of Geological & Geophysical Surveys (DGGS), and CGG Land (U.S.) Inc. Airborne geophysical data for the area were acquired and processed by CGG in 2014 and 2015. The project was funded by the Alaska State Legislature as part of the Alaska Airborne Geophysical and Geological Mineral Inventory Program and the Alaska Strategic and Critical Minerals Assessment Capital Improvement Project.

All data and maps produced to date from this survey are downloadable for free from the DGGS website (www.dggs.alaska.gov/pubs/geophysics). Products are also available in digital format and maps are available on paper for a nominal fee from the DGGS office, 3354 College Road, Fairbanks, Alaska, 99709–3707 (phone 907–451–5020; email dggspubs@alaska.gov).

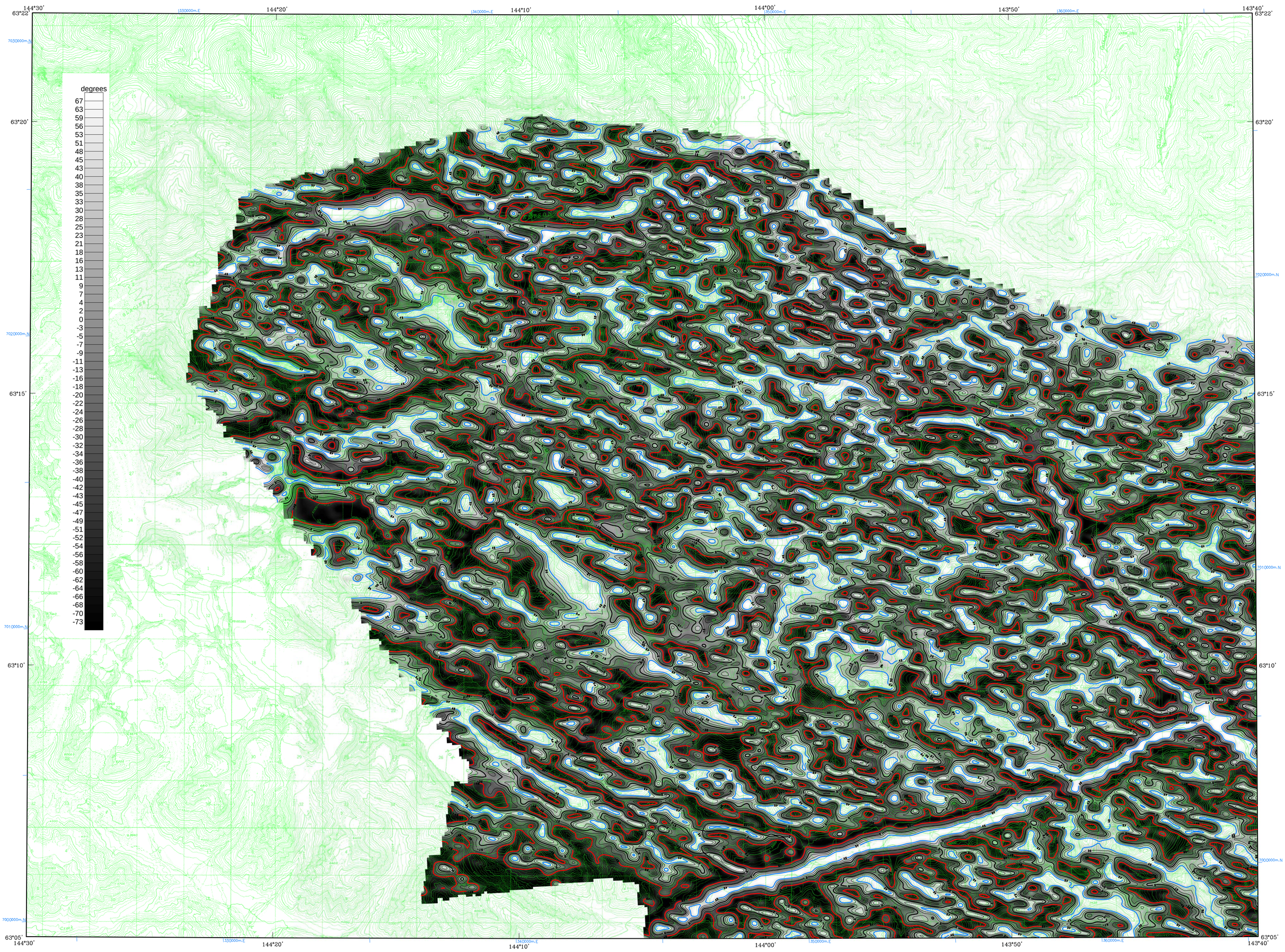

Base from U.S. Geological Survey Mt. Hayes A–1, 1975; B–1, 1982; Tanacross A–6, 1964; B–6, 1970; Quadrangles, Alaska

SCALE 1:63,360

1 0 1 2 3 4 MILES

1 0 1 2 3 4 5 KILOMETERS

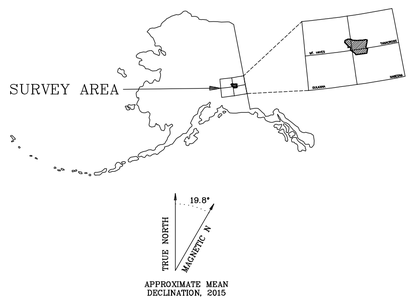

MAGNETIC TILT DERIVATIVE WITH TOPOGRAPHY AND DATA CONTOURS, TOK SURVEY AREA, EASTERN INTERIOR ALASKA

PARTS OF THE TANACROSS, NABESNA, MT. HAYES, AND GULKANA QUADRANGLES

by

Abraham M. Emond, CGG, and CGG Land (U.S.) Inc.

2015

DESCRIPTIVE NOTES

The geophysical data were acquired with a DIGHEM^{V} Electromagnetic (EM) system and a CGG D1344 cesium magnetometer with a Scintrex CS3 cesium sensor. The EM and magnetic sensors were flown at a height of 30 meters (m). In addition the survey recorded data from radar and laser altimeters, a GPS navigation system, 50/60 Hz monitors, and video camera. Flights were performed with an AS–350–B3 Squirrel helicopter at a mean terrain clearance of 60 m along NE–SW (012°) survey flight lines with a spacing of 400 m. Tie lines were flown perpendicular to the flight lines at intervals of approximately 4,800 m.

A Novatel OEM5–G2L Global Positioning System was used for navigation. The helicopter position was derived every 0.5 seconds using post–flight differential positioning to a relative accuracy of better than 5 m. Flight path positions were projected onto the Clarke 1866 (UTM zone 7) spheroid, 1927 North American datum using a central meridian (CM) of 141°, a north constant of 0 and an east constant of 500,000. Positional accuracy of the presented data is better than 10 m with respect to the UTM grid.

MAGNETIC TILT DERIVATIVE

The tilt derivative is the angle between the horizontal gradient and the total gradient, which can be used for identifying the depth and type of source. The tilt angle is positive over the source, crosses through zero at, or near, the edge of a vertical sided source, and is negative outside the source region. The tilt derivative has the added advantage of responding equally well to shallow and deep sources and is able to resolve deeper sources that may be masked by larger responses from shallower sources.

MAGNETIC TILT DERIVATIVE CONTOURS

- +45 degrees
- +30 degrees
- +15 degrees
- 0 degrees
- –15 degrees
- –30 degrees
- –45 degrees

LOCATION INDEX OF 1:63,360–SCALE MAP

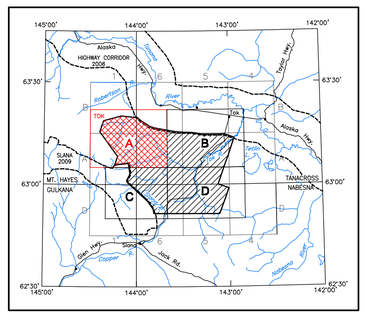

SURVEY HISTORY

This map was compiled and drawn under contract between the State of Alaska, Department of Natural Resources, Division of Geological & Geophysical Surveys (DGGS), and CGG Land (U.S.) Inc. Airborne geophysical data for the area were acquired and processed by CGG in 2014 and 2015. The project was funded by the Alaska State Legislature as part of the Alaska Airborne Geophysical and Geological Mineral Inventory Program and the Alaska Strategic and Critical Minerals Assessment Capital Improvement Project.

All data and maps produced to date from this survey are downloadable for free from the DGGS website (www.dggs.alaska.gov/pubs/geophysics). Products are also available in digital format and maps are available on paper for a nominal fee from the DGGS office, 3354 College Road, Fairbanks, Alaska, 99709–3707 (phone 907–451–5020; email dggspubs@alaska.gov).

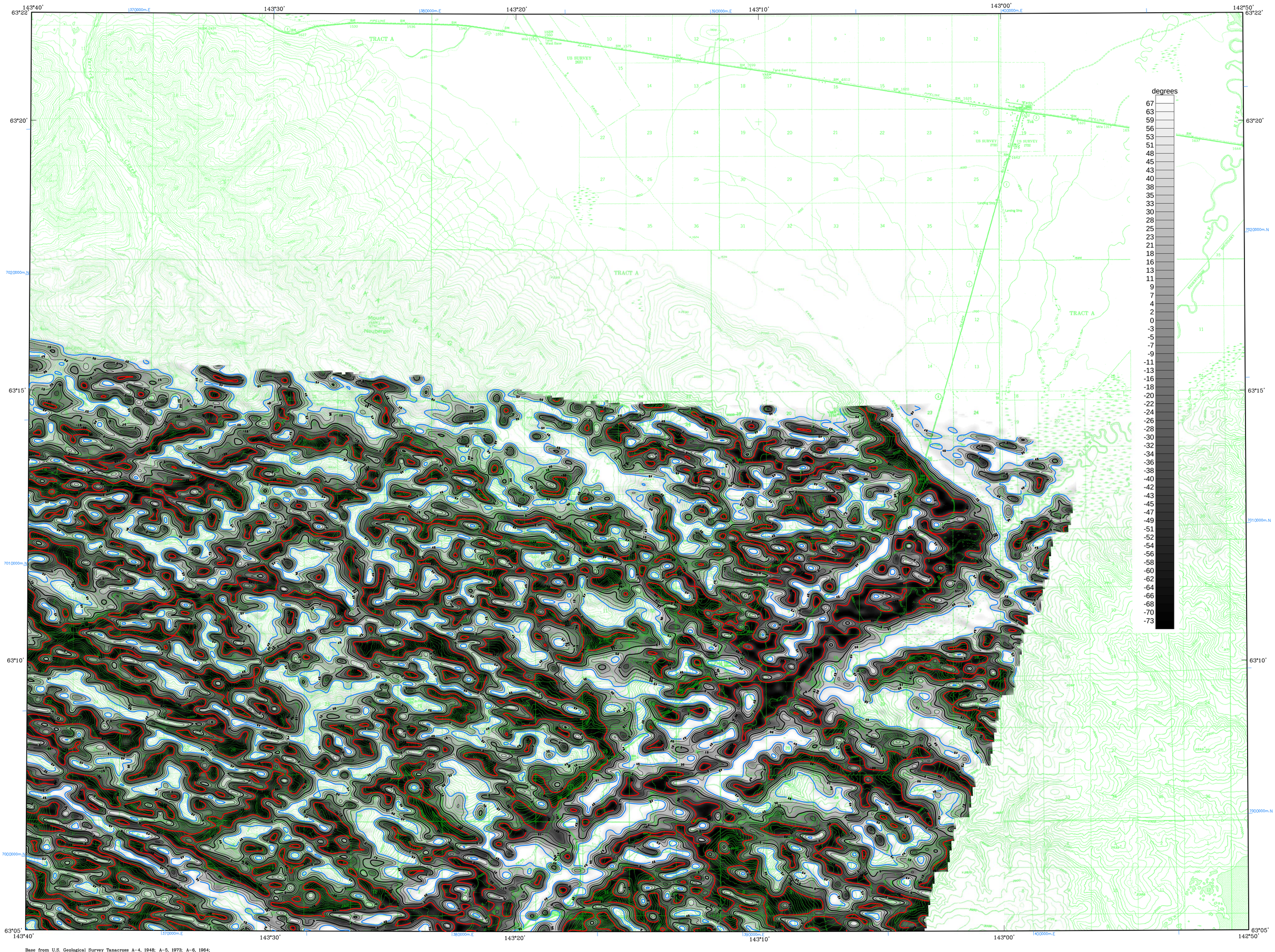

Base from U.S. Geological Survey Tanacross A-4, 1948; A-5, 1973; A-6, 1964; B-4, 1949; B-5, 1994; B-6, 1970; Quadrangles, Alaska

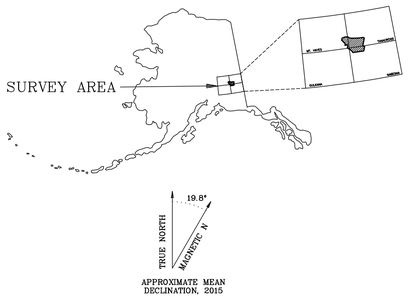

SCALE 1:63,360

1 0 1 2 3 4 MILES

1 0 1 2 3 4 5 KILOMETERS

MAGNETIC TILT DERIVATIVE WITH TOPOGRAPHY AND DATA CONTOURS, TOK SURVEY AREA, EASTERN INTERIOR ALASKA

PARTS OF THE TANACROSS, NABESNA, MT. HAYES, AND GULKANA QUADRANGLES

by

Abraham M. Emond, CGG, and CGG Land (U.S.) Inc.

2015

DESCRIPTIVE NOTES

The geophysical data were acquired with a DIGHEM^{V} Electromagnetic (EM) system and a CGG D1344 cesium magnetometer with a Scintrex CS3 cesium sensor. The EM and magnetic sensors were flown at a height of 30 meters (m). In addition the survey recorded data from radar and laser altimeters, a GPS navigation system, 50/60 Hz monitors, and video camera. Flights were performed with an AS-350-B3 Squirrel helicopter at a mean terrain clearance of 60 m along NE-SW (012°) survey flight lines with a spacing of 400 m. Tie lines were flown perpendicular to the flight lines at intervals of approximately 4,800 m.

A Novatel OEM5-G2L Global Positioning System was used for navigation. The helicopter position was derived every 0.5 seconds using post-flight differential positioning to a relative accuracy of better than 5 m. Flight path positions were projected onto the Clarke 1866 (UTM zone 7) spheroid, 1927 North American datum using a central meridian (CM) of 141°, a north constant of 0 and an east constant of 500,000. Positional accuracy of the presented data is better than 10 m with respect to the UTM grid.

MAGNETIC TILT DERIVATIVE

The tilt derivative is the angle between the horizontal gradient and the total gradient, which can be used for identifying the depth and type of source. The tilt angle is positive over the source, crosses through zero at, or near, the edge of a vertical sided source, and is negative outside the source region. The tilt derivative has the added advantage of responding equally well to shallow and deep sources and is able to resolve deeper sources that may be masked by larger responses from shallower sources.

MAGNETIC TILT DERIVATIVE CONTOURS

+45 degrees

+30 degrees

+15 degrees

0 degrees

-15 degrees

-30 degrees

-45 degrees

LOCATION INDEX OF 1:63,360-SCALE MAP

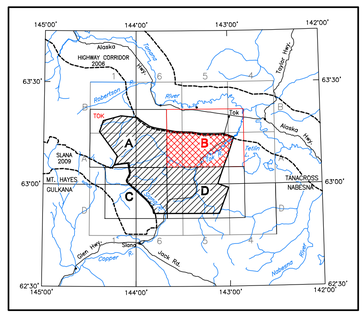

SURVEY HISTORY

This map was compiled and drawn under contract between the State of Alaska, Department of Natural Resources, Division of Geological & Geophysical Surveys (DGGS), and CGG Land (U.S.) Inc. Airborne geophysical data for the area were acquired and processed by CGG in 2014 and 2015. The project was funded by the Alaska State Legislature as part of the Alaska Airborne Geophysical and Geological Mineral Inventory Program and the Alaska Strategic and Critical Minerals Assessment Capital Improvement Project.

All data and maps produced to date from this survey are downloadable for free from the DGGS website (www.dggs.alaska.gov/pubs/geophysics). Products are also available in digital format and maps are available on paper for a nominal fee from the DGGS office, 3354 College Road, Fairbanks, Alaska, 99709-3707 (phone 907-451-5020; email dggspubs@alaska.gov).

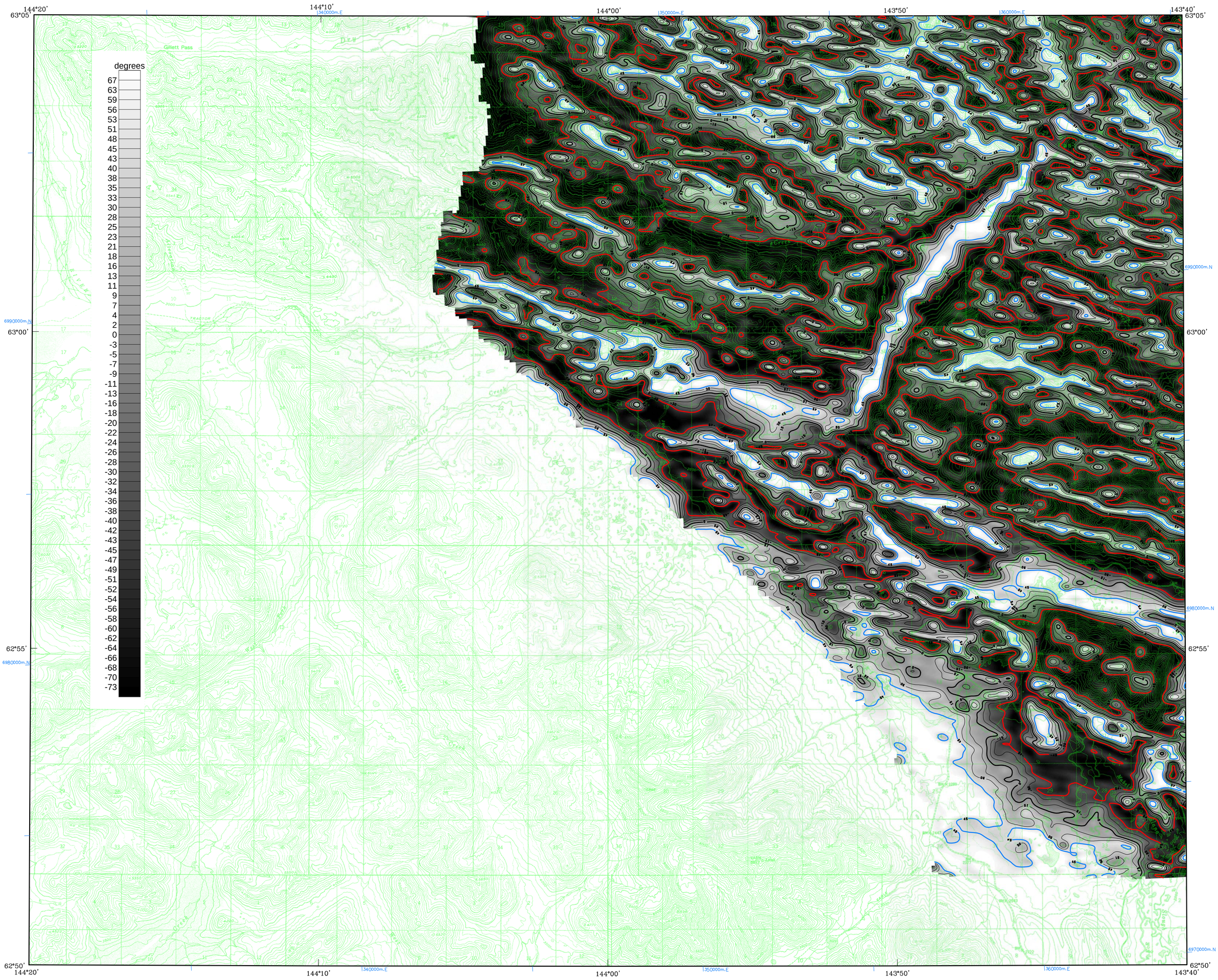

Base from U.S. Geological Survey Tanacross A–6, 1964; Nabesna D–6, 1969; Gulkana D–1, 1978; Mt. Hayes A–1, 1975; Quadrangles, Alaska

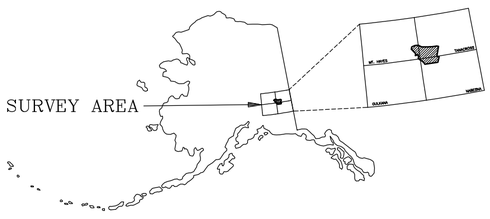

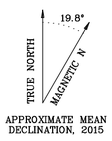

APPROXIMATE MEAN DECLINATION, 2015

SCALE 1:63,360

1 0 1 2 3 4 MILES

1 0 1 2 3 4 5 KILOMETERS

MAGNETIC TILT DERIVATIVE WITH TOPOGRAPHY AND DATA CONTOURS, TOK SURVEY AREA, EASTERN INTERIOR ALASKA

PARTS OF THE TANACROSS, NABESNA, MT. HAYES, AND GULKANA QUADRANGLES

by

Abraham M. Emond, CGG, and CGG Land (U.S.) Inc.

2015

LOCATION INDEX OF 1:63,360–SCALE MAP

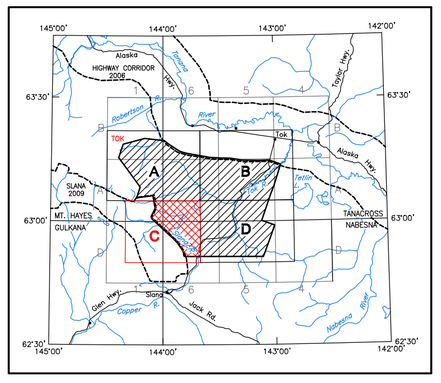

DESCRIPTIVE NOTES

The geophysical data were acquired with a DIGHEM^{V} Electromagnetic (EM) system and a CGG D1344 cesium magnetometer with a Scintrex CS3 cesium sensor. The EM and magnetic sensors were flown at a height of 30 meters (m). In addition the survey recorded data from radar and laser altimeters, a GPS navigation system, 50/60 Hz monitors, and video camera. Flights were performed with an AS–350–B3 Squirrel helicopter at a mean terrain clearance of 60 m along NE–SW (012°) survey flight lines with a spacing of 400 m. Tie lines were flown perpendicular to the flight lines at intervals of approximately 4,800 m.

A Novatel OEM5–G2L Global Positioning System was used for navigation. The helicopter position was derived every 0.5 seconds using post–flight differential positioning to a relative accuracy of better than 5 m. Flight path positions were projected onto the Clarke 1866 (UTM zone 7) spheroid, 1927 North American datum using a central meridian (CM) of 141°, a north constant of 0 and an east constant of 500,000. Positional accuracy of the presented data is better than 10 m with respect to the UTM grid.

MAGNETIC TILT DERIVATIVE

The tilt derivative is the angle between the horizontal gradient and the total gradient, which can be used for identifying the depth and type of source. The tilt angle is positive over the source, crosses through zero at, or near, the edge of a vertical sided source, and is negative outside the source region. The tilt derivative has the added advantage of responding equally well to shallow and deep sources and is able to resolve deeper sources that may be masked by larger responses from shallower sources.

MAGNETIC TILT DERIVATIVE CONTOURS

- +45 degrees
- +30 degrees
- +15 degrees
- 0 degrees
- –15 degrees
- –30 degrees
- –45 degrees

SURVEY HISTORY

This map was compiled and drawn under contract between the State of Alaska, Department of Natural Resources, Division of Geological & Geophysical Surveys (DGGS), and CGG Land (U.S.) Inc. Airborne geophysical data for the area were acquired and processed by CGG in 2014 and 2015. The project was funded by the Alaska State Legislature as part of the Alaska Airborne Geophysical and Geological Mineral Inventory Program and the Alaska Strategic and Critical Minerals Assessment Capital Improvement Project.

All data and maps produced to date from this survey are downloadable for free from the DGGS website (www.dggs.alaska.gov/pubs/geophysics). Products are also available in digital format and maps are available on paper for a nominal fee from the DGGS office, 3354 College Road, Fairbanks, Alaska, 99709–3707 (phone 907–451–5020; email dggspubs@alaska.gov).

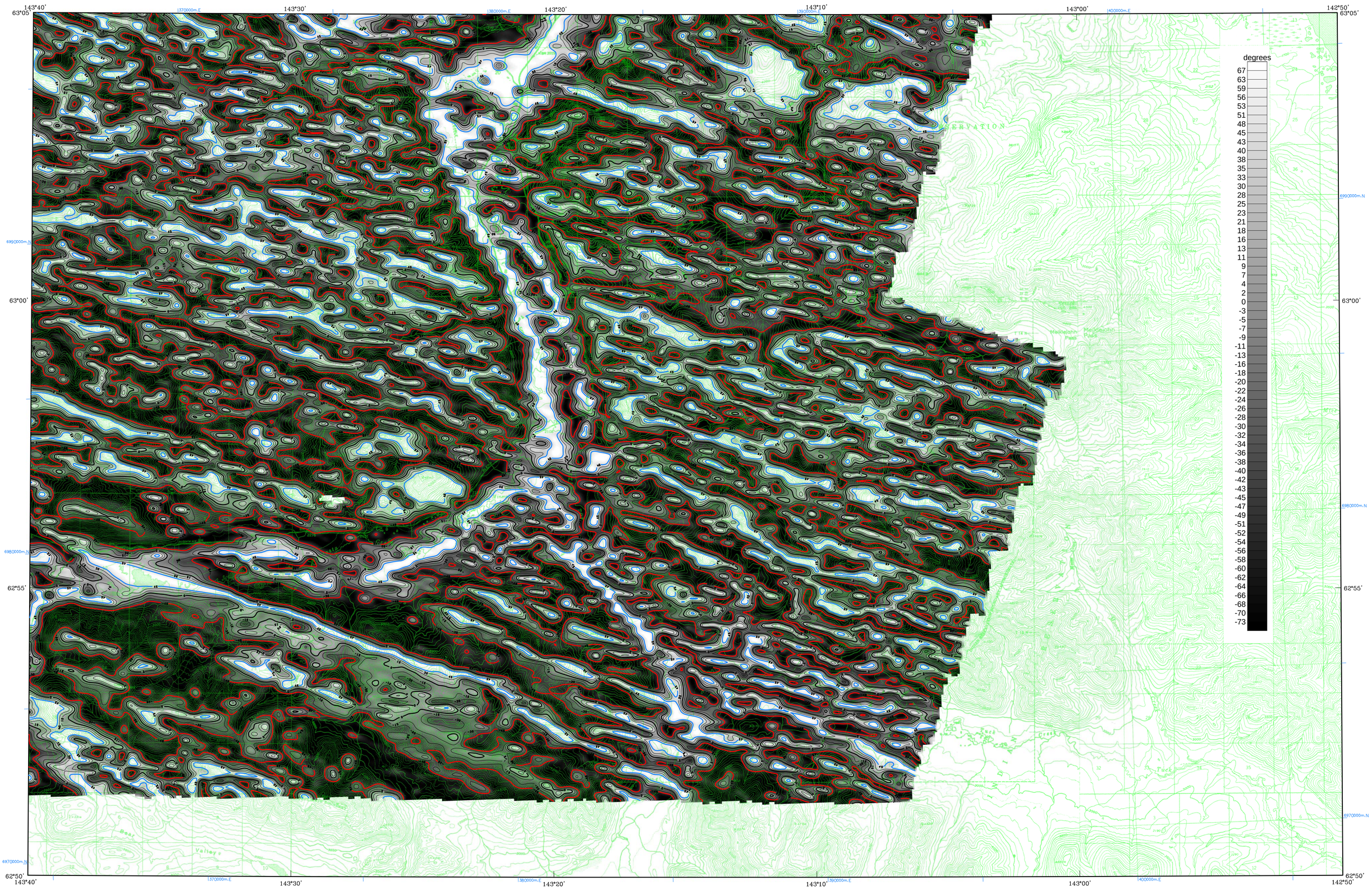

Base from U.S. Geological Survey Tanacross A–4, 1948; A–5, 1973; A–6, 1964; Nabesna D–4, 1954; D–5, 1952; D–6, 1969; Quadrangles, Alaska

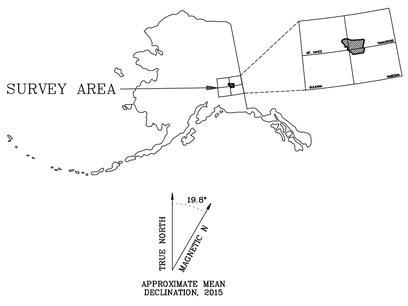

SCALE 1:63,360

1 0 1 2 3 4 MILES

1 0 1 2 3 4 5 KILOMETERS

MAGNETIC TILT DERIVATIVE WITH TOPOGRAPHY AND DATA CONTOURS, TOK SURVEY AREA, EASTERN INTERIOR ALASKA

PARTS OF THE TANACROSS, NABESNA, MT. HAYES, AND GULKANA QUADRANGLES

by

Abraham M. Emond, CGG, and CGG Land (U.S.) Inc.

2015

LOCATION INDEX OF 1:63,360–SCALE MAP

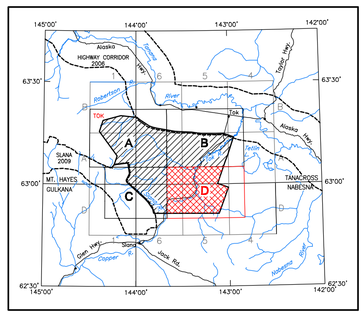

DESCRIPTIVE NOTES

The geophysical data were acquired with a DIGHEM^{V} Electromagnetic (EM) system and a CGG D1344 cesium magnetometer with a Scintrex CS3 cesium sensor. The EM and magnetic sensors were flown at a height of 30 meters (m). In addition the survey recorded data from radar and laser altimeters, a GPS navigation system, 50/60 Hz monitors, and video camera. Flights were performed with an AS–350–B3 Squirrel helicopter at a mean terrain clearance of 60 m along NE–SW (012°) survey flight lines with a spacing of 400 m. Tie lines were flown perpendicular to the flight lines at intervals of approximately 4,800 m.

A Novatel OEM5–G2L Global Positioning System was used for navigation. The helicopter position was derived every 0.5 seconds using post–flight differential positioning to a relative accuracy of better than 5 m. Flight path positions were projected onto the Clarke 1866 (UTM zone 7) spheroid, 1927 North American datum using a central meridian (CM) of 141°, a north constant of 0 and an east constant of 500,000. Positional accuracy of the presented data is better than 10 m with respect to the UTM grid.

MAGNETIC TILT DERIVATIVE

The tilt derivative is the angle between the horizontal gradient and the total gradient, which can be used for identifying the depth and type of source. The tilt angle is positive over the source, crosses through zero at, or near, the edge of a vertical sided source, and is negative outside the source region. The tilt derivative has the added advantage of responding equally well to shallow and deep sources and is able to resolve deeper sources that may be masked by larger responses from shallower sources.

MAGNETIC TILT DERIVATIVE CONTOURS

- +45 degrees
- +30 degrees
- +15 degrees
- 0 degrees
- –15 degrees
- –30 degrees
- –45 degrees

SURVEY HISTORY

This map was compiled and drawn under contract between the State of Alaska, Department of Natural Resources, Division of Geological & Geophysical Surveys (DGGS), and CGG Land (U.S.) Inc. Airborne geophysical data for the area were acquired and processed by CGG in 2014 and 2015. The project was funded by the Alaska State Legislature as part of the Alaska Airborne Geophysical and Geological Mineral Inventory Program and the Alaska Strategic and Critical Minerals Assessment Capital Improvement Project.

All data and maps produced to date from this survey are downloadable for free from the DGGS website (www.dggs.alaska.gov/pubs/geophysics). Products are also available in digital format and maps are available on paper for a nominal fee from the DGGS office, 3354 College Road, Fairbanks, Alaska, 99709–3707 (phone 907–451–5020; email dggspubs@alaska.gov).

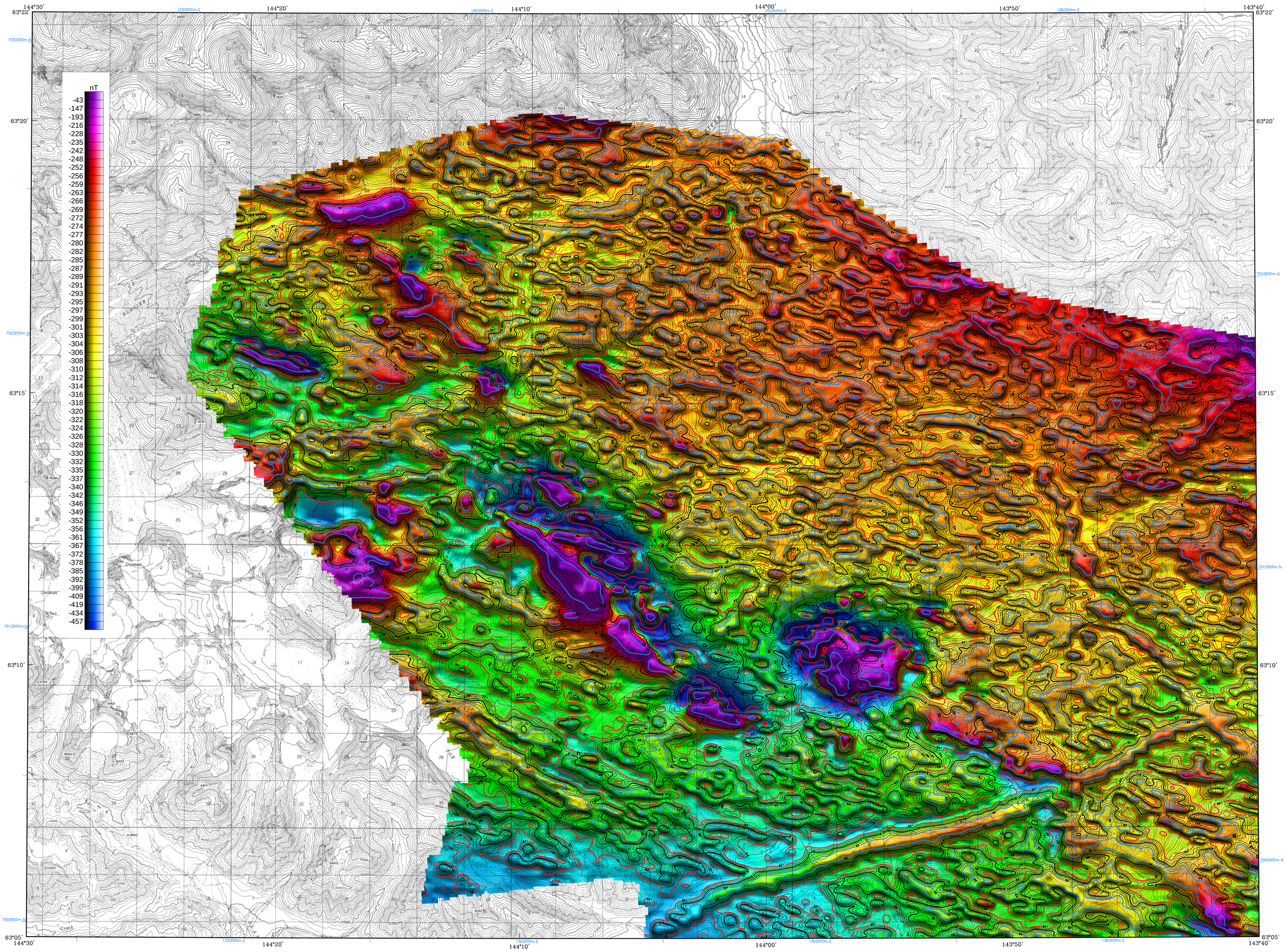

Base from U.S. Geological Survey Mt. Hayes A-1, 1975; B-1, 1982; Tanacross A-6, 1964; B-6, 1970; Quadrangles, Alaska

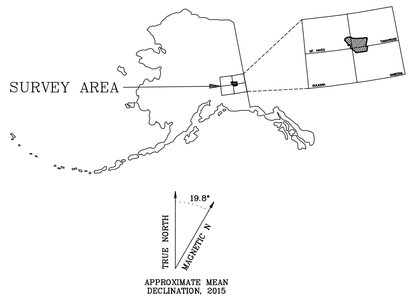

APPROXIMATE MEAN DECLINATION, 2015

SCALE 1:63,360

1 0 1 2 3 4 MILES

1 0 1 2 3 4 5 KILOMETERS

COLOR SHADOW RESIDUAL MAGNETIC FIELD WITH MAGNETIC TILT DERIVATIVE DATA CONTOURS, TOK SURVEY AREA, EASTERN INTERIOR ALASKA

PARTS OF THE TANACROSS, NABESNA, MT. HAYES, AND GULKANA QUADRANGLES

by

Abraham M. Emond, CGG, and CGG Land (U.S.) Inc.

2015

LOCATION INDEX OF 1:63,360–SCALE MAP

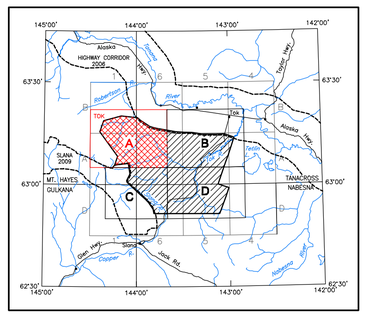

DESCRIPTIVE NOTES

The geophysical data were acquired with a DIGHEM^{V} Electromagnetic (EM) system and a CGG D1344 cesium magnetometer with a Scintrex CS3 cesium sensor. The EM and magnetic sensors were flown at a height of 30 meters (m). In addition the survey recorded data from radar and laser altimeters, a GPS navigation system, 50/60 Hz monitors, and video camera. Flights were performed with an AS–350–B3 Squirrel helicopter at a mean terrain clearance of 60 m along NE–SW (012°) survey flight lines with a spacing of 400 m. Tie lines were flown perpendicular to the flight lines at intervals of approximately 4,800 m.

A Novatel OEM5–G2L Global Positioning System was used for navigation. The helicopter position was derived every 0.5 seconds using post–flight differential positioning to a relative accuracy of better than 5 m. Flight path positions were projected onto the Clarke 1866 (UTM zone 7) spheroid, 1927 North American datum using a central meridian (CM) of 141°, a north constant of 0 and an east constant of 500,000. Positional accuracy of the presented data is better than 10 m with respect to the UTM grid.

RESIDUAL MAGNETIC FIELD

The magnetic total field data were processed using digitally recorded data from a CGG D1344 magnetometer with a Scintrex CS3 cesium sensor. Data were collected at a sampling interval of 0.1 seconds. The magnetic data were (1) corrected for diurnal variations by subtraction of the digitally recorded base station magnetic data, (2) IGRF corrected (IGRF model 2010, updated for date of flight and altimeter variations), (3) leveled to the tie line data, and (4) interpolated onto a regular 80 m grid using a modified Akima (1970[1]) technique. All grids were then resampled from the 80 m cell size down to a 25 m cell size to produce the maps and final grids contained in this publication.

[1] Akima, H., 1970, A new method of interpolation and smooth curve fitting based on local procedures: Journal of the Association of Computing Machinery, v. 17, no. 4, p. 589–602.

MAGNETIC TILT DERIVATIVE

The tilt derivative is the angle between the horizontal gradient and the total gradient, which can be used for identifying the depth and type of source. The tilt angle is positive over the source, crosses through zero at, or near, the edge of a vertical sided source, and is negative outside the source region. The tilt derivative has the added advantage of responding equally well to shallow and deep sources and is able to resolve deeper sources that may be masked by larger responses from shallower sources.

MAGNETIC TILT DERIVATIVE CONTOURS

- +45 degrees
- +30 degrees
- +15 degrees
- 0 degrees
- –15 degrees
- –30 degrees
- –45 degrees

SURVEY HISTORY

This map was compiled and drawn under contract between the State of Alaska, Department of Natural Resources, Division of Geological & Geophysical Surveys (DGGS), and CGG Land (U.S.) Inc. Airborne geophysical data for the area were acquired and processed by CGG in 2014 and 2015. The project was funded by the Alaska State Legislature as part of the Alaska Airborne Geophysical and Geological Mineral Inventory Program and the Alaska Strategic and Critical Minerals Assessment Capital Improvement Project.

All data and maps produced to date from this survey are downloadable for free from the DGGS website (www.dggs.alaska.gov/pubs/geophysics). Products are also available in digital format and maps are available on paper for a nominal fee from the DGGS office, 3354 College Road, Fairbanks, Alaska, 99709–3707 (phone 907–451–5020; email dggspubs@alaska.gov).

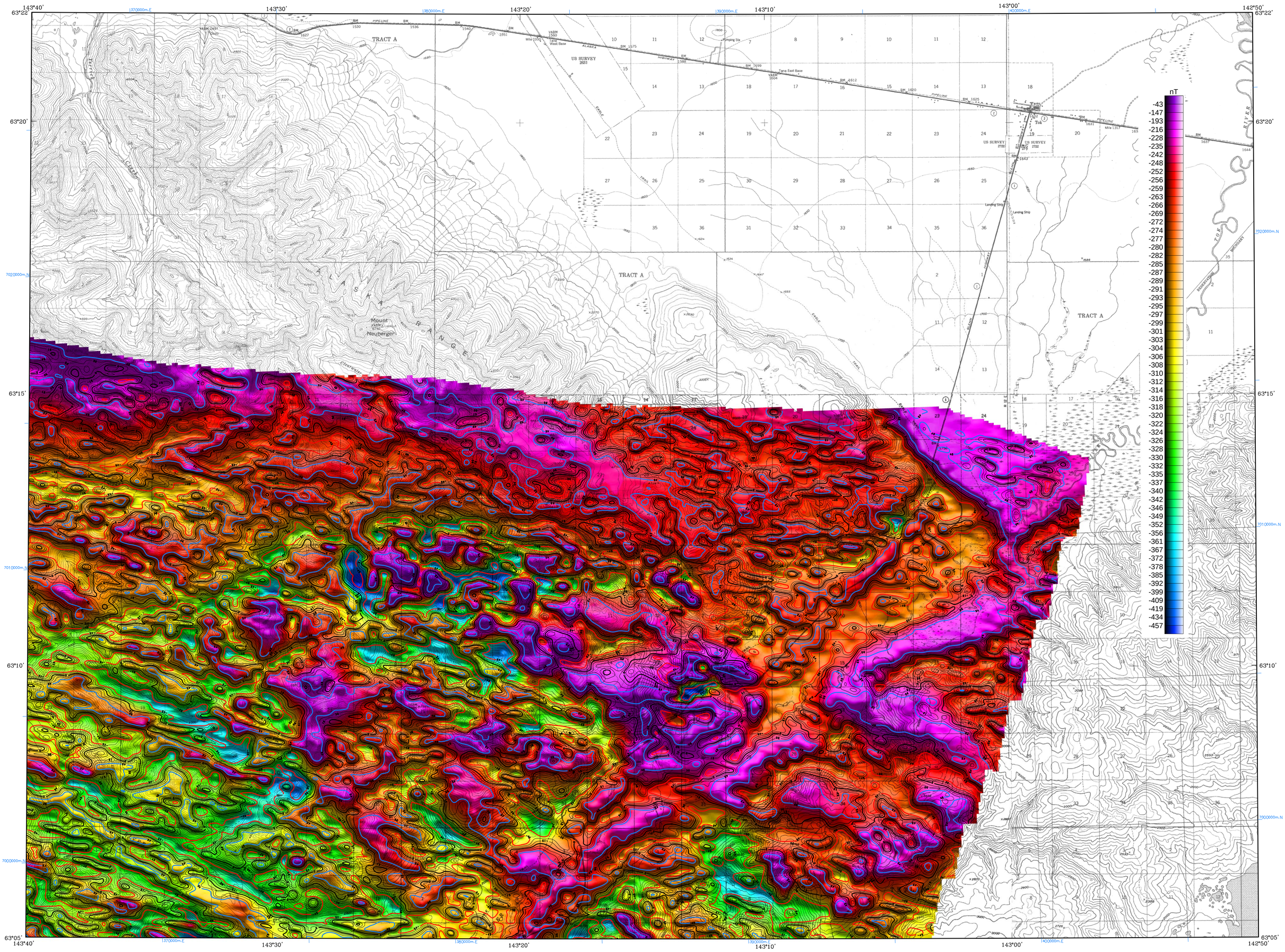

Base from U.S. Geological Survey Tanacross A-4, 1948; A-5, 1973; A-6, 1964; B-4, 1949; B-5, 1994; B-6, 1970; Quadrangles, Alaska

SCALE 1:63,360

1 0 1 2 3 4 MILES

1 0 1 2 3 4 5 KILOMETERS

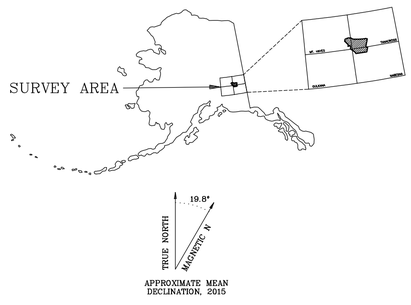

COLOR SHADOW RESIDUAL MAGNETIC FIELD WITH MAGNETIC TILT DERIVATIVE DATA CONTOURS, TOK SURVEY AREA, EASTERN INTERIOR ALASKA

PARTS OF THE TANACROSS, NABESNA, MT. HAYES, AND GULKANA QUADRANGLES

by

Abraham M. Emond, CGG, and CGG Land (U.S.) Inc.

2015

LOCATION INDEX OF 1:63,360–SCALE MAP

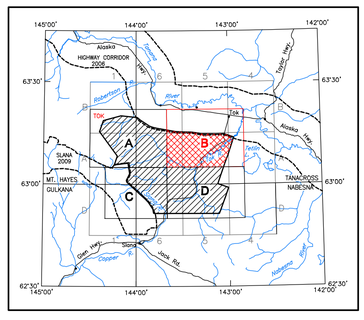

DESCRIPTIVE NOTES

The geophysical data were acquired with a DIGHEM^{V} Electromagnetic (EM) system and a CGG D1344 cesium magnetometer with a Scintrex CS3 cesium sensor. The EM and magnetic sensors were flown at a height of 30 meters (m). In addition the survey recorded data from radar and laser altimeters, a GPS navigation system, 50/60 Hz monitors, and video camera. Flights were performed with an AS–350–B3 Squirrel helicopter at a mean terrain clearance of 60 m along NE–SW (012°) survey flight lines with a spacing of 400 m. Tie lines were flown perpendicular to the flight lines at intervals of approximately 4,800 m.

A Novatel OEM5–G2L Global Positioning System was used for navigation. The helicopter position was derived every 0.5 seconds using post–flight differential positioning to a relative accuracy of better than 5 m. Flight path positions were projected onto the Clarke 1866 (UTM zone 7) spheroid, 1927 North American datum using a central meridian (CM) of 141°, a north constant of 0 and an east constant of 500,000. Positional accuracy of the presented data is better than 10 m with respect to the UTM grid.

RESIDUAL MAGNETIC FIELD

The magnetic total field data were processed using digitally recorded data from a CGG D1344 magnetometer with a Scintrex CS3 cesium sensor. Data were collected at a sampling interval of 0.1 seconds. The magnetic data were (1) corrected for diurnal variations by subtraction of the digitally recorded base station magnetic data, (2) IGRF corrected (IGRF model 2010, updated for date of flight and altimeter variations), (3) leveled to the tie line data, and (4) interpolated onto a regular 80 m grid using a modified Akima (1970[1]) technique. All grids were then resampled from the 80 m cell size down to a 25 m cell size to produce the maps and final grids contained in this publication.

[1] Akima, H., 1970, A new method of interpolation and smooth curve fitting based on local procedures: Journal of the Association of Computing Machinery, v. 17, no. 4, p. 589–602.

MAGNETIC TILT DERIVATIVE

The tilt derivative is the angle between the horizontal gradient and the total gradient, which can be used for identifying the depth and type of source. The tilt angle is positive over the source, crosses through zero at, or near, the edge of a vertical sided source, and is negative outside the source region. The tilt derivative has the added advantage of responding equally well to shallow and deep sources and is able to resolve deeper sources that may be masked by larger responses from shallower sources.

MAGNETIC TILT DERIVATIVE CONTOURS

- +45 degrees
- +30 degrees
- +15 degrees
- 0 degrees
- –15 degrees
- –30 degrees
- –45 degrees

SURVEY HISTORY

This map was compiled and drawn under contract between the State of Alaska, Department of Natural Resources, Division of Geological & Geophysical Surveys (DGGS), and CGG Land (U.S.) Inc. Airborne geophysical data for the area were acquired and processed by CGG in 2014 and 2015. The project was funded by the Alaska State Legislature as part of the Alaska Airborne Geophysical and Geological Mineral Inventory Program and the Alaska Strategic and Critical Minerals Assessment Capital Improvement Project.

All data and maps produced to date from this survey are downloadable for free from the DGGS website (www.dggs.alaska.gov/pubs/geophysics). Products are also available in digital format and maps are available on paper for a nominal fee from the DGGS office, 3354 College Road, Fairbanks, Alaska, 99709–3707 (phone 907–451–5020; email dggspubs@alaska.gov).

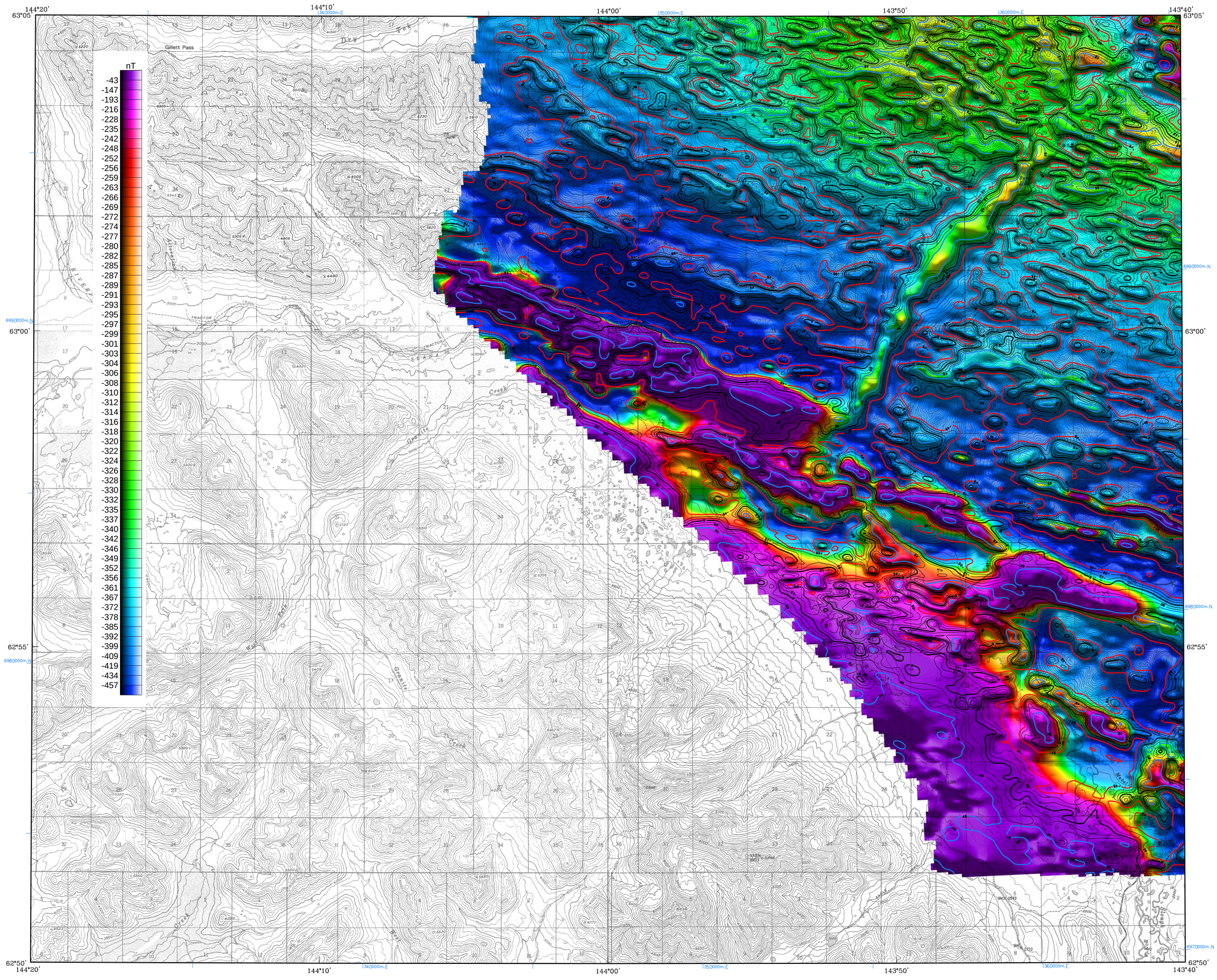

SURVEY AREA



SCALE 1:63,360

1 0 1 2 3 4 MILES

1 0 1 2 3 4 5 KILOMETERS

COLOR SHADOW RESIDUAL MAGNETIC FIELD WITH MAGNETIC TILT DERIVATIVE DATA CONTOURS TOK SURVEY AREA, EASTERN INTERIOR ALASKA

PARTS OF THE TANACROSS, NABESNA, MT. HAYES, AND GULKANA QUADRANGLES

by

Abraham M. Emond, CGG, and CGG Land (U.S.) Inc.

2015

LOCATION INDEX OF 1:63,360–SCALE MAP

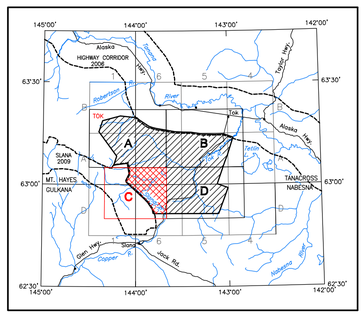

DESCRIPTIVE NOTES

The geophysical data were acquired with a DIGHEM^{V} Electromagnetic (EM) system and a CGG D1344 cesium magnetometer with a Scintrex CS3 cesium sensor. The EM and magnetic sensors were flown at a height of 30 meters (m). In addition the survey recorded data from radar and laser altimeters, a GPS navigation system, 50/60 Hz monitors, and video camera. Flights were performed with an AS–350–B3 Squirrel helicopter at a mean terrain clearance of 60 m along NE–SW (012°) survey flight lines with a spacing of 400 m. Tie lines were flown perpendicular to the flight lines at intervals of approximately 4,800 m.

A Novatel OEM5–G2L Global Positioning System was used for navigation. The helicopter position was derived every 0.5 seconds using post–flight differential positioning to a relative accuracy of better than 5 m. Flight path positions were projected onto the Clarke 1866 (UTM zone 7) spheroid, 1927 North American datum using a central meridian (CM) of 141°, a north constant of 0 and an east constant of 500,000. Positional accuracy of the presented data is better than 10 m with respect to the UTM grid.

RESIDUAL MAGNETIC FIELD

The magnetic total field data were processed using digitally recorded data from a CGG D1344 magnetometer with a Scintrex CS3 cesium sensor. Data were collected at a sampling interval of 0.1 seconds. The magnetic data were (1) corrected for diurnal variations by subtraction of the digitally recorded base station magnetic data, (2) IGRF corrected (IGRF model 2010, updated for date of flight and altimeter variations), (3) leveled to the tie line data, and (4) interpolated onto a regular 80 m grid using a modified Akima (1970[1]) technique. All grids were then resampled from the 80 m cell size down to a 25 m cell size to produce the maps and final grids contained in this publication.

[1] Akima, H., 1970, A new method of interpolation and smooth curve fitting based on local procedures: Journal of the Association of Computing Machinery, v. 17, no. 4, p. 589–602.

MAGNETIC TILT DERIVATIVE

The tilt derivative is the angle between the horizontal gradient and the total gradient, which can be used for identifying the depth and type of source. The tilt angle is positive over the source, crosses through zero at, or near, the edge of a vertical sided source, and is negative outside the source region. The tilt derivative has the added advantage of responding equally well to shallow and deep sources and is able to resolve deeper sources that may be masked by larger responses from shallower sources.

MAGNETIC TILT DERIVATIVE CONTOURS

- +45 degrees
- +30 degrees
- +15 degrees
- 0 degrees
- –15 degrees
- –30 degrees
- –45 degrees

SURVEY HISTORY

This map was compiled and drawn under contract between the State of Alaska, Department of Natural Resources, Division of Geological & Geophysical Surveys (DGGS), and CGG Land (U.S.) Inc. Airborne geophysical data for the area were acquired and processed by CGG in 2014 and 2015. The project was funded by the Alaska State Legislature as part of the Alaska Airborne Geophysical and Geological Mineral Inventory Program and the Alaska Strategic and Critical Minerals Assessment Capital Improvement Project.

All data and maps produced to date from this survey are downloadable for free from the DGGS website (www.dggs.alaska.gov/pubs/geophysics). Products are also available in digital format and maps are available on paper for a nominal fee from the DGGS office, 3354 College Road, Fairbanks, Alaska, 99709–3707 (phone 907–451–5020; email dggspubs@alaska.gov).

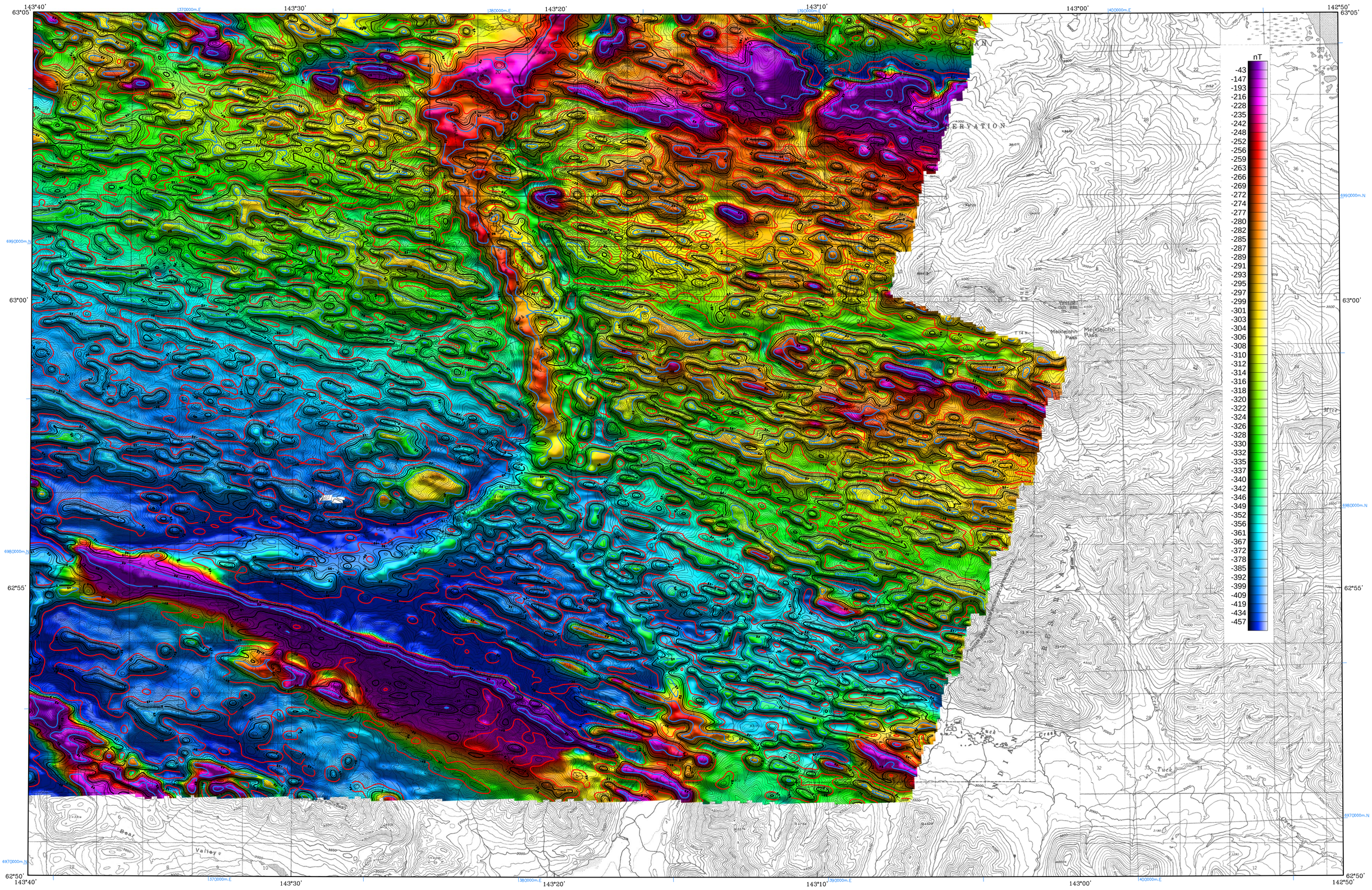

Base from U.S. Geological Survey Tanacross A-4, 1948; A-5, 1973; A-6, 1964; Nabesna D-4, 1954; D-5, 1952; D-6, 1969; Quadrangles, Alaska

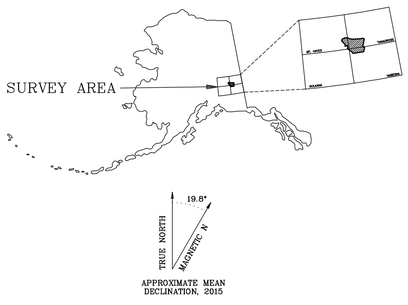

SCALE 1:63,360

1 0 1 2 3 4 MILES

1 0 1 2 3 4 5 KILOMETERS

COLOR SHADOW RESIDUAL MAGNETIC FIELD WITH MAGNETIC TILT DERIVATIVE DATA CONTOURS, TOK SURVEY AREA, EASTERN INTERIOR ALASKA

PARTS OF THE TANACROSS, NABESNA, MT. HAYES, AND GULKANA QUADRANGLES

by

Abraham M. Emond, CGG, and CGG Land (U.S.) Inc.

2015

LOCATION INDEX OF 1:63,360–SCALE MAP

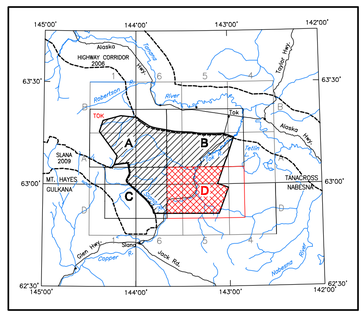

DESCRIPTIVE NOTES

The geophysical data were acquired with a DIGHEM^{V} Electromagnetic (EM) system and a CGG D1344 cesium magnetometer with a Scintrex CS3 cesium sensor. The EM and magnetic sensors were flown at a height of 30 meters (m). In addition the survey recorded data from radar and laser altimeters, a GPS navigation system, 50/60 Hz monitors, and video camera. Flights were performed with an AS–350–B3 Squirrel helicopter at a mean terrain clearance of 60 m along NE–SW (012°) survey flight lines with a spacing of 400 m. Tie lines were flown perpendicular to the flight lines at intervals of approximately 4,800 m.

A Novatel OEM5–G2L Global Positioning System was used for navigation. The helicopter position was derived every 0.5 seconds using post–flight differential positioning to a relative accuracy of better than 5 m. Flight path positions were projected onto the Clarke 1866 (UTM zone 7) spheroid, 1927 North American datum using a central meridian (CM) of 141°, a north constant of 0 and an east constant of 500,000. Positional accuracy of the presented data is better than 10 m with respect to the UTM grid.

RESIDUAL MAGNETIC FIELD

The magnetic total field data were processed using digitally recorded data from a CGG D1344 magnetometer with a Scintrex CS3 cesium sensor. Data were collected at a sampling interval of 0.1 seconds. The magnetic data were (1) corrected for diurnal variations by subtraction of the digitally recorded base station magnetic data, (2) IGRF corrected (IGRF model 2010, updated for date of flight and altimeter variations), (3) leveled to the tie line data, and (4) interpolated onto a regular 80 m grid using a modified Akima (1970[1]) technique. All grids were then resampled from the 80 m cell size down to a 25 m cell size to produce the maps and final grids contained in this publication.

[1] Akima, H., 1970, A new method of interpolation and smooth curve fitting based on local procedures: Journal of the Association of Computing Machinery, v. 17, no. 4, p. 589–602.

MAGNETIC TILT DERIVATIVE

The tilt derivative is the angle between the horizontal gradient and the total gradient, which can be used for identifying the depth and type of source. The tilt angle is positive over the source, crosses through zero at, or near, the edge of a vertical sided source, and is negative outside the source region. The tilt derivative has the added advantage of responding equally well to shallow and deep sources and is able to resolve deeper sources that may be masked by larger responses from shallower sources.

MAGNETIC TILT DERIVATIVE CONTOURS

- +45 degrees
- +30 degrees
- +15 degrees
- 0 degrees
- –15 degrees
- –30 degrees
- –45 degrees

SURVEY HISTORY

This map was compiled and drawn under contract between the State of Alaska, Department of Natural Resources, Division of Geological & Geophysical Surveys (DGGS), and CGG Land (U.S.) Inc. Airborne geophysical data for the area were acquired and processed by CGG in 2014 and 2015. The project was funded by the Alaska State Legislature as part of the Alaska Airborne Geophysical and Geological Mineral Inventory Program and the Alaska Strategic and Critical Minerals Assessment Capital Improvement Project.

All data and maps produced to date from this survey are downloadable for free from the DGGS website (www.dggs.alaska.gov/pubs/geophysics). Products are also available in digital format and maps are available on paper for a nominal fee from the DGGS office, 3354 College Road, Fairbanks, Alaska, 99709–3707 (phone 907–451–5020; email dggspubs@alaska.gov).

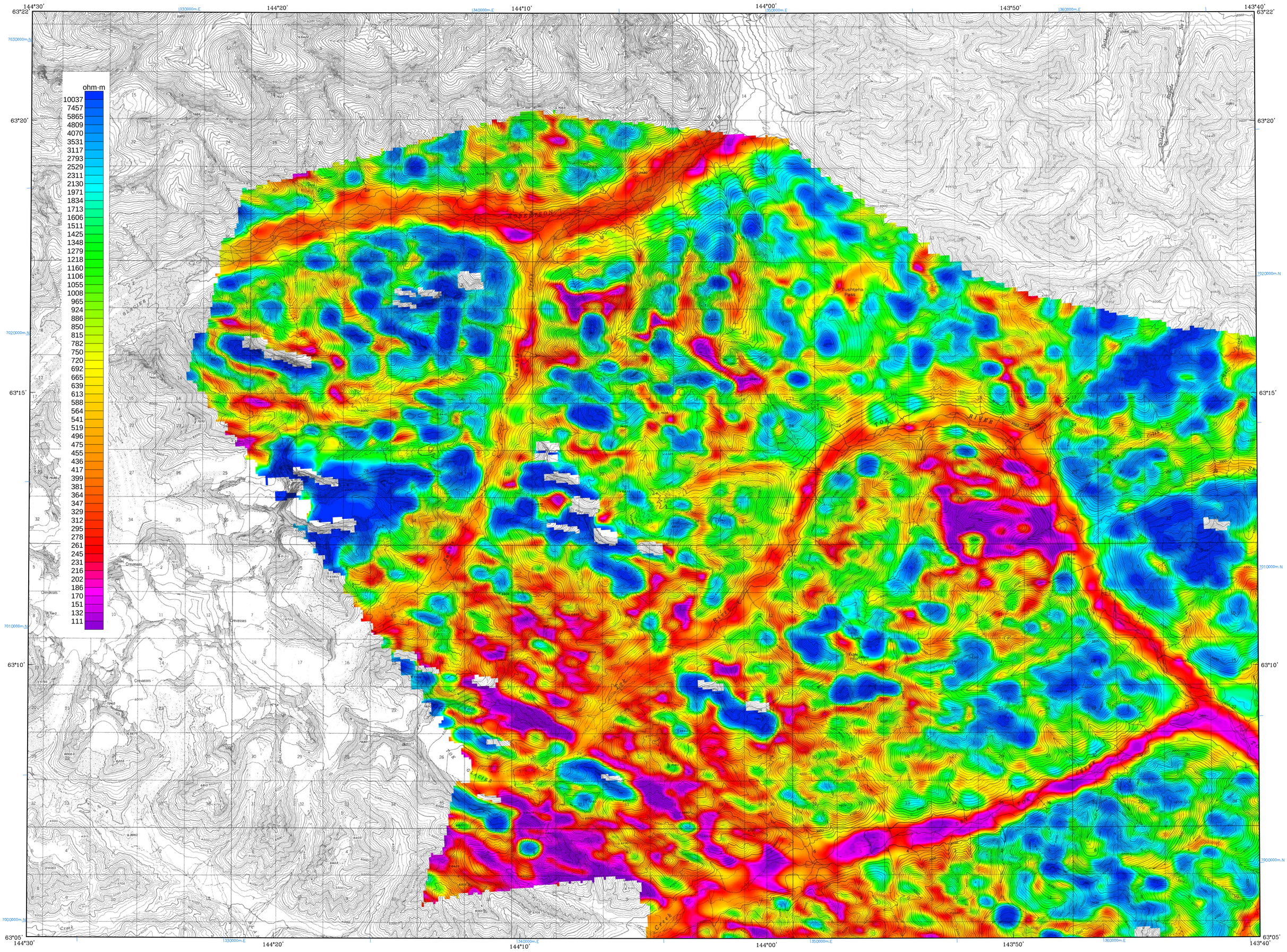

Base from U.S. Geological Survey Mt. Hayes A–1, 1975; B–1, 1982; Tanacross A–6, 1964; B–6, 1970; Quadrangles, Alaska

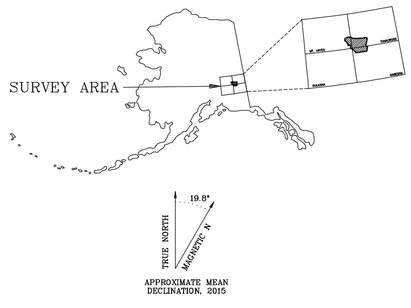

SCALE 1:63,360

1 0 1 2 3 4 MILES

1 0 1 2 3 4 5 KILOMETERS

56,000 Hz COPLANAR APPARENT RESISTIVITY WITH TOPOGRAPHY, TOK SURVEY AREA, EASTERN INTERIOR ALASKA

PARTS OF THE TANACROSS, NABESNA, MT. HAYES, AND GULKANA QUADRANGLES

by

Abraham M. Emond, CGG, and CGG Land (U.S.) Inc.

2015

LOCATION INDEX OF 1:63,360–SCALE MAP

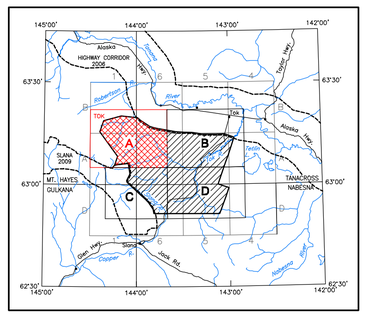

DESCRIPTIVE NOTES

The geophysical data were acquired with a DIGHEM^V Electromagnetic (EM) system and a CGG D1344 cesium magnetometer with a Scintrex CS3 cesium sensor. The EM and magnetic sensors were flown at a height of 30 meters (m). In addition the survey recorded data from radar and laser altimeters, a GPS navigation system, 50/60 Hz monitors, and video camera. Flights were performed with an AS–350–B3 Squirrel helicopter at a mean terrain clearance of 60 m along NE–SW (012°) survey flight lines with a spacing of 400 m. Tie lines were flown perpendicular to the flight lines at intervals of approximately 4,800 m.

A Novatel OEM5–G2L Global Positioning System was used for navigation. The helicopter position was derived every 0.5 seconds using post–flight differential positioning to a relative accuracy of better than 5 m. Flight path positions were projected onto the Clarke 1866 (UTM zone 7) spheroid, 1927 North American datum using a central meridian (CM) of 141°, a north constant of 0 and an east constant of 500,000. Positional accuracy of the presented data is better than 10 m with respect to the UTM grid.

RESISTIVITY

The DIGHEM^V EM system measured inphase and quadrature components at five frequencies. Two vertical coaxial coil pairs operated at 1000 and 5500 Hz while three horizontal coplanar coil pairs operated at 900, 7200 and 56,000 Hz. EM data were sampled at 0.1 second intervals. The EM system responds to bedrock conductors, conductive overburden, and cultural sources. Apparent resistivity is generated from the in–phase and quadrature component of the coplanar 56,000 Hz using the pseudo–layer half–space model. The data were interpolated onto a regular 80 m grid using a modified Akima (1970[1]) technique. All grids were then resampled from the 80 m cell size down to a 25 m cell size to produce the maps and final grids in this publication.

[1] Akima, H., 1970, A new method of interpolation and smooth curve fitting based on local procedures: Journal of the Association of Computing Machinery, v. 17, no. 4, p. 589–602.

RESISTIVITY ALTITUDE LIMITS

In areas where the EM bird height exceeded 150 m, resistivity was not calculated to avoid meaningless resistivity calculations for small signals where the helicopter flew higher to avoid cultural objects or for safety reasons. Blank areas in the grids were created where zones of high flying correlated over more than one survey line.

SURVEY HISTORY

This map was compiled and drawn under contract between the State of Alaska, Department of Natural Resources, Division of Geological & Geophysical Surveys (DGGS), and CGG Land (U.S.) Inc. Airborne geophysical data for the area were acquired and processed by CGG in 2014 and 2015. The project was funded by the Alaska State Legislature as part of the Alaska Airborne Geophysical and Geological Mineral Inventory Program and the Alaska Strategic and Critical Minerals Assessment Capital Improvement Project.

All data and maps produced to date from this survey are downloadable for free from the DGGS website (www.dggs.alaska.gov/pubs/geophysics). Products are also available in digital format and maps are available on paper for a nominal fee from the DGGS office, 3354 College Road, Fairbanks, Alaska, 99709–3707 (phone 907–451–5020; email dggspubs@alaska.gov).

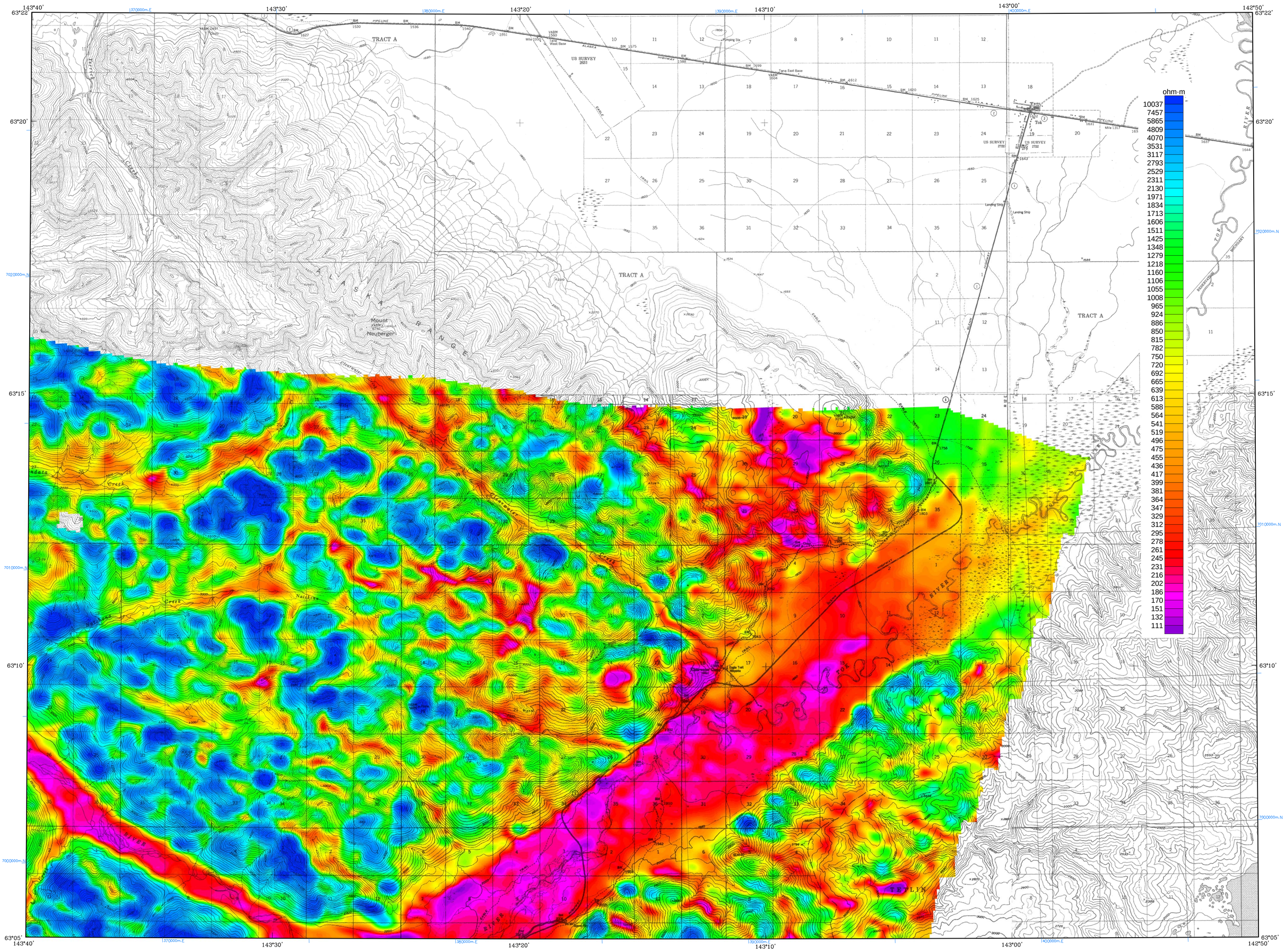

Base from U.S. Geological Survey Tanacross A-4, 1948; A-5, 1973; A-6, 1964; B-4, 1949; B-5, 1994; B-6, 1970; Quadrangles, Alaska

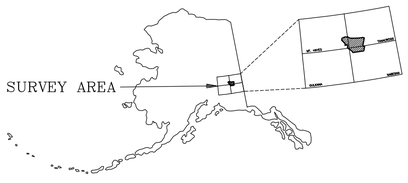



APPROXIMATE MEAN DECLINATION, 2015

SCALE 1:63,360

1 0 1 2 3 4 MILES

1 0 1 2 3 4 5 KILOMETERS

56,000 Hz COPLANAR APPARENT RESISTIVITY WITH TOPOGRAPHY, TOK SURVEY AREA, EASTERN INTERIOR ALASKA

PARTS OF THE TANACROSS, NABESNA, MT. HAYES, AND GULKANA QUADRANGLES

by

Abraham M. Emond, CGG, and CGG Land (U.S.) Inc.

2015

DESCRIPTIVE NOTES

The geophysical data were acquired with a DIGHEM^V Electromagnetic (EM) system and a CGG D1344 cesium magnetometer with a Scintrex CS3 cesium sensor. The EM and magnetic sensors were flown at a height of 30 meters (m). In addition the survey recorded data from radar and laser altimeters, a GPS navigation system, 50/60 Hz monitors, and video camera. Flights were performed with an AS-350-B3 Squirrel helicopter at a mean terrain clearance of 60 m along NE-SW (012°) survey flight lines with a spacing of 400 m. Tie lines were flown perpendicular to the flight lines at intervals of approximately 4,800 m.

A Novatel OEM5-G2L Global Positioning System was used for navigation. The helicopter position was derived every 0.5 seconds using post-flight differential positioning to a relative accuracy of better than 5 m. Flight path positions were projected onto the Clarke 1866 (UTM zone 7) spheroid, 1927 North American datum using a central meridian (CM) of 141°, a north constant of 0 and an east constant of 500,000. Positional accuracy of the presented data is better than 10 m with respect to the UTM grid.

RESISTIVITY

The DIGHEM^V EM system measured inphase and quadrature components at five frequencies. Two vertical coaxial coil pairs operated at 1000 and 5500 Hz while three horizontal coplanar coil pairs operated at 900, 7200 and 56,000 Hz. EM data were sampled at 0.1 second intervals. The EM system responds to bedrock conductors, conductive overburden, and cultural sources. Apparent resistivity is generated from the in-phase and quadrature component of the coplanar 56,000 Hz using the pseudo-layer half-space model. The data were interpolated onto a regular 80 m grid using a modified Akima (1970[1]) technique. All grids were then resampled from the 80 m cell size down to a 25 m cell size to produce the maps and final grids in this publication.

[1] Akima, H., 1970, A new method of interpolation and smooth curve fitting based on local procedures: Journal of the Association of Computing Machinery, v. 17, no. 4, p. 589-602.

RESISTIVITY ALTITUDE LIMITS

In areas where the EM bird height exceeded 150 m, resistivity was not calculated to avoid meaningless resistivity calculations for small signals where the helicopter flew higher to avoid cultural objects or for safety reasons. Blank areas in the grids were created where zones of high flying correlated over more than one survey line.

LOCATION INDEX OF 1:63,360-SCALE MAP

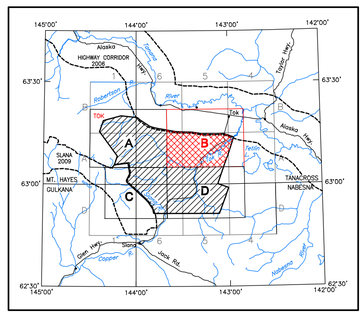

SURVEY HISTORY

This map was compiled and drawn under contract between the State of Alaska, Department of Natural Resources, Division of Geological & Geophysical Surveys (DGGS), and CGG Land (U.S.) Inc. Airborne geophysical data for the area were acquired and processed by CGG in 2014 and 2015. The project was funded by the Alaska State Legislature as part of the Alaska Airborne Geophysical and Geological Mineral Inventory Program and the Alaska Strategic and Critical Minerals Assessment Capital Improvement Project.

All data and maps produced to date from this survey are downloadable for free from the DGGS website (www.dggs.alaska.gov/pubs/geophysics). Products are also available in digital format and maps are available on paper for a nominal fee from the DGGS office, 3354 College Road, Fairbanks, Alaska, 99709-3707 (phone 907-451-5020; email dggspubs@alaska.gov).

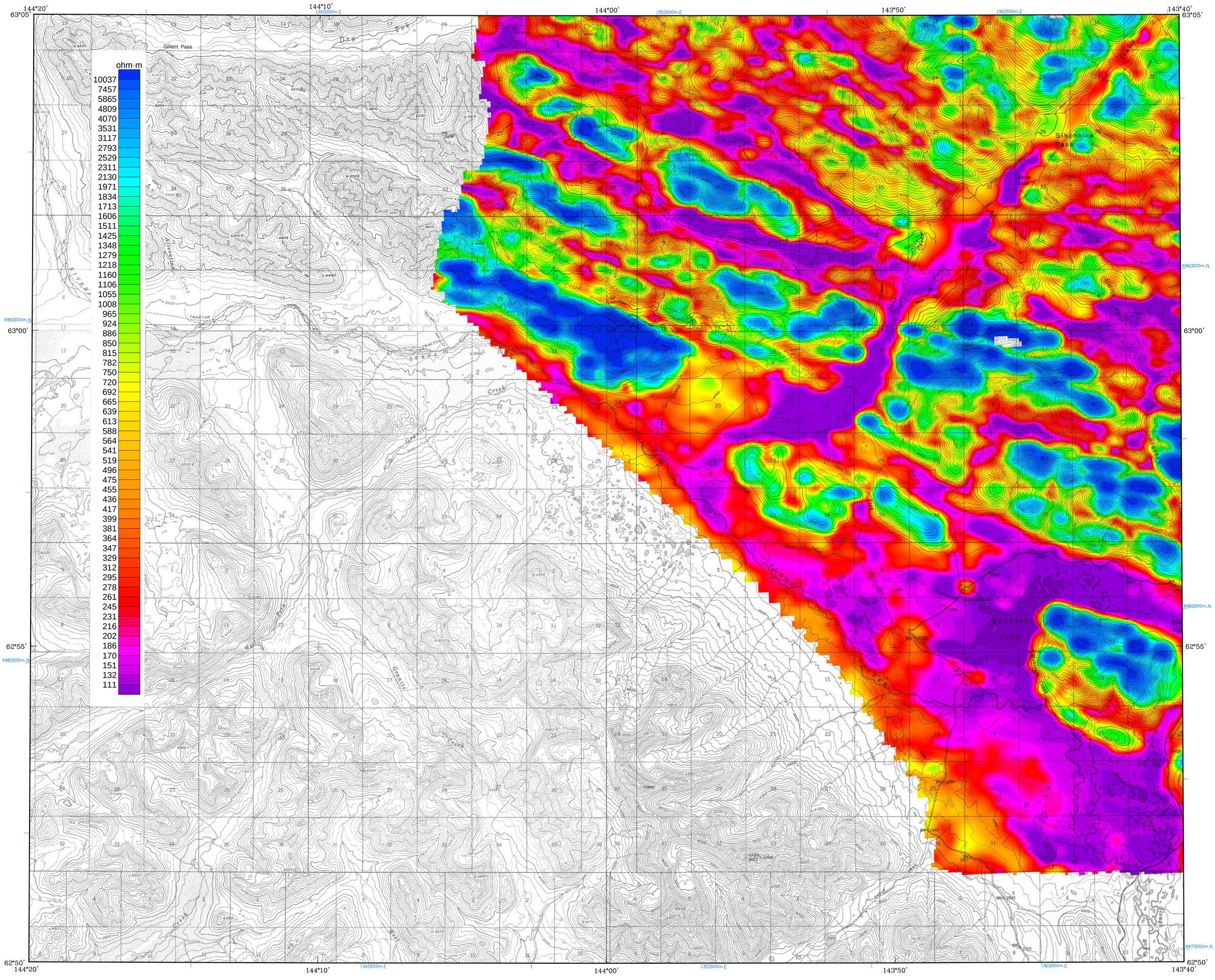

Base from U.S. Geological Survey Tanacross A–6, 1964; Nabesna D–6, 1969; Gulkana D–1, 1978; Mt. Hayes A–1, 1975; Quadrangles, Alaska

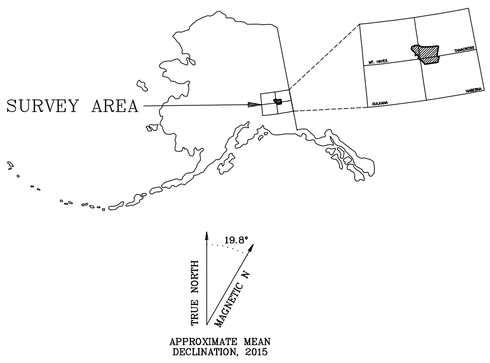

SCALE 1:63,360

1 0 1 2 3 4 MILES

1 0 1 2 3 4 5 KILOMETERS

56,000 Hz COPLANAR APPARENT RESISTIVITY WITH TOPOGRAPHY, TOK SURVEY AREA, EASTERN INTERIOR ALASKA

PARTS OF THE TANACROSS, NABESNA, MT. HAYES, AND GULKANA QUADRANGLES

by

Abraham M. Emond, CGG, and CGG Land (U.S.) Inc.

2015

LOCATION INDEX OF 1:63,360–SCALE MAP

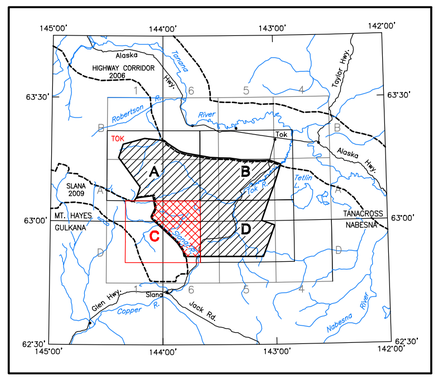

DESCRIPTIVE NOTES

The geophysical data were acquired with a DIGHEM^{V} Electromagnetic (EM) system and a CGG D1344 cesium magnetometer with a Scintrex CS3 cesium sensor. The EM and magnetic sensors were flown at a height of 30 meters (m). In addition the survey recorded data from radar and laser altimeters, a GPS navigation system, 50/60 Hz monitors, and video camera. Flights were performed with an AS–350–B3 Squirrel helicopter at a mean terrain clearance of 60 m along NE–SW (012°) survey flight lines with a spacing of 400 m. Tie lines were flown perpendicular to the flight lines at intervals of approximately 4,800 m.

A Novatel OEM5–G2L Global Positioning System was used for navigation. The helicopter position was derived every 0.5 seconds using post–flight differential positioning to a relative accuracy of better than 5 m. Flight path positions were projected onto the Clarke 1866 (UTM zone 7) spheroid, 1927 North American datum using a central meridian (CM) of 141°, a north constant of 0 and an east constant of 500,000. Positional accuracy of the presented data is better than 10 m with respect to the UTM grid.

RESISTIVITY

The DIGHEM^{V} EM system measured inphase and quadrature components at five frequencies. Two vertical coaxial coil pairs operated at 1000 and 5500 Hz while three horizontal coplanar coil pairs operated at 900, 7200 and 56,000 Hz. EM data were sampled at 0.1 second intervals. The EM system responds to bedrock conductors, conductive overburden, and cultural sources. Apparent resistivity is generated from the in–phase and quadrature component of the coplanar 56,000 Hz using the pseudo–layer half–space model. The data were interpolated onto a regular 80 m grid using a modified Akima (1970[1]) technique. All grids were then resampled from the 80 m cell size down to a 25 m cell size to produce the maps and final grids in this publication.

[1] Akima, H., 1970, A new method of interpolation and smooth curve fitting based on local procedures: Journal of the Association of Computing Machinery, v. 17, no. 4, p. 589–602.

RESISTIVITY ALTITUDE LIMITS

In areas where the EM bird height exceeded 150 m, resistivity was not calculated to avoid meaningless resistivity calculations for small signals where the helicopter flew higher to avoid cultural objects or for safety reasons. Blank areas in the grids were created where zones of high flying correlated over more than one survey line.

SURVEY HISTORY

This map was compiled and drawn under contract between the State of Alaska, Department of Natural Resources, Division of Geological & Geophysical Surveys (DGGS), and CGG Land (U.S.) Inc. Airborne geophysical data for the area were acquired and processed by CGG in 2014 and 2015. The project was funded by the Alaska State Legislature as part of the Alaska Airborne Geophysical and Geological Mineral Inventory Program and the Alaska Strategic and Critical Minerals Assessment Capital Improvement Project.

All data and maps produced to date from this survey are downloadable for free from the DGGS website (www.dggs.alaska.gov/pubs/geophysics). Products are also available in digital format and maps are available on paper for a nominal fee from the DGGS office, 3354 College Road, Fairbanks, Alaska, 99709–3707 (phone 907–451–5020; email dggspubs@alaska.gov).

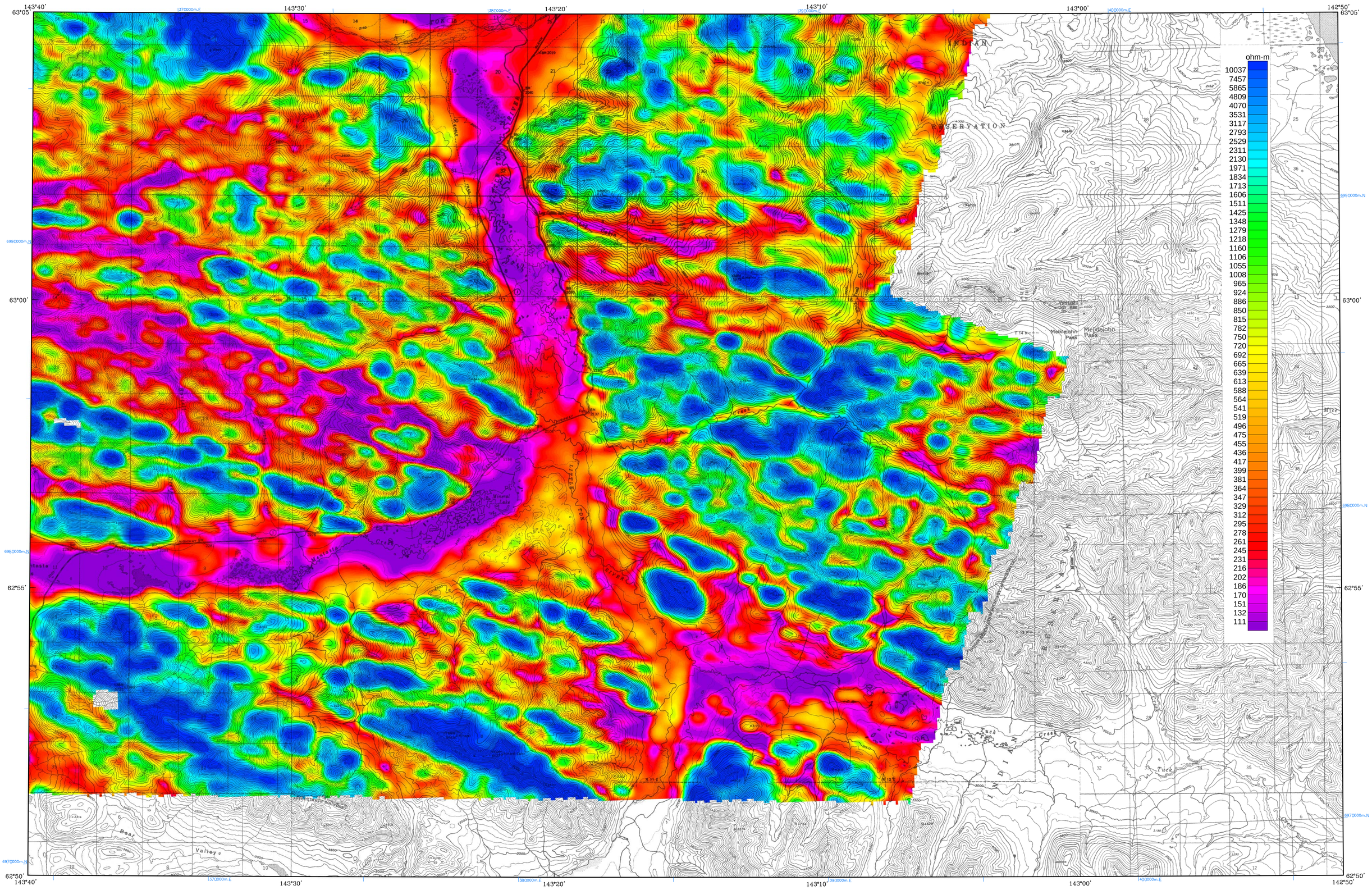

Base from U.S. Geological Survey Tanacross A-4, 1948; A-5, 1973; A-6, 1964; Nabesna D-4, 1954; D-5, 1952; D-6, 1969; Quadrangles, Alaska

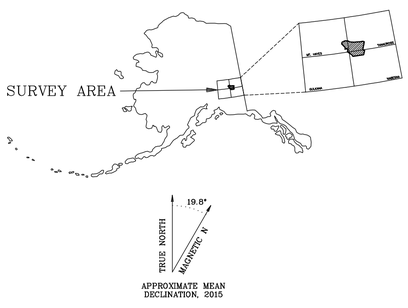

SCALE 1:63,360

1 0 1 2 3 4 MILES

1 0 1 2 3 4 5 KILOMETERS

56,000 Hz COPLANAR APPARENT RESISTIVITY WITH TOPOGRAPHY, TOK SURVEY AREA, EASTERN INTERIOR ALASKA

PARTS OF THE TANACROSS, NABESNA, MT. HAYES, AND GULKANA QUADRANGLES

by

Abraham M. Emond, CGG, and CGG Land (U.S.) Inc.

2015

LOCATION INDEX OF 1:63,360–SCALE MAP

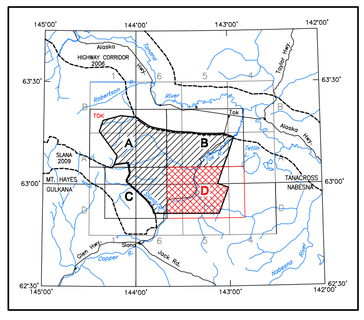

DESCRIPTIVE NOTES

The geophysical data were acquired with a DIGHEM^V Electromagnetic (EM) system and a CGG D1344 cesium magnetometer with a Scintrex CS3 cesium sensor. The EM and magnetic sensors were flown at a height of 30 meters (m). In addition the survey recorded data from radar and laser altimeters, a GPS navigation system, 50/60 Hz monitors, and video camera. Flights were performed with an AS–350–B3 Squirrel helicopter at a mean terrain clearance of 60 m along NE–SW (012°) survey flight lines with a spacing of 400 m. Tie lines were flown perpendicular to the flight lines at intervals of approximately 4,800 m.

A Novatel OEM5–G2L Global Positioning System was used for navigation. The helicopter position was derived every 0.5 seconds using post–flight differential positioning to a relative accuracy of better than 5 m. Flight path positions were projected onto the Clarke 1866 (UTM zone 7) spheroid, 1927 North American datum using a central meridian (CM) of 141°, a north constant of 0 and an east constant of 500,000. Positional accuracy of the presented data is better than 10 m with respect to the UTM grid.

RESISTIVITY

The DIGHEM^V EM system measured inphase and quadrature components at five frequencies. Two vertical coaxial coil pairs operated at 1000 and 5500 Hz while three horizontal coplanar coil pairs operated at 900, 7200 and 56,000 Hz. EM data were sampled at 0.1 second intervals. The EM system responds to bedrock conductors, conductive overburden, and cultural sources. Apparent resistivity is generated from the in–phase and quadrature component of the coplanar 56,000 Hz using the pseudo–layer half–space model. The data were interpolated onto a regular 80 m grid using a modified Akima (1970[1]) technique. All grids were then resampled from the 80 m cell size down to a 25 m cell size to produce the maps and final grids in this publication.

[1] Akima, H., 1970, A new method of interpolation and smooth curve fitting based on local procedures: Journal of the Association of Computing Machinery, v. 17, no. 4, p. 589–602.

RESISTIVITY ALTITUDE LIMITS

In areas where the EM bird height exceeded 150 m, resistivity was not calculated to avoid meaningless resistivity calculations for small signals where the helicopter flew higher to avoid cultural objects or for safety reasons. Blank areas in the grids were created where zones of high flying correlated over more than one survey line.

SURVEY HISTORY

This map was compiled and drawn under contract between the State of Alaska, Department of Natural Resources, Division of Geological & Geophysical Surveys (DGGS), and CGG Land (U.S.) Inc. Airborne geophysical data for the area were acquired and processed by CGG in 2014 and 2015. The project was funded by the Alaska State Legislature as part of the Alaska Airborne Geophysical and Geological Mineral Inventory Program and the Alaska Strategic and Critical Minerals Assessment Capital Improvement Project.

All data and maps produced to date from this survey are downloadable for free from the DGGS website (www.dggs.alaska.gov/pubs/geophysics). Products are also available in digital format and maps are available on paper for a nominal fee from the DGGS office, 3354 College Road, Fairbanks, Alaska, 99709–3707 (phone 907–451–5020; email dggspubs@alaska.gov).

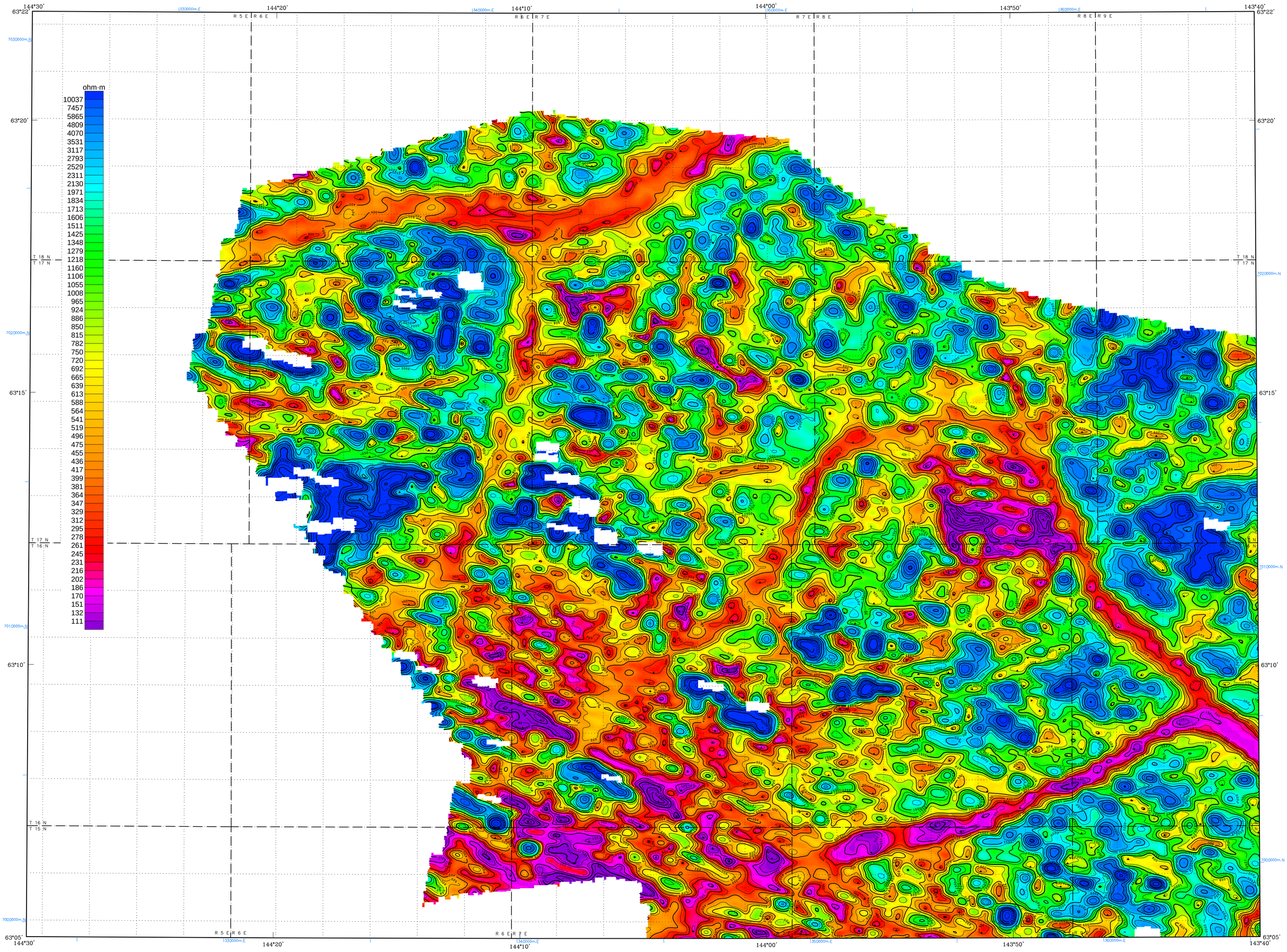

Section outlines from U.S. Geological Survey Mt. Hayes A-1, 1975; B-1, 1982; Tanacross A-6, 1964; B-6, 1970; Quadrangles, Alaska

SCALE 1:63,360

1 0 1 2 3 4 MILES

1 0 1 2 3 4 5 KILOMETERS

56,000 Hz COPLANAR APPARENT RESISTIVITY WITH DATA CONTOURS, TOK SURVEY AREA, EASTERN INTERIOR ALASKA

PARTS OF THE TANACROSS, NABESNA, MT. HAYES, AND GULKANA QUADRANGLES

by

Abraham M. Emond, CGG, and CGG Land (U.S.) Inc.

2015

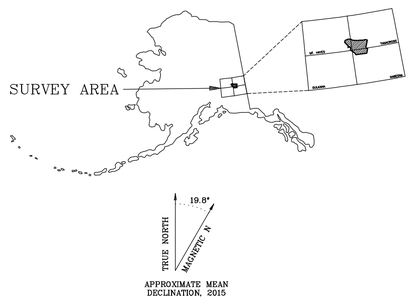

DESCRIPTIVE NOTES

The geophysical data were acquired with a DIGHEM^{V} Electromagnetic (EM) system and a CGG D1344 cesium magnetometer with a Scintrex CS3 cesium sensor. The EM and magnetic sensors were flown at a height of 30 meters (m). In addition the survey recorded data from radar and laser altimeters, a GPS navigation system, 50/60 Hz monitors, and video camera. Flights were performed with an AS-350-B3 Squirrel helicopter at a mean terrain clearance of 60 m along NE-SW (012°) survey flight lines with a spacing of 400 m. Tie lines were flown perpendicular to the flight lines at intervals of approximately 4,800 m.

A Novatel OEM5-G2L Global Positioning System was used for navigation. The helicopter position was derived every 0.5 seconds using post-flight differential positioning to a relative accuracy of better than 5 m. Flight path positions were projected onto the Clarke 1866 (UTM zone 7) spheroid, 1927 North American datum using a central meridian (CM) of 141°, a north constant of 0 and an east constant of 500,000. Positional accuracy of the presented data is better than 10 m with respect to the UTM grid.

RESISTIVITY

The DIGHEM^{V} EM system measured inphase and quadrature components at five frequencies. Two vertical coaxial coil pairs operated at 1000 and 5500 Hz while three horizontal coplanar coil pairs operated at 900, 7200 and 56,000 Hz. EM data were sampled at 0.1 second intervals. The EM system responds to bedrock conductors, conductive overburden, and cultural sources. Apparent resistivity is generated from the in-phase and quadrature component of the coplanar 56,000 Hz using the pseudo-layer half-space model. The data were interpolated onto a regular 80 m grid using a modified Akima (1970[1]) technique. All grids were then resampled from the 80 m cell size down to a 25 m cell size to produce the maps and final grids in this publication.

[1] Akima, H., 1970, A new method of interpolation and smooth curve fitting based on local procedures: Journal of the Association of Computing Machinery, v. 17, no. 4, p. 589-602.

RESISTIVITY ALTITUDE LIMITS

In areas where the EM bird height exceeded 150 m, resistivity was not calculated to avoid meaningless resistivity calculations for small signals where the helicopter flew higher to avoid cultural objects or for safety reasons. Blank areas in the grids were created where zones of high flying correlated over more than one survey line.

RESISTIVITY CONTOURS

1000
800
600
500
400
300
250
200
150
125
100

Contours in ohm-m at 10 intervals per decade

. . . . . resistivity low

LOCATION INDEX OF 1:63,360-SCALE MAP

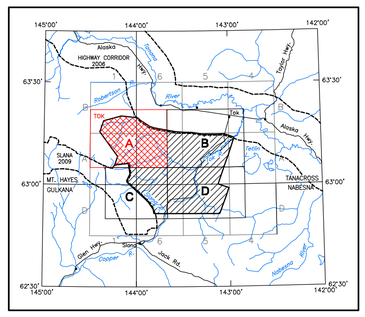

SURVEY HISTORY

This map was compiled and drawn under contract between the State of Alaska, Department of Natural Resources, Division of Geological & Geophysical Surveys (DGGS), and CGG Land (U.S.) Inc. Airborne geophysical data for the area were acquired and processed by CGG in 2014 and 2015. The project was funded by the Alaska State Legislature as part of the Alaska Airborne Geophysical and Geological Mineral Inventory Program and the Alaska Strategic and Critical Minerals Assessment Capital Improvement Project.

All data and maps produced to date from this survey are downloadable for free from the DGGS website (www.dggs.alaska.gov/pubs/geophysics). Products are also available in digital format and maps are available on paper for a nominal fee from the DGGS office, 3354 College Road, Fairbanks, Alaska, 99709-3707 (phone 907-451-5020; email dggspubs@alaska.gov).

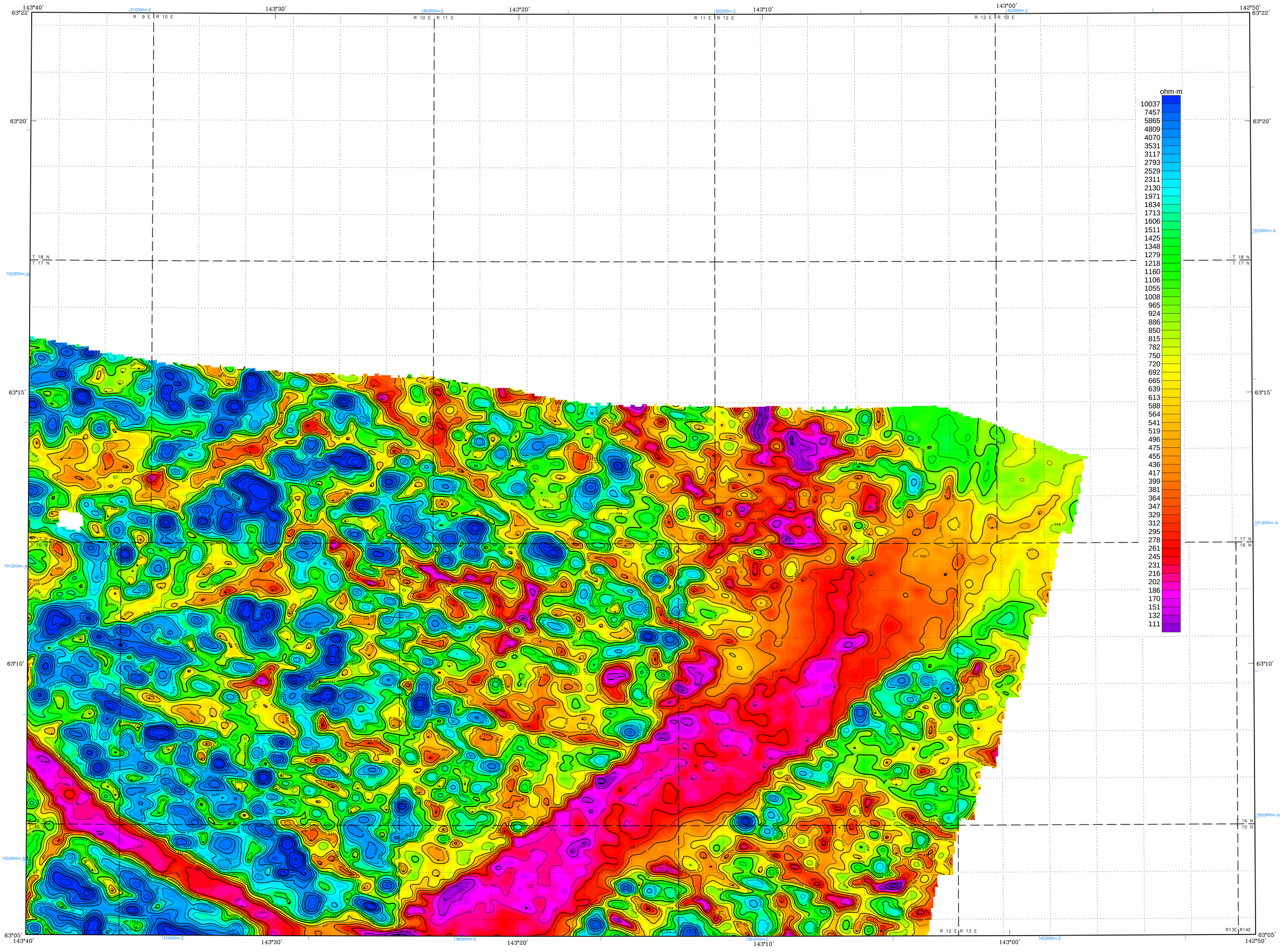

Section outlines from U.S. Geological Survey Tanacross A–4, 1948; A–5, 1973; A–6, 1964; B–4, 1949; B–5, 1994; B–6, 1970; Quadrangles, Alaska

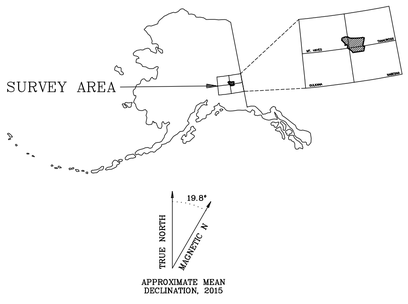

SCALE 1:63,360

1 0 1 2 3 4 MILES

1 0 1 2 3 4 5 KILOMETERS

56,000 Hz COPLANAR APPARENT RESISTIVITY WITH DATA CONTOURS, TOK SURVEY AREA, EASTERN INTERIOR ALASKA

PARTS OF THE TANACROSS, NABESNA, MT. HAYES, AND GULKANA QUADRANGLES

by

Abraham M. Emond, CGG, and CGG Land (U.S.) Inc.

2015

DESCRIPTIVE NOTES

The geophysical data were acquired with a DIGHEM^{V} Electromagnetic (EM) system and a CGG D1344 cesium magnetometer with a Scintrex CS3 cesium sensor. The EM and magnetic sensors were flown at a height of 30 meters (m). In addition the survey recorded data from radar and laser altimeters, a GPS navigation system, 50/60 Hz monitors, and video camera. Flights were performed with an AS–350–B3 Squirrel helicopter at a mean terrain clearance of 60 m along NE–SW (012°) survey flight lines with a spacing of 400 m. Tie lines were flown perpendicular to the flight lines at intervals of approximately 4,800 m.

A Novatel OEM5–G2L Global Positioning System was used for navigation. The helicopter position was derived every 0.5 seconds using post–flight differential positioning to a relative accuracy of better than 5 m. Flight path positions were projected onto the Clarke 1866 (UTM zone 7) spheroid, 1927 North American datum using a central meridian (CM) of 141°, a north constant of 0 and an east constant of 500,000. Positional accuracy of the presented data is better than 10 m with respect to the UTM grid.

RESISTIVITY

The DIGHEM^{V} EM system measured inphase and quadrature components at five frequencies. Two vertical coaxial coil pairs operated at 1000 and 5500 Hz while three horizontal coplanar coil pairs operated at 900, 7200 and 56,000 Hz. EM data were sampled at 0.1 second intervals. The EM system responds to bedrock conductors, conductive overburden, and cultural sources. Apparent resistivity is generated from the in–phase and quadrature component of the coplanar 56,000 Hz using the pseudo–layer half–space model. The data were interpolated onto a regular 80 m grid using a modified Akima (1970[1]) technique. All grids were then resampled from the 80 m cell size down to a 25 m cell size to produce the maps and final grids in this publication.

[1] Akima, H., 1970, A new method of interpolation and smooth curve fitting based on local procedures: Journal of the Association of Computing Machinery, v. 17, no. 4, p. 589–602.

RESISTIVITY ALTITUDE LIMITS

In areas where the EM bird height exceeded 150 m, resistivity was not calculated to avoid meaningless resistivity calculations for small signals where the helicopter flew higher to avoid cultural objects or for safety reasons. Blank areas in the grids were created where zones of high flying correlated over more than one survey line.

RESISTIVITY CONTOURS

1000
800
600
500
400
300
250
200
150
125
100

Contours in ohm–m at 10 intervals per decade

. . . . . resistivity low

LOCATION INDEX OF 1:63,360–SCALE MAP

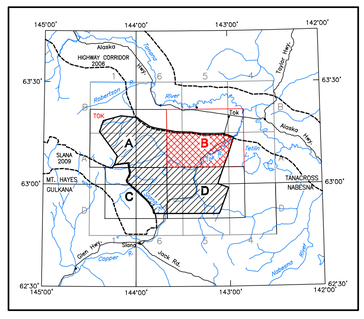

SURVEY HISTORY

This map was compiled and drawn under contract between the State of Alaska, Department of Natural Resources, Division of Geological & Geophysical Surveys (DGGS), and CGG Land (U.S.) Inc. Airborne geophysical data for the area were acquired and processed by CGG in 2014 and 2015. The project was funded by the Alaska State Legislature as part of the Alaska Airborne Geophysical and Geological Mineral Inventory Program and the Alaska Strategic and Critical Minerals Assessment Capital Improvement Project.

All data and maps produced to date from this survey are downloadable for free from the DGGS website (www.dggs.alaska.gov/pubs/geophysics). Products are also available in digital format and maps are available on paper for a nominal fee from the DGGS office, 3354 College Road, Fairbanks, Alaska, 99709–3707 (phone 907–451–5020; email dggspubs@alaska.gov).

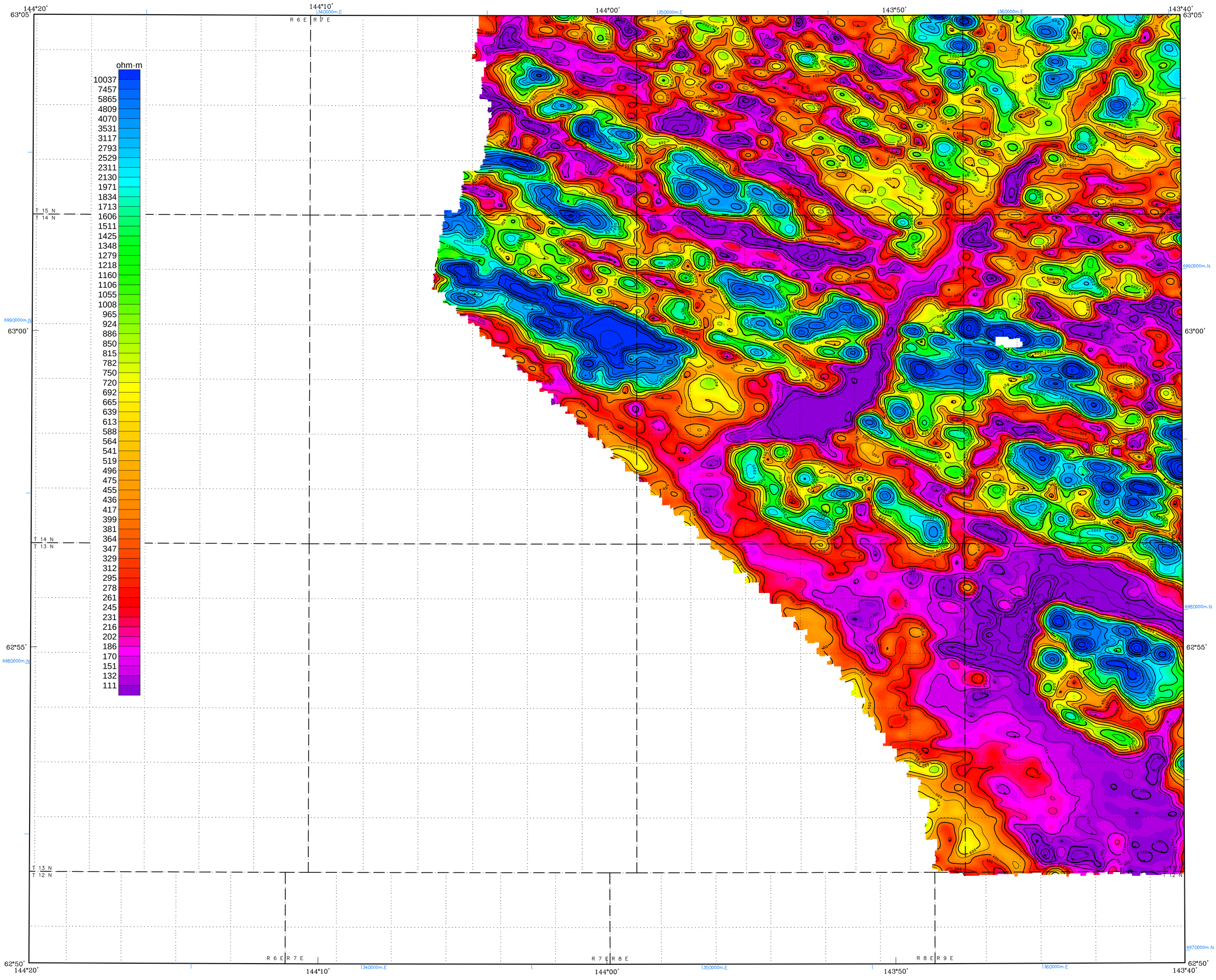

Section outlines from U.S. Geological Survey Tanacross A–6, 1964; Nabesna D–6, 1969; Gulkana D–1, 1978; Mt. Hayes A–1, 1975; Quadrangles, Alaska

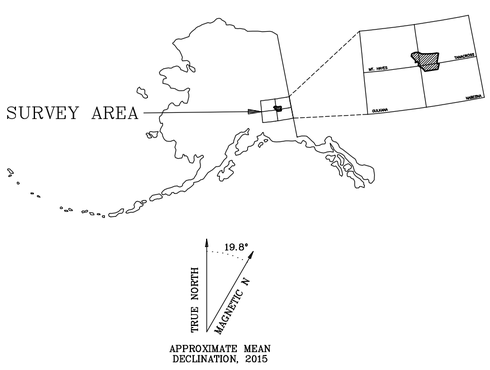

APPROXIMATE MEAN DECLINATION, 2015

SCALE 1:63,360

1 0 1 2 3 4 MILES

1 0 1 2 3 4 5 KILOMETERS

56,000 Hz COPLANAR APPARENT RESISTIVITY WITH DATA CONTOURS, TOK SURVEY AREA, EASTERN INTERIOR ALASKA

PARTS OF THE TANACROSS, NABESNA, MT. HAYES, AND GULKANA QUADRANGLES

by

Abraham M. Emond, CGG, and CGG Land (U.S.) Inc.

2015

LOCATION INDEX OF 1:63,360–SCALE MAP

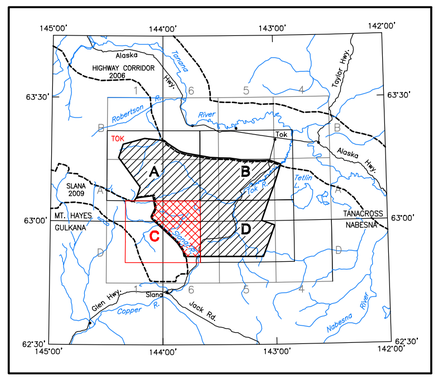

RESISTIVITY CONTOURS

1000
800
600
500
400
300
250
200
150
125
100

Contours in ohm–m at 10 intervals per decade

. . . . . resistivity low

DESCRIPTIVE NOTES

The geophysical data were acquired with a DIGHEM^{V} Electromagnetic (EM) system and a CGG D1344 cesium magnetometer with a Scintrex CS3 cesium sensor. The EM and magnetic sensors were flown at a height of 30 meters (m). In addition the survey recorded data from radar and laser altimeters, a GPS navigation system, 50/60 Hz monitors, and video camera. Flights were performed with an AS–350–B3 Squirrel helicopter at a mean terrain clearance of 60 m along NE–SW (012°) survey flight lines with a spacing of 400 m. Tie lines were flown perpendicular to the flight lines at intervals of approximately 4,800 m.

A Novatel OEM5–G2L Global Positioning System was used for navigation. The helicopter position was derived every 0.5 seconds using post–flight differential positioning to a relative accuracy of better than 5 m. Flight path positions were projected onto the Clarke 1866 (UTM zone 7) spheroid, 1927 North American datum using a central meridian (CM) of 141°, a north constant of 0 and an east constant of 500,000. Positional accuracy of the presented data is better than 10 m with respect to the UTM grid.

RESISTIVITY

The DIGHEM^{V} EM system measured inphase and quadrature components at five frequencies. Two vertical coaxial coil pairs operated at 1000 and 5500 Hz while three horizontal coplanar coil pairs operated at 900, 7200 and 56,000 Hz. EM data were sampled at 0.1 second intervals. The EM system responds to bedrock conductors, conductive overburden, and cultural sources. Apparent resistivity is generated from the in–phase and quadrature component of the coplanar 56,000 Hz using the pseudo–layer half–space model. The data were interpolated onto a regular 80 m grid using a modified Akima (1970[1]) technique. All grids were then resampled from the 80 m cell size down to a 25 m cell size to produce the maps and final grids in this publication.

[1] Akima, H., 1970, A new method of interpolation and smooth curve fitting based on local procedures: Journal of the Association of Computing Machinery, v. 17, no. 4, p. 589–602.

RESISTIVITY ALTITUDE LIMITS

In areas where the EM bird height exceeded 150 m, resistivity was not calculated to avoid meaningless resistivity calculations for small signals where the helicopter flew higher to avoid cultural objects or for safety reasons. Blank areas in the grids were created where zones of high flying correlated over more than one survey line.

SURVEY HISTORY

This map was compiled and drawn under contract between the State of Alaska, Department of Natural Resources, Division of Geological & Geophysical Surveys (DGGS), and CGG Land (U.S.) Inc. Airborne geophysical data for the area were acquired and processed by CGG in 2014 and 2015. The project was funded by the Alaska State Legislature as part of the Alaska Airborne Geophysical and Geological Mineral Inventory Program and the Alaska Strategic and Critical Minerals Assessment Capital Improvement Project.

All data and maps produced to date from this survey are downloadable for free from the DGGS website (www.dggs.alaska.gov/pubs/geophysics). Products are also available in digital format and maps are available on paper for a nominal fee from the DGGS office, 3354 College Road, Fairbanks, Alaska, 99709–3707 (phone 907–451–5020; email dggspubs@alaska.gov).

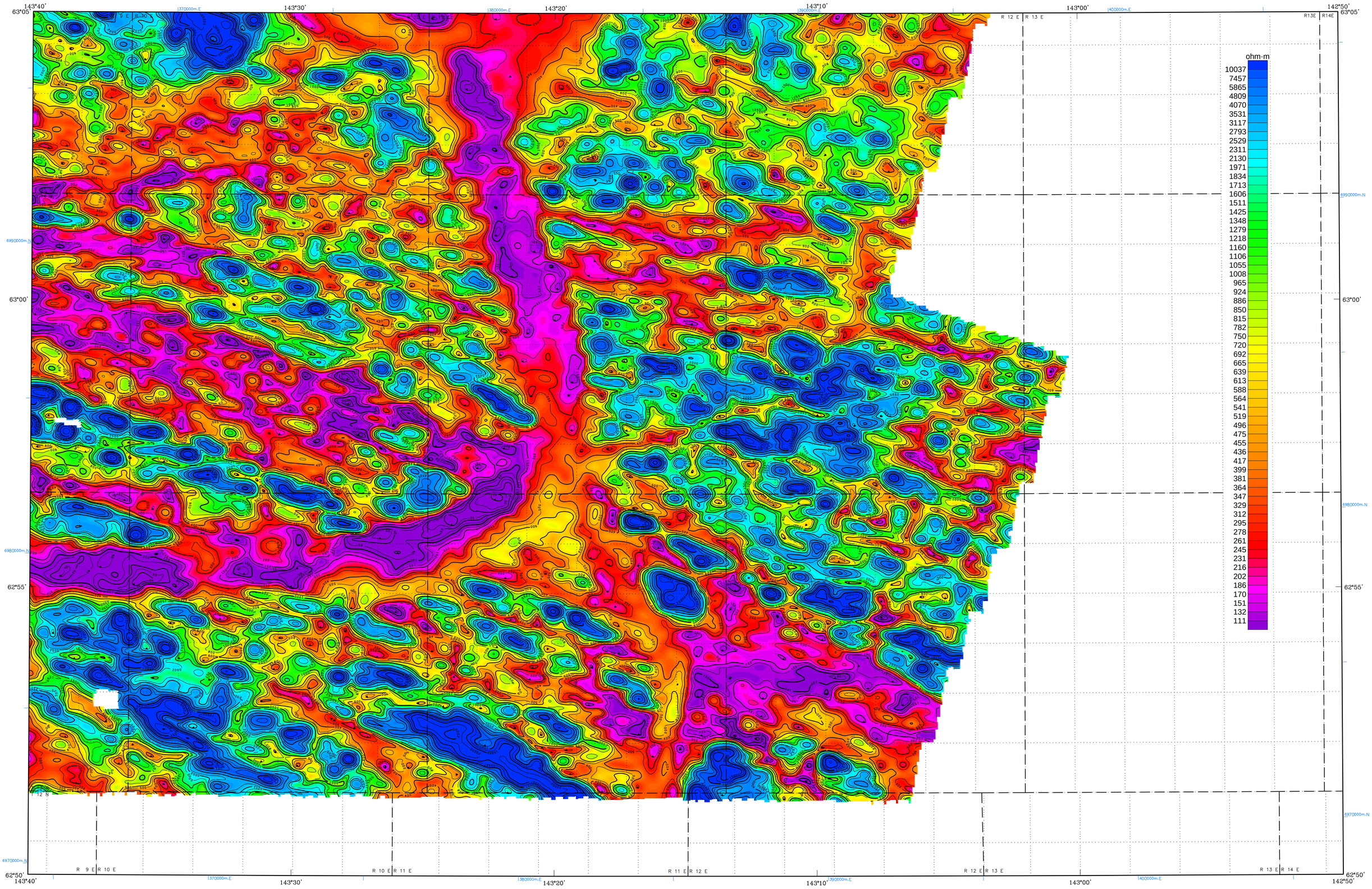

Section outlines from U.S. Geological Survey Tanacross A–4, 1948; A–5, 1973; A–6, 1964; Nabesna D–4, 1954; D–5, 1952; D–6, 1969; Quadrangles, Alaska

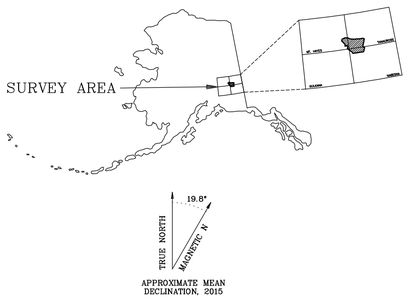

SCALE 1:63,360

1 0 1 2 3 4 MILES

1 0 1 2 3 4 5 KILOMETERS

56,000 Hz COPLANAR APPARENT RESISTIVITY WITH DATA CONTOURS, TOK SURVEY AREA, EASTERN INTERIOR ALASKA

PARTS OF THE TANACROSS, NABESNA, MT. HAYES, AND GULKANA QUADRANGLES

by

Abraham M. Emond, CGG, and CGG Land (U.S.) Inc.

2015

LOCATION INDEX OF 1:63,360–SCALE MAP

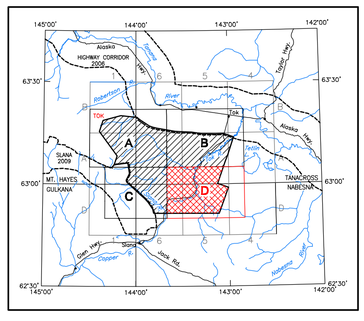

DESCRIPTIVE NOTES

The geophysical data were acquired with a DIGHEM^V Electromagnetic (EM) system and a CGG D1344 cesium magnetometer with a Scintrex CS3 cesium sensor. The EM and magnetic sensors were flown at a height of 30 meters (m). In addition the survey recorded data from radar and laser altimeters, a GPS navigation system, 50/60 Hz monitors, and video camera. Flights were performed with an AS–350–B3 Squirrel helicopter at a mean terrain clearance of 60 m along NE–SW (012°) survey flight lines with a spacing of 400 m. Tie lines were flown perpendicular to the flight lines at intervals of approximately 4,800 m.

A Novatel OEM5–G2L Global Positioning System was used for navigation. The helicopter position was derived every 0.5 seconds using post–flight differential positioning to a relative accuracy of better than 5 m. Flight path positions were projected onto the Clarke 1866 (UTM zone 7) spheroid, 1927 North American datum using a central meridian (CM) of 141°, a north constant of 0 and an east constant of 500,000. Positional accuracy of the presented data is better than 10 m with respect to the UTM grid.

RESISTIVITY

The DIGHEM^V EM system measured inphase and quadrature components at five frequencies. Two vertical coaxial coil pairs operated at 1000 and 5500 Hz while three horizontal coplanar coil pairs operated at 900, 7200 and 56,000 Hz. EM data were sampled at 0.1 second intervals. The EM system responds to bedrock conductors, conductive overburden, and cultural sources. Apparent resistivity is generated from the in–phase and quadrature component of the coplanar 56,000 Hz using the pseudo–layer half–space model. The data were interpolated onto a regular 80 m grid using a modified Akima (1970[1]) technique. All grids were then resampled from the 80 m cell size down to a 25 m cell size to produce the maps and final grids in this publication.

[1] Akima, H., 1970, A new method of interpolation and smooth curve fitting based on local procedures: Journal of the Association of Computing Machinery, v. 17, no. 4, p. 589–602.

RESISTIVITY ALTITUDE LIMITS

In areas where the EM bird height exceeded 150 m, resistivity was not calculated to avoid meaningless resistivity calculations for small signals where the helicopter flew higher to avoid cultural objects or for safety reasons. Blank areas in the grids were created where zones of high flying correlated over more than one survey line.

RESISTIVITY CONTOURS

1000
800
600
500
400
300
250
200
150
125
100

Contours in ohm–m at 10 intervals per decade

. . . . . resistivity low

SURVEY HISTORY

This map was compiled and drawn under contract between the State of Alaska, Department of Natural Resources, Division of Geological & Geophysical Surveys (DGGS), and CGG Land (U.S.) Inc. Airborne geophysical data for the area were acquired and processed by CGG in 2014 and 2015. The project was funded by the Alaska State Legislature as part of the Alaska Airborne Geophysical and Geological Mineral Inventory Program and the Alaska Strategic and Critical Minerals Assessment Capital Improvement Project.

All data and maps produced to date from this survey are downloadable for free from the DGGS website (www.dggs.alaska.gov/pubs/geophysics). Products are also available in digital format and maps are available on paper for a nominal fee from the DGGS office, 3354 College Road, Fairbanks, Alaska, 99709–3707 (phone 907–451–5020; email dggspubs@alaska.gov).

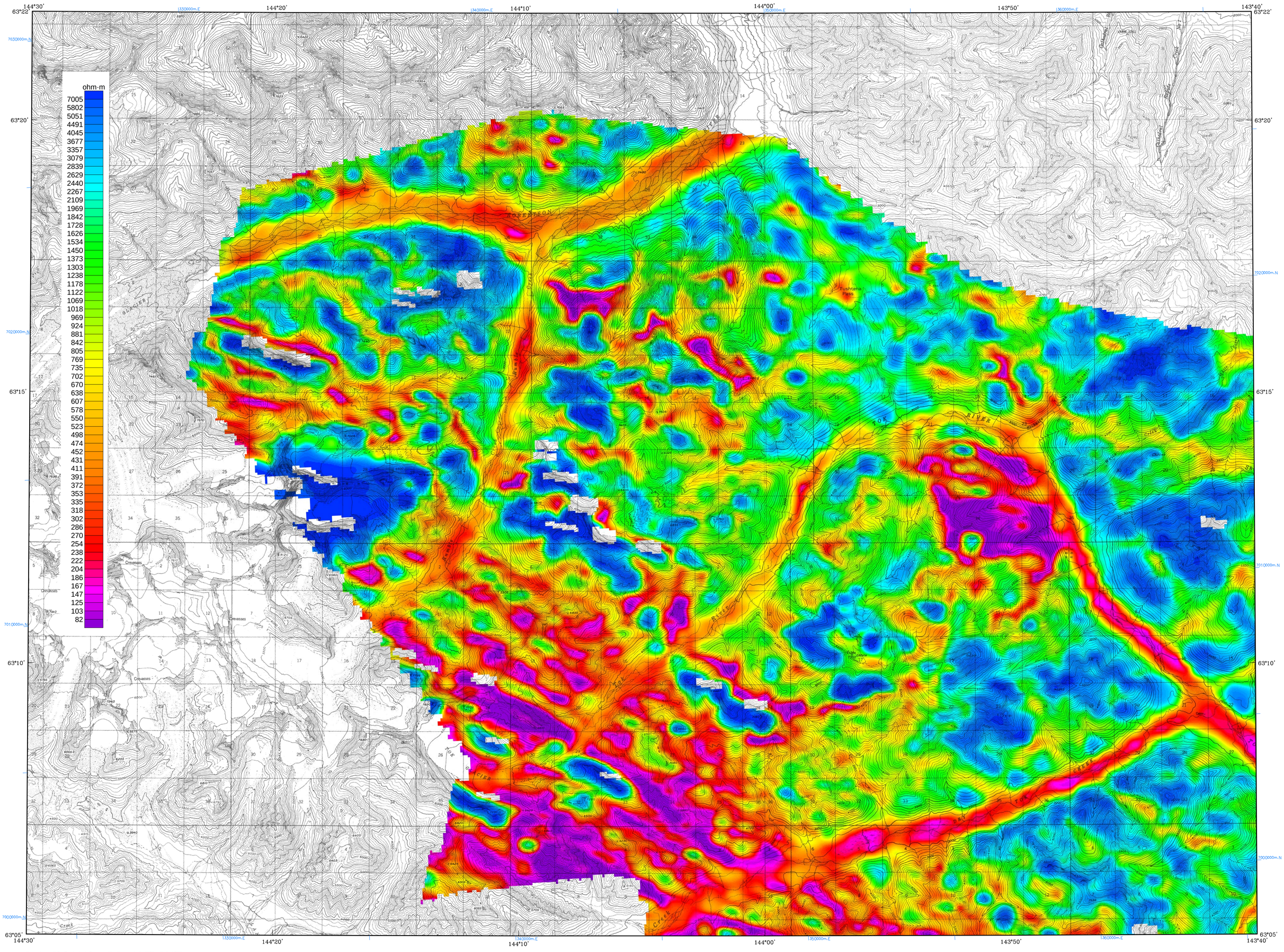

Base from U.S. Geological Survey Mt. Hayes A–1, 1975; B–1, 1982; Tanacross A–6, 1964; B–6, 1970; Quadrangles, Alaska

SCALE 1:63,360

1 0 1 2 3 4 MILES

1 0 1 2 3 4 5 KILOMETERS

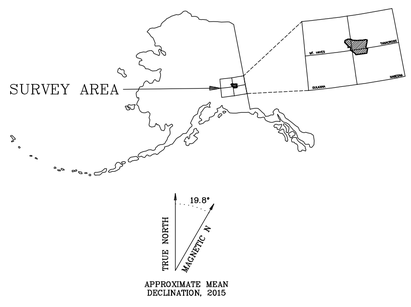

7200 Hz COPLANAR APPARENT RESISTIVITY WITH TOPOGRAPHY, TOK SURVEY AREA, EASTERN INTERIOR ALASKA

PARTS OF THE TANACROSS, NABESNA, MT. HAYES, AND GULKANA QUADRANGLES

by

Abraham M. Emond, CGG, and CGG Land (U.S.) Inc.

2015

DESCRIPTIVE NOTES

The geophysical data were acquired with a DIGHEM^V Electromagnetic (EM) system and a CGG D1344 cesium magnetometer with a Scintrex CS3 cesium sensor. The EM and magnetic sensors were flown at a height of 30 meters (m). In addition the survey recorded data from radar and laser altimeters, a GPS navigation system, 50/60 Hz monitors, and video camera. Flights were performed with an AS–350–B3 Squirrel helicopter at a mean terrain clearance of 60 m along NE–SW (012°) survey flight lines with a spacing of 400 m. Tie lines were flown perpendicular to the flight lines at intervals of approximately 4,800 m.

A Novatel OEM5–G2L Global Positioning System was used for navigation. The helicopter position was derived every 0.5 seconds using post–flight differential positioning to a relative accuracy of better than 5 m. Flight path positions were projected onto the Clarke 1866 (UTM zone 7) spheroid, 1927 North American datum using a central meridian (CM) of 141°, a north constant of 0 and an east constant of 500,000. Positional accuracy of the presented data is better than 10 m with respect to the UTM grid.

RESISTIVITY

The DIGHEM^V EM system measured inphase and quadrature components at five frequencies. Two vertical coaxial coil pairs operated at 1000 and 5500 Hz while three horizontal coplanar coil pairs operated at 900, 7200 and 56,000 Hz. EM data were sampled at 0.1 second intervals. The EM system responds to bedrock conductors, conductive overburden, and cultural sources. Apparent resistivity is generated from the in–phase and quadrature component of the coplanar 7200 Hz using the pseudo–layer half–space model. The data were interpolated onto a regular 80 m grid using a modified Akima (1970[1]) technique. All grids were then resampled from the 80 m cell size down to a 25 m cell size to produce the maps and final grids in this publication.

[1] Akima, H., 1970, A new method of interpolation and smooth curve fitting based on local procedures: Journal of the Association of Computing Machinery, v. 17, no. 4, p. 589–602.

RESISTIVITY ALTITUDE LIMITS

In areas where the EM bird height exceeded 150 m, resistivity was not calculated to avoid meaningless resistivity calculations for small signals where the helicopter flew higher to avoid cultural objects or for safety reasons. Blank areas in the grids were created where zones of high flying correlated over more than one survey line.

LOCATION INDEX OF 1:63,360–SCALE MAP

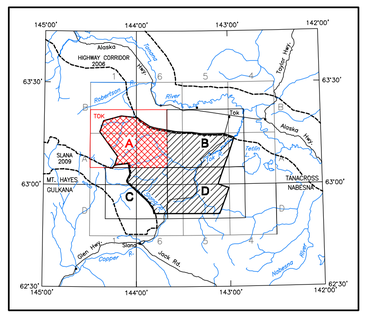

SURVEY HISTORY

This map was compiled and drawn under contract between the State of Alaska, Department of Natural Resources, Division of Geological & Geophysical Surveys (DGGS), and CGG Land (U.S.) Inc. Airborne geophysical data for the area were acquired and processed by CGG in 2014 and 2015. The project was funded by the Alaska State Legislature as part of the Alaska Airborne Geophysical and Geological Mineral Inventory Program and the Alaska Strategic and Critical Minerals Assessment Capital Improvement Project.

All data and maps produced to date from this survey are downloadable for free from the DGGS website (www.dggs.alaska.gov/pubs/geophysics). Products are also available in digital format and maps are available on paper for a nominal fee from the DGGS office, 3354 College Road, Fairbanks, Alaska, 99709–3707 (phone 907–451–5020; email dggspubs@alaska.gov).

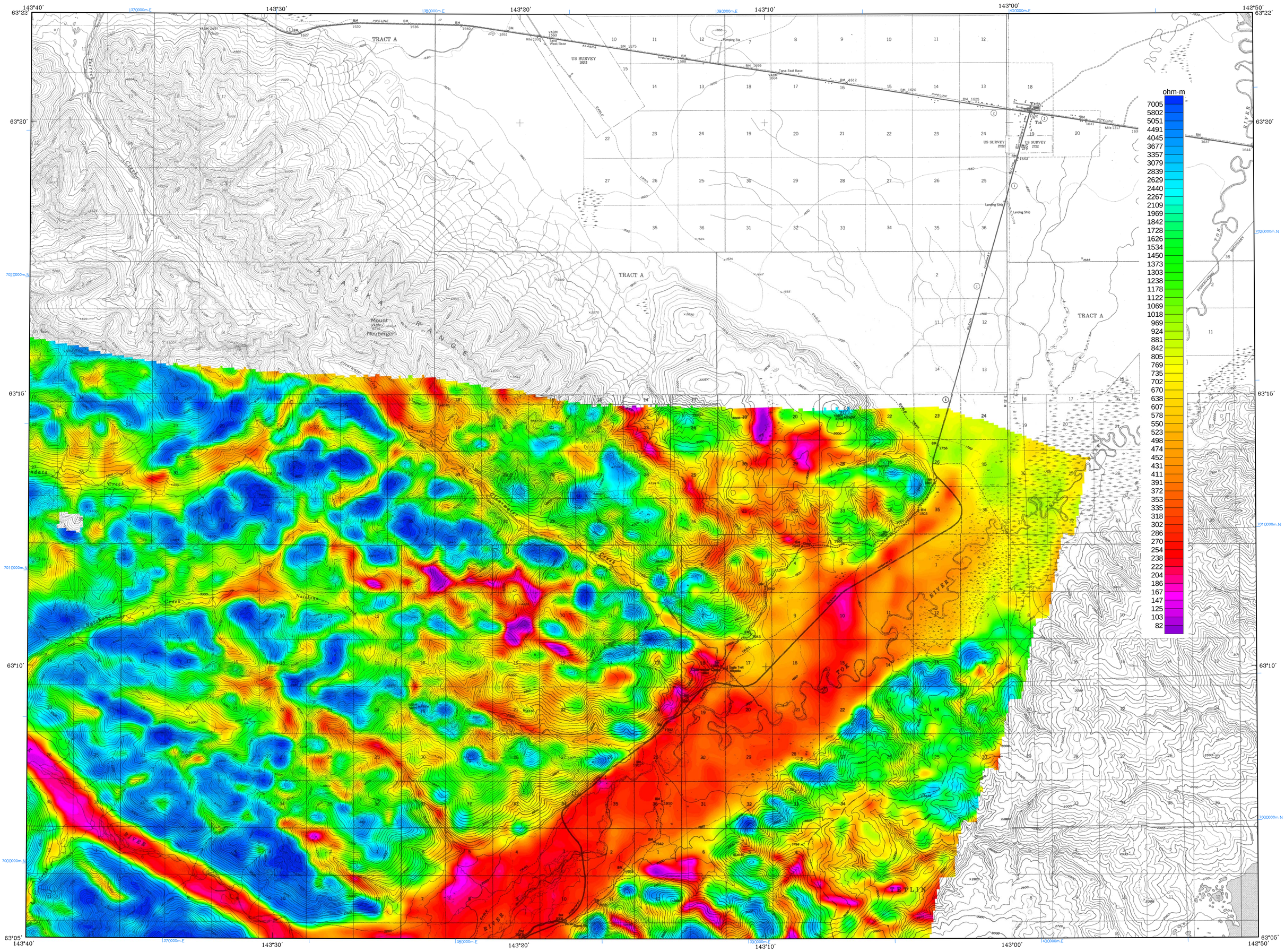

Base from U.S. Geological Survey Tanacross A–4, 1948; A–5, 1973; A–6, 1964; B–4, 1949; B–5, 1994; B–6, 1970; Quadrangles, Alaska

SCALE 1:63,360

1 0 1 2 3 4 MILES

1 0 1 2 3 4 5 KILOMETERS

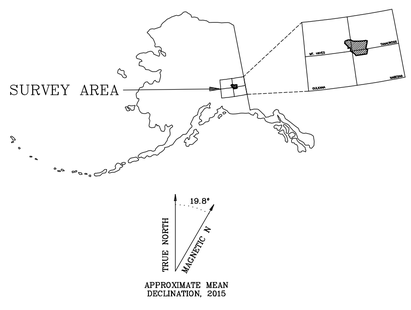

7200 Hz COPLANAR APPARENT RESISTIVITY WITH TOPOGRAPHY, TOK SURVEY AREA, EASTERN INTERIOR ALASKA

PARTS OF THE TANACROSS, NABESNA, MT. HAYES, AND GULKANA QUADRANGLES

by

Abraham M. Emond, CGG, and CGG Land (U.S.) Inc.

2015

DESCRIPTIVE NOTES

The geophysical data were acquired with a DIGHEM^V Electromagnetic (EM) system and a CGG D1344 cesium magnetometer with a Scintrex CS3 cesium sensor. The EM and magnetic sensors were flown at a height of 30 meters (m). In addition the survey recorded data from radar and laser altimeters, a GPS navigation system, 50/60 Hz monitors, and video camera. Flights were performed with an AS–350–B3 Squirrel helicopter at a mean terrain clearance of 60 m along NE–SW (012°) survey flight lines with a spacing of 400 m. Tie lines were flown perpendicular to the flight lines at intervals of approximately 4,800 m.

A Novatel OEM5–G2L Global Positioning System was used for navigation. The helicopter position was derived every 0.5 seconds using post–flight differential positioning to a relative accuracy of better than 5 m. Flight path positions were projected onto the Clarke 1866 (UTM zone 7) spheroid, 1927 North American datum using a central meridian (CM) of 141°, a north constant of 0 and an east constant of 500,000. Positional accuracy of the presented data is better than 10 m with respect to the UTM grid.

RESISTIVITY

The DIGHEM^V EM system measured inphase and quadrature components at five frequencies. Two vertical coaxial coil pairs operated at 1000 and 5500 Hz while three horizontal coplanar coil pairs operated at 900, 7200 and 56,000 Hz. EM data were sampled at 0.1 second intervals. The EM system responds to bedrock conductors, conductive overburden, and cultural sources. Apparent resistivity is generated from the in–phase and quadrature component of the coplanar 7200 Hz using the pseudo–layer half–space model. The data were interpolated onto a regular 80 m grid using a modified Akima (1970[1]) technique. All grids were then resampled from the 80 m cell size down to a 25 m cell size to produce the maps and final grids in this publication.

[1] Akima, H., 1970, A new method of interpolation and smooth curve fitting based on local procedures: Journal of the Association of Computing Machinery, v. 17, no. 4, p. 589–602.

RESISTIVITY ALTITUDE LIMITS

In areas where the EM bird height exceeded 150 m, resistivity was not calculated to avoid meaningless resistivity calculations for small signals where the helicopter flew higher to avoid cultural objects or for safety reasons. Blank areas in the grids were created where zones of high flying correlated over more than one survey line.

LOCATION INDEX OF 1:63,360–SCALE MAP

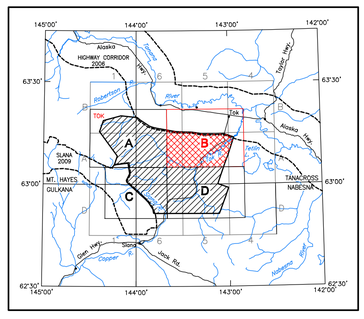

SURVEY HISTORY

This map was compiled and drawn under contract between the State of Alaska, Department of Natural Resources, Division of Geological & Geophysical Surveys (DGGS), and CGG Land (U.S.) Inc. Airborne geophysical data for the area were acquired and processed by CGG in 2014 and 2015. The project was funded by the Alaska State Legislature as part of the Alaska Airborne Geophysical and Geological Mineral Inventory Program and the Alaska Strategic and Critical Minerals Assessment Capital Improvement Project.

All data and maps produced to date from this survey are downloadable for free from the DGGS website (www.dggs.alaska.gov/pubs/geophysics). Products are also available in digital format and maps are available on paper for a nominal fee from the DGGS office, 3354 College Road, Fairbanks, Alaska, 99709–3707 (phone 907–451–5020; email dggspubs@alaska.gov).

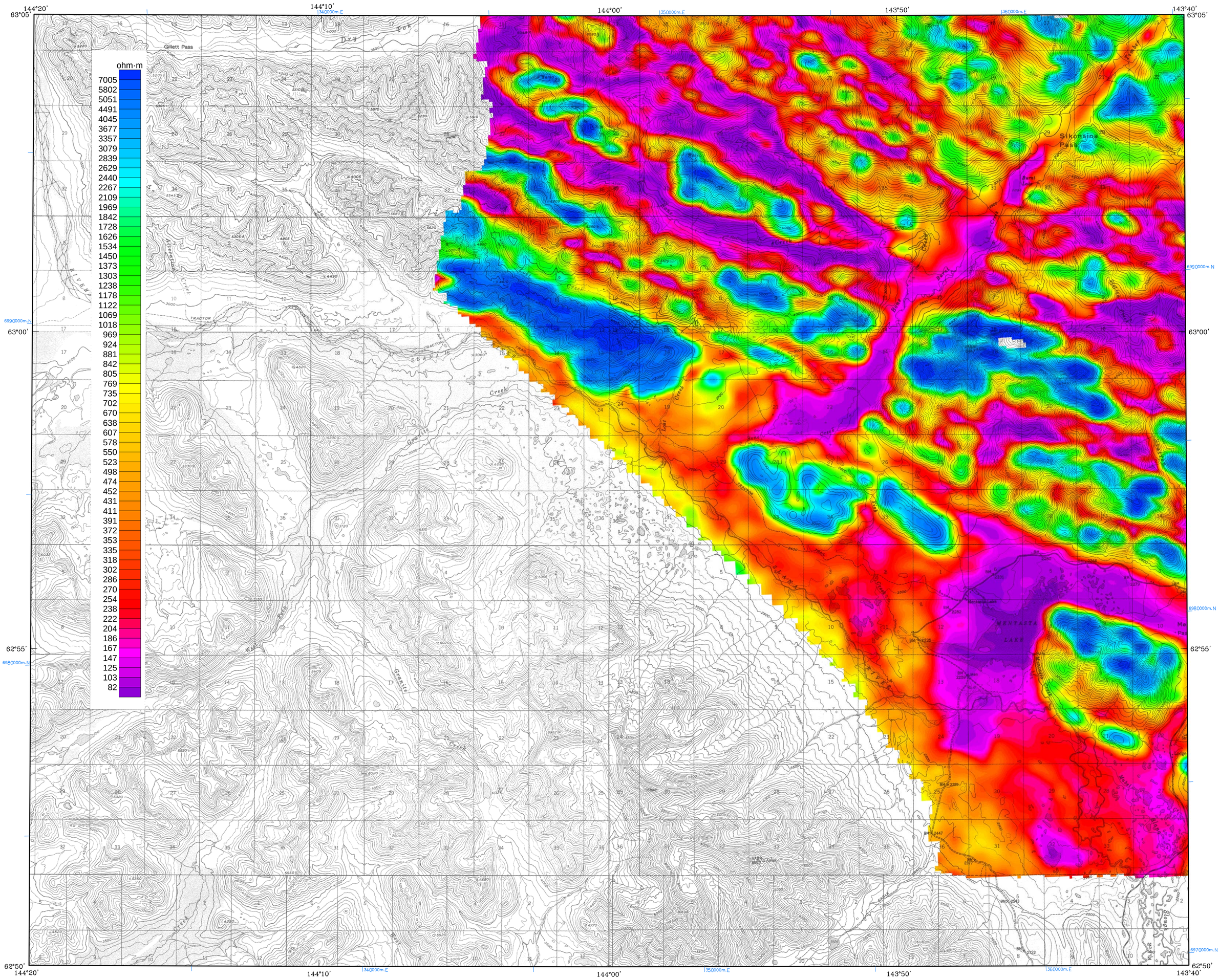

Base from U.S. Geological Survey Tanacross A–6, 1964; Nabesna D–6, 1969; Gulkana D–1, 1978; Mt. Hayes A–1, 1975; Quadrangles, Alaska

SCALE 1:63,360

1 0 1 2 3 4 MILES

1 0 1 2 3 4 5 KILOMETERS

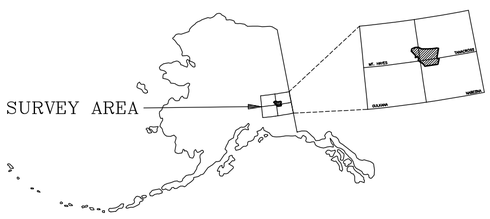

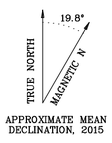

APPROXIMATE MEAN DECLINATION, 2015

7200 Hz COPLANAR APPARENT RESISTIVITY WITH TOPOGRAPHY, TOK SURVEY AREA, EASTERN INTERIOR ALASKA

PARTS OF THE TANACROSS, NABESNA, MT. HAYES, AND GULKANA QUADRANGLES

by

Abraham M. Emond, CGG, and CGG Land (U.S.) Inc.

2015

LOCATION INDEX OF 1:63,360–SCALE MAP

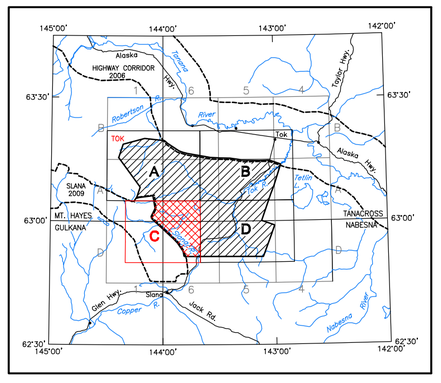

DESCRIPTIVE NOTES

The geophysical data were acquired with a DIGHEM^{V} Electromagnetic (EM) system and a CGG D1344 cesium magnetometer with a Scintrex CS3 cesium sensor. The EM and magnetic sensors were flown at a height of 30 meters (m). In addition the survey recorded data from radar and laser altimeters, a GPS navigation system, 50/60 Hz monitors, and video camera. Flights were performed with an AS–350–B3 Squirrel helicopter at a mean terrain clearance of 60 m along NE–SW (012°) survey flight lines with a spacing of 400 m. Tie lines were flown perpendicular to the flight lines at intervals of approximately 4,800 m.

A Novatel OEM5–G2L Global Positioning System was used for navigation. The helicopter position was derived every 0.5 seconds using post–flight differential positioning to a relative accuracy of better than 5 m. Flight path positions were projected onto the Clarke 1866 (UTM zone 7) spheroid, 1927 North American datum using a central meridian (CM) of 141°, a north constant of 0 and an east constant of 500,000. Positional accuracy of the presented data is better than 10 m with respect to the UTM grid.

RESISTIVITY

The DIGHEM^{V} EM system measured inphase and quadrature components at five frequencies. Two vertical coaxial coil pairs operated at 1000 and 5500 Hz while three horizontal coplanar coil pairs operated at 900, 7200 and 56,000 Hz. EM data were sampled at 0.1 second intervals. The EM system responds to bedrock conductors, conductive overburden, and cultural sources. Apparent resistivity is generated from the in–phase and quadrature component of the coplanar 7200 Hz using the pseudo–layer half–space model. The data were interpolated onto a regular 80 m grid using a modified Akima (1970[1]) technique. All grids were then resampled from the 80 m cell size down to a 25 m cell size to produce the maps and final grids in this publication.

[1] Akima, H., 1970, A new method of interpolation and smooth curve fitting based on local procedures: Journal of the Association of Computing Machinery, v. 17, no. 4, p. 589–602.

RESISTIVITY ALTITUDE LIMITS

In areas where the EM bird height exceeded 150 m, resistivity was not calculated to avoid meaningless resistivity calculations for small signals where the helicopter flew higher to avoid cultural objects or for safety reasons. Blank areas in the grids were created where zones of high flying correlated over more than one survey line.

SURVEY HISTORY

This map was compiled and drawn under contract between the State of Alaska, Department of Natural Resources, Division of Geological & Geophysical Surveys (DGGS), and CGG Land (U.S.) Inc. Airborne geophysical data for the area were acquired and processed by CGG in 2014 and 2015. The project was funded by the Alaska State Legislature as part of the Alaska Airborne Geophysical and Geological Mineral Inventory Program and the Alaska Strategic and Critical Minerals Assessment Capital Improvement Project.

All data and maps produced to date from this survey are downloadable for free from the DGGS website (www.dggs.alaska.gov/pubs/geophysics). Products are also available in digital format and maps are available on paper for a nominal fee from the DGGS office, 3354 College Road, Fairbanks, Alaska, 99709–3707 (phone 907–451–5020; email dggspubs@alaska.gov).

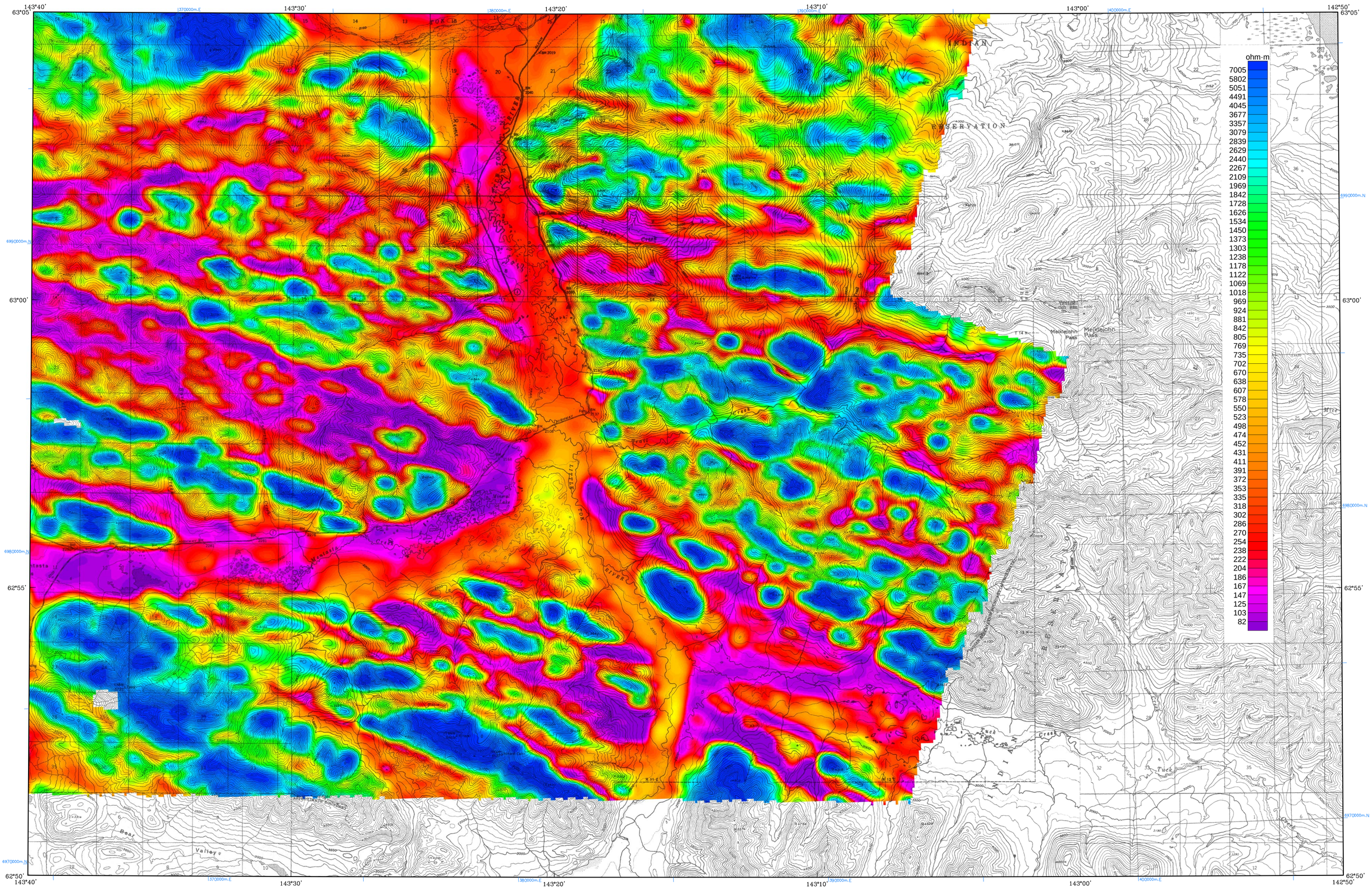

Base from U.S. Geological Survey Tanacross A-4, 1948; A-5, 1973; A-6, 1964; Nabesna D-4, 1954; D-5, 1952; D-6, 1969; Quadrangles, Alaska

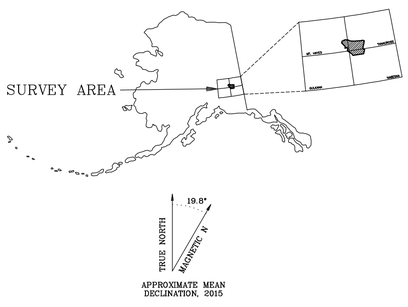

SCALE 1:63,360

1 0 1 2 3 4 MILES

1 0 1 2 3 4 5 KILOMETERS

7200 Hz COPLANAR APPARENT RESISTIVITY WITH TOPOGRAPHY, TOK SURVEY AREA, EASTERN INTERIOR ALASKA

PARTS OF THE TANACROSS, NABESNA, MT. HAYES, AND GULKANA QUADRANGLES

by

Abraham M. Emond, CGG, and CGG Land (U.S.) Inc.

2015

LOCATION INDEX OF 1:63,360–SCALE MAP

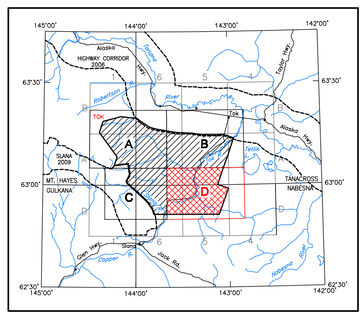

DESCRIPTIVE NOTES

The geophysical data were acquired with a DIGHEM^{V} Electromagnetic (EM) system and a CGG D1344 cesium magnetometer with a Scintrex CS3 cesium sensor. The EM and magnetic sensors were flown at a height of 30 meters (m). In addition the survey recorded data from radar and laser altimeters, a GPS navigation system, 50/60 Hz monitors, and video camera. Flights were performed with an AS–350–B3 Squirrel helicopter at a mean terrain clearance of 60 m along NE–SW (012°) survey flight lines with a spacing of 400 m. Tie lines were flown perpendicular to the flight lines at intervals of approximately 4,800 m.

A Novatel OEM5–G2L Global Positioning System was used for navigation. The helicopter position was derived every 0.5 seconds using post–flight differential positioning to a relative accuracy of better than 5 m. Flight path positions were projected onto the Clarke 1866 (UTM zone 7) spheroid, 1927 North American datum using a central meridian (CM) of 141°, a north constant of 0 and an east constant of 500,000. Positional accuracy of the presented data is better than 10 m with respect to the UTM grid.

RESISTIVITY

The DIGHEM^{V} EM system measured inphase and quadrature components at five frequencies. Two vertical coaxial coil pairs operated at 1000 and 5500 Hz while three horizontal coplanar coil pairs operated at 900, 7200 and 56,000 Hz. EM data were sampled at 0.1 second intervals. The EM system responds to bedrock conductors, conductive overburden, and cultural sources. Apparent resistivity is generated from the in–phase and quadrature component of the coplanar 7200 Hz using the pseudo–layer half–space model. The data were interpolated onto a regular 80 m grid using a modified Akima (1970[1]) technique. All grids were then resampled from the 80 m cell size down to a 25 m cell size to produce the maps and final grids in this publication.

[1] Akima, H., 1970, A new method of interpolation and smooth curve fitting based on local procedures: Journal of the Association of Computing Machinery, v. 17, no. 4, p. 589–602.

RESISTIVITY ALTITUDE LIMITS

In areas where the EM bird height exceeded 150 m, resistivity was not calculated to avoid meaningless resistivity calculations for small signals where the helicopter flew higher to avoid cultural objects or for safety reasons. Blank areas in the grids were created where zones of high flying correlated over more than one survey line.

SURVEY HISTORY

This map was compiled and drawn under contract between the State of Alaska, Department of Natural Resources, Division of Geological & Geophysical Surveys (DGGS), and CGG Land (U.S.) Inc. Airborne geophysical data for the area were acquired and processed by CGG in 2014 and 2015. The project was funded by the Alaska State Legislature as part of the Alaska Airborne Geophysical and Geological Mineral Inventory Program and the Alaska Strategic and Critical Minerals Assessment Capital Improvement Project.

All data and maps produced to date from this survey are downloadable for free from the DGGS website (www.dggs.alaska.gov/pubs/geophysics). Products are also available in digital format and maps are available on paper for a nominal fee from the DGGS office, 3354 College Road, Fairbanks, Alaska, 99709–3707 (phone 907–451–5020; email dggspubs@alaska.gov).

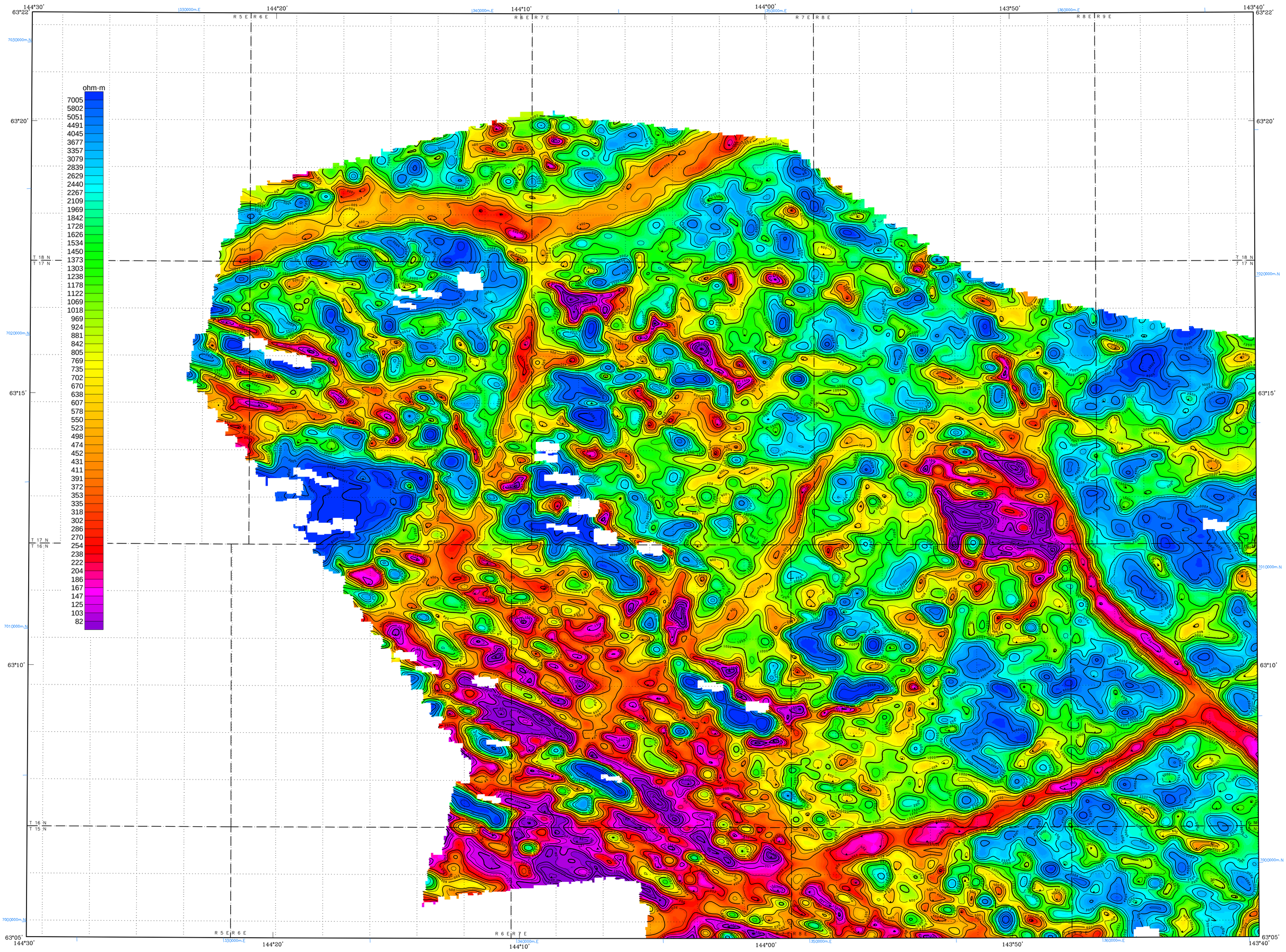

Section outlines from U.S. Geological Survey Mt. Hayes A-1, 1975; B-1, 1982; Tanacross A-6, 1964; B-6, 1970; Quadrangles, Alaska

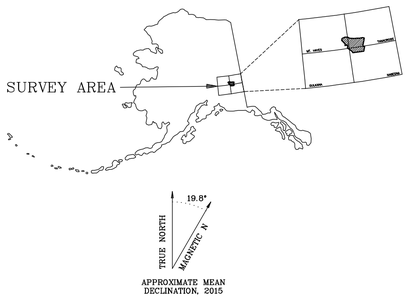

SCALE 1:63,360

1 0 1 2 3 4 MILES

1 0 1 2 3 4 5 KILOMETERS

7200 Hz COPLANAR APPARENT RESISTIVITY WITH DATA CONTOURS, TOK SURVEY AREA, EASTERN INTERIOR ALASKA

PARTS OF THE TANACROSS, NABESNA, MT. HAYES, AND GULKANA QUADRANGLES

by

Abraham M. Emond, CGG, and CGG Land (U.S.) Inc.

2015

DESCRIPTIVE NOTES

The geophysical data were acquired with a DIGHEM^{V} Electromagnetic (EM) system and a CGG D1344 cesium magnetometer with a Scintrex CS3 cesium sensor. The EM and magnetic sensors were flown at a height of 30 meters (m). In addition the survey recorded data from radar and laser altimeters, a GPS navigation system, 50/60 Hz monitors, and video camera. Flights were performed with an AS-350-B3 Squirrel helicopter at a mean terrain clearance of 60 m along NE-SW (012°) survey flight lines with a spacing of 400 m. Tie lines were flown perpendicular to the flight lines at intervals of approximately 4,800 m.

A Novatel OEM5-G2L Global Positioning System was used for navigation. The helicopter position was derived every 0.5 seconds using post-flight differential positioning to a relative accuracy of better than 5 m. Flight path positions were projected onto the Clarke 1866 (UTM zone 7) spheroid, 1927 North American datum using a central meridian (CM) of 141°, a north constant of 0 and an east constant of 500,000. Positional accuracy of the presented data is better than 10 m with respect to the UTM grid.

RESISTIVITY

The DIGHEM^{V} EM system measured inphase and quadrature components at five frequencies. Two vertical coaxial coil pairs operated at 1000 and 5500 Hz while three horizontal coplanar coil pairs operated at 900, 7200 and 56,000 Hz. EM data were sampled at 0.1 second intervals. The EM system responds to bedrock conductors, conductive overburden, and cultural sources. Apparent resistivity is generated from the in-phase and quadrature component of the coplanar 7200 Hz using the pseudo-layer half-space model. The data were interpolated onto a regular 80 m grid using a modified Akima (1970[1]) technique. All grids were then resampled from the 80 m cell size down to a 25 m cell size to produce the maps and final grids in this publication.

[1] Akima, H., 1970, A new method of interpolation and smooth curve fitting based on local procedures: Journal of the Association of Computing Machinery, v. 17, no. 4, p. 589-602.

RESISTIVITY ALTITUDE LIMITS

In areas where the EM bird height exceeded 150 m, resistivity was not calculated to avoid meaningless resistivity calculations for small signals where the helicopter flew higher to avoid cultural objects or for safety reasons. Blank areas in the grids were created where zones of high flying correlated over more than one survey line.

RESISTIVITY CONTOURS

1000
800
600
500
400
300
250
200
150
125
100

Contours in ohm-m at 10 intervals per decade

. . . . . resistivity low

LOCATION INDEX OF 1:63,360-SCALE MAP

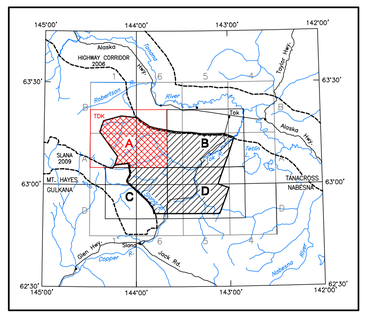

SURVEY HISTORY

This map was compiled and drawn under contract between the State of Alaska, Department of Natural Resources, Division of Geological & Geophysical Surveys (DGGS), and CGG Land (U.S.) Inc. Airborne geophysical data for the area were acquired and processed by CGG in 2014 and 2015. The project was funded by the Alaska State Legislature as part of the Alaska Airborne Geophysical and Geological Mineral Inventory Program and the Alaska Strategic and Critical Minerals Assessment Capital Improvement Project.

All data and maps produced to date from this survey are downloadable for free from the DGGS website (www.dggs.alaska.gov/pubs/geophysics). Products are also available in digital format and maps are available on paper for a nominal fee from the DGGS office, 3354 College Road, Fairbanks, Alaska, 99709-3707 (phone 907-451-5020; email dggspubs@alaska.gov).

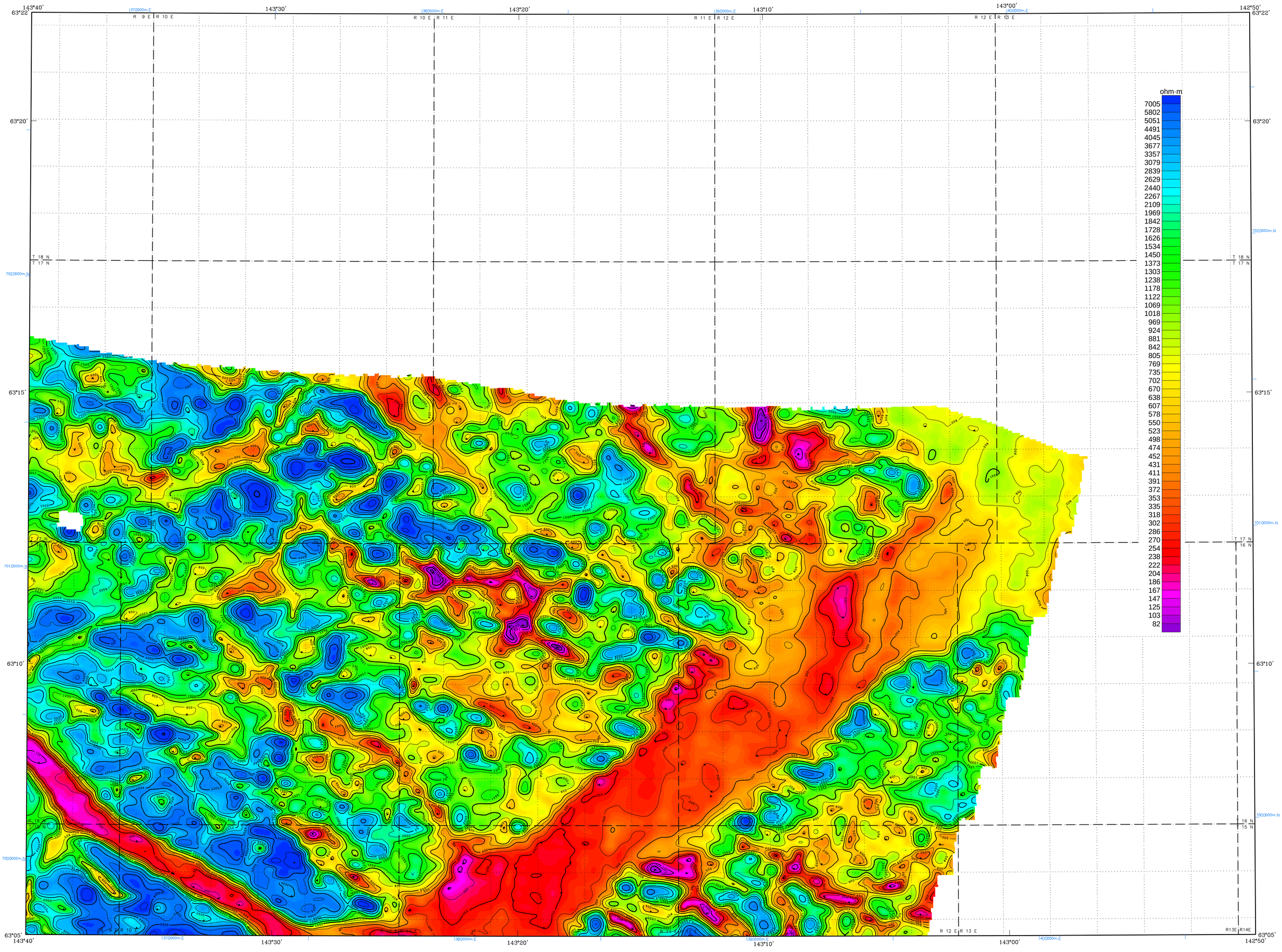

Section outlines from U.S. Geological Survey Tanacross A–4, 1948; A–5, 1973; A–6, 1964; B–4, 1949; B–5, 1994; B–6, 1970; Quadrangles, Alaska

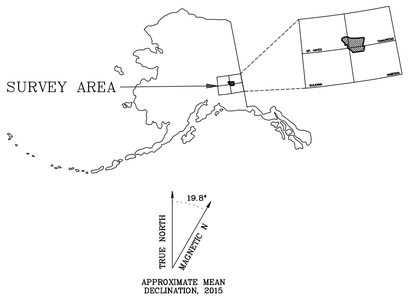

SCALE 1:63,360

1 0 1 2 3 4 MILES

1 0 1 2 3 4 5 KILOMETERS

7200 Hz COPLANAR APPARENT RESISTIVITY WITH DATA CONTOURS, TOK SURVEY AREA, EASTERN INTERIOR ALASKA

PARTS OF THE TANACROSS, NABESNA, MT. HAYES, AND GULKANA QUADRANGLES

by

Abraham M. Emond, CGG, and CGG Land (U.S.) Inc.

2015

DESCRIPTIVE NOTES

The geophysical data were acquired with a DIGHEM^{V} Electromagnetic (EM) system and a CGG D1344 cesium magnetometer with a Scintrex CS3 cesium sensor. The EM and magnetic sensors were flown at a height of 30 meters (m). In addition the survey recorded data from radar and laser altimeters, a GPS navigation system, 50/60 Hz monitors, and video camera. Flights were performed with an AS–350–B3 Squirrel helicopter at a mean terrain clearance of 60 m along NE–SW (012°) survey flight lines with a spacing of 400 m. Tie lines were flown perpendicular to the flight lines at intervals of approximately 4,800 m.

A Novatel OEM5–G2L Global Positioning System was used for navigation. The helicopter position was derived every 0.5 seconds using post–flight differential positioning to a relative accuracy of better than 5 m. Flight path positions were projected onto the Clarke 1866 (UTM zone 7) spheroid, 1927 North American datum using a central meridian (CM) of 141°, a north constant of 0 and an east constant of 500,000. Positional accuracy of the presented data is better than 10 m with respect to the UTM grid.

RESISTIVITY

The DIGHEM^{V} EM system measured inphase and quadrature components at five frequencies. Two vertical coaxial coil pairs operated at 1000 and 5500 Hz while three horizontal coplanar coil pairs operated at 900, 7200 and 56,000 Hz. EM data were sampled at 0.1 second intervals. The EM system responds to bedrock conductors, conductive overburden, and cultural sources. Apparent resistivity is generated from the in–phase and quadrature component of the coplanar 7200 Hz using the pseudo–layer half–space model. The data were interpolated onto a regular 80 m grid using a modified Akima (1970[1]) technique. All grids were then resampled from the 80 m cell size down to a 25 m cell size to produce the maps and final grids in this publication.

[1] Akima, H., 1970, A new method of interpolation and smooth curve fitting based on local procedures: Journal of the Association of Computing Machinery, v. 17, no. 4, p. 589–602.

RESISTIVITY ALTITUDE LIMITS

In areas where the EM bird height exceeded 150 m, resistivity was not calculated to avoid meaningless resistivity calculations for small signals where the helicopter flew higher to avoid cultural objects or for safety reasons. Blank areas in the grids were created where zones of high flying correlated over more than one survey line.

RESISTIVITY CONTOURS

1000
800
600
500
400
300
250
200
150
125
100

Contours in ohm–m at 10 intervals per decade

. . . . . resistivity low

LOCATION INDEX OF 1:63,360–SCALE MAP

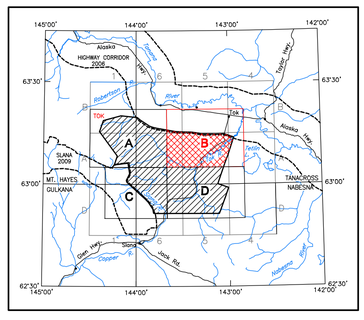

SURVEY HISTORY

This map was compiled and drawn under contract between the State of Alaska, Department of Natural Resources, Division of Geological & Geophysical Surveys (DGGS), and CGG Land (U.S.) Inc. Airborne geophysical data for the area were acquired and processed by CGG in 2014 and 2015. The project was funded by the Alaska State Legislature as part of the Alaska Airborne Geophysical and Geological Mineral Inventory Program and the Alaska Strategic and Critical Minerals Assessment Capital Improvement Project.

All data and maps produced to date from this survey are downloadable for free from the DGGS website (www.dggs.alaska.gov/pubs/geophysics). Products are also available in digital format and maps are available on paper for a nominal fee from the DGGS office, 3354 College Road, Fairbanks, Alaska, 99709–3707 (phone 907–451–5020; email dggspubs@alaska.gov).

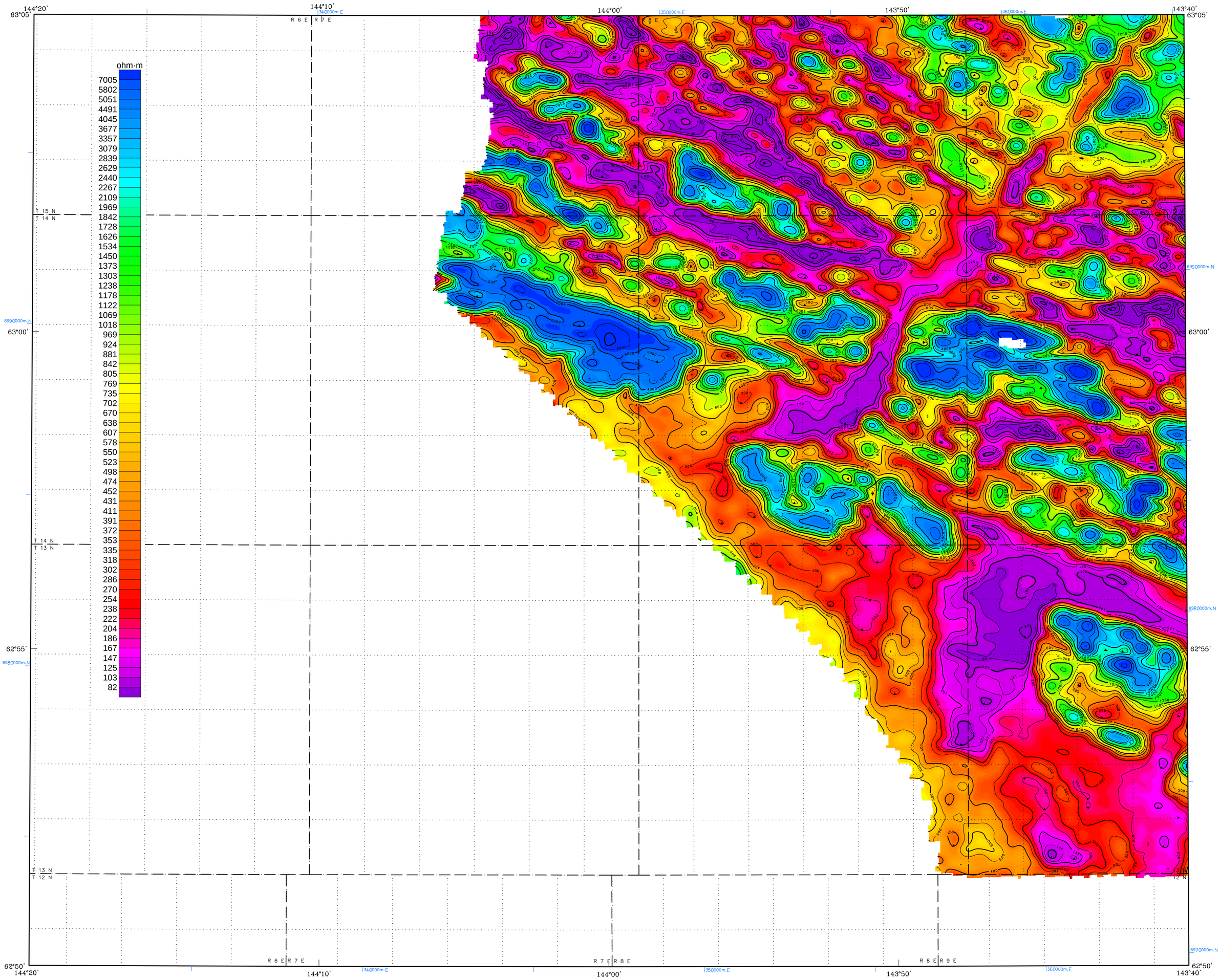

Section outlines from U.S. Geological Survey Tanacross A–6, 1964; Nabesna D–6, 1969; Gulkana D–1, 1978; Mt. Hayes A–1, 1975; Quadrangles, Alaska

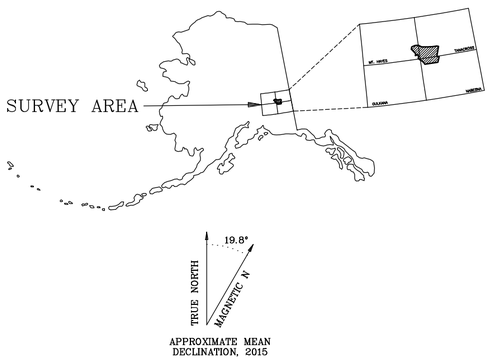

APPROXIMATE MEAN DECLINATION, 2015

SCALE 1:63,360

1 0 1 2 3 4 MILES

1 0 1 2 3 4 5 KILOMETERS

7200 Hz COPLANAR APPARENT RESISTIVITY WITH DATA CONTOURS, TOK SURVEY AREA, EASTERN INTERIOR ALASKA

PARTS OF THE TANACROSS, NABESNA, MT. HAYES, AND GULKANA QUADRANGLES

by

Abraham M. Emond, CGG, and CGG Land (U.S.) Inc.

2015

LOCATION INDEX OF 1:63,360–SCALE MAP

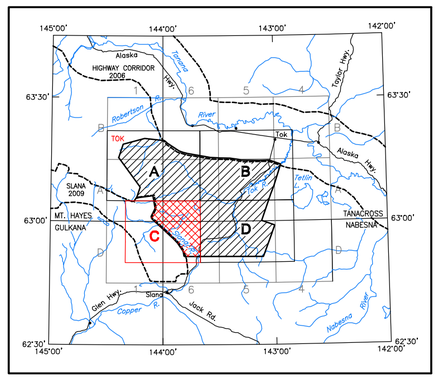

DESCRIPTIVE NOTES

The geophysical data were acquired with a DIGHEM^V Electromagnetic (EM) system and a CGG D1344 cesium magnetometer with a Scintrex CS3 cesium sensor. The EM and magnetic sensors were flown at a height of 30 meters (m). In addition the survey recorded data from radar and laser altimeters, a GPS navigation system, 50/60 Hz monitors, and video camera. Flights were performed with an AS–350–B3 Squirrel helicopter at a mean terrain clearance of 60 m along NE–SW (012°) survey flight lines with a spacing of 400 m. Tie lines were flown perpendicular to the flight lines at intervals of approximately 4,800 m.

A Novatel OEM5–G2L Global Positioning System was used for navigation. The helicopter position was derived every 0.5 seconds using post–flight differential positioning to a relative accuracy of better than 5 m. Flight path positions were projected onto the Clarke 1866 (UTM zone 7) spheroid, 1927 North American datum using a central meridian (CM) of 141°, a north constant of 0 and an east constant of 500,000. Positional accuracy of the presented data is better than 10 m with respect to the UTM grid.

RESISTIVITY

The DIGHEM^V EM system measured inphase and quadrature components at five frequencies. Two vertical coaxial coil pairs operated at 1000 and 5500 Hz while three horizontal coplanar coil pairs operated at 900, 7200 and 56,000 Hz. EM data were sampled at 0.1 second intervals. The EM system responds to bedrock conductors, conductive overburden, and cultural sources. Apparent resistivity is generated from the in–phase and quadrature component of the coplanar 7200 Hz using the pseudo–layer half–space model. The data were interpolated onto a regular 80 m grid using a modified Akima (1970[1]) technique. All grids were then resampled from the 80 m cell size down to a 25 m cell size to produce the maps and final grids in this publication.

[1] Akima, H., 1970, A new method of interpolation and smooth curve fitting based on local procedures: Journal of the Association of Computing Machinery, v. 17, no. 4, p. 589–602.

RESISTIVITY ALTITUDE LIMITS

In areas where the EM bird height exceeded 150 m, resistivity was not calculated to avoid meaningless resistivity calculations for small signals where the helicopter flew higher to avoid cultural objects or for safety reasons. Blank areas in the grids were created where zones of high flying correlated over more than one survey line.

RESISTIVITY CONTOURS

1000
800
600
500
400
300
250
200
150
125
100

Contours in ohm–m at 10 intervals per decade

. . . . . resistivity low

SURVEY HISTORY

This map was compiled and drawn under contract between the State of Alaska, Department of Natural Resources, Division of Geological & Geophysical Surveys (DGGS), and CGG Land (U.S.) Inc. Airborne geophysical data for the area were acquired and processed by CGG in 2014 and 2015. The project was funded by the Alaska State Legislature as part of the Alaska Airborne Geophysical and Geological Mineral Inventory Program and the Alaska Strategic and Critical Minerals Assessment Capital Improvement Project.

All data and maps produced to date from this survey are downloadable for free from the DGGS website (www.dggs.alaska.gov/pubs/geophysics). Products are also available in digital format and maps are available on paper for a nominal fee from the DGGS office, 3354 College Road, Fairbanks, Alaska, 99709–3707 (phone 907–451–5020; email dggspubs@alaska.gov).

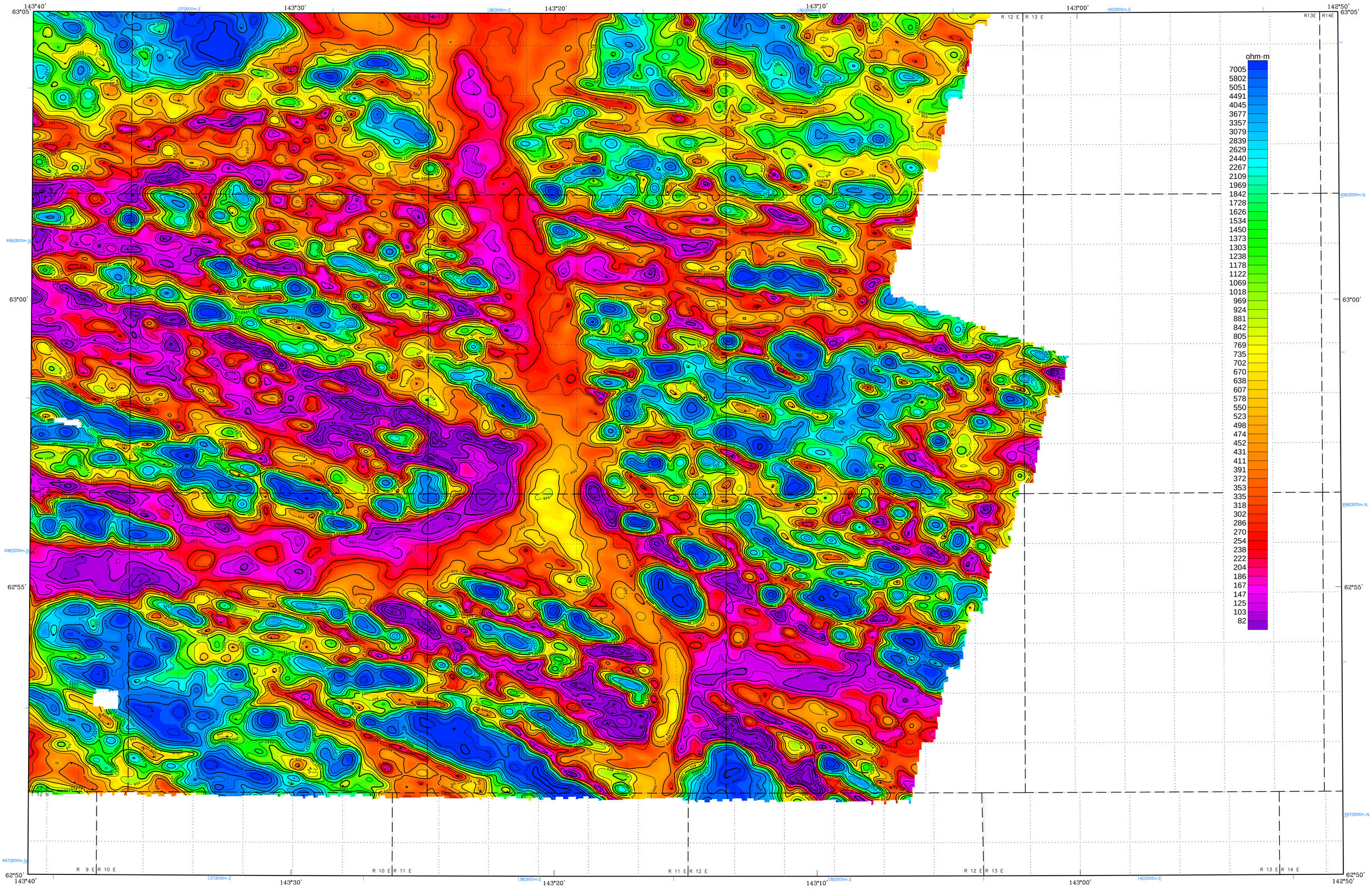

Section outlines from U.S. Geological Survey Tanacross A–4, 1948; A–5, 1973; A–6, 1964; Nabesna D–4, 1954; D–5, 1952; D–6, 1969; Quadrangles, Alaska

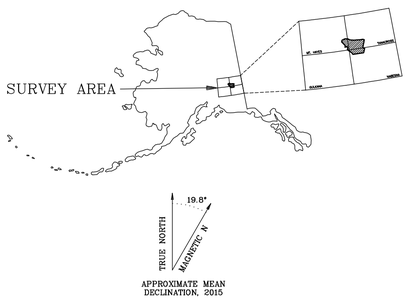

SCALE 1:63,360

1 0 1 2 3 4 MILES

1 0 1 2 3 4 5 KILOMETERS

7200 Hz COPLANAR APPARENT RESISTIVITY WITH DATA CONTOURS, TOK SURVEY AREA, EASTERN INTERIOR ALASKA

PARTS OF THE TANACROSS, NABESNA, MT. HAYES, AND GULKANA QUADRANGLES

by

Abraham M. Emond, CGG, and CGG Land (U.S.) Inc.

2015

LOCATION INDEX OF 1:63,360–SCALE MAP

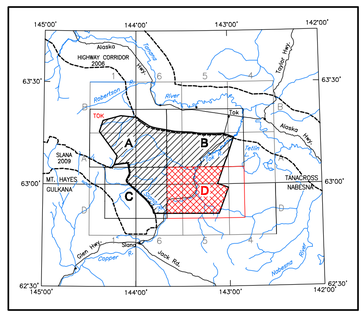

DESCRIPTIVE NOTES

The geophysical data were acquired with a DIGHEM^V Electromagnetic (EM) system and a CGG D1344 cesium magnetometer with a Scintrex CS3 cesium sensor. The EM and magnetic sensors were flown at a height of 30 meters (m). In addition the survey recorded data from radar and laser altimeters, a GPS navigation system, 50/60 Hz monitors, and video camera. Flights were performed with an AS–350–B3 Squirrel helicopter at a mean terrain clearance of 60 m along NE–SW (012°) survey flight lines with a spacing of 400 m. Tie lines were flown perpendicular to the flight lines at intervals of approximately 4,800 m.

A Novatel OEM5–G2L Global Positioning System was used for navigation. The helicopter position was derived every 0.5 seconds using post–flight differential positioning to a relative accuracy of better than 5 m. Flight path positions were projected onto the Clarke 1866 (UTM zone 7) spheroid, 1927 North American datum using a central meridian (CM) of 141°, a north constant of 0 and an east constant of 500,000. Positional accuracy of the presented data is better than 10 m with respect to the UTM grid.

RESISTIVITY

The DIGHEM^V EM system measured inphase and quadrature components at five frequencies. Two vertical coaxial coil pairs operated at 1000 and 5500 Hz while three horizontal coplanar coil pairs operated at 900, 7200 and 56,000 Hz. EM data were sampled at 0.1 second intervals. The EM system responds to bedrock conductors, conductive overburden, and cultural sources. Apparent resistivity is generated from the in–phase and quadrature component of the coplanar 7200 Hz using the pseudo–layer half–space model. The data were interpolated onto a regular 80 m grid using a modified Akima (1970[1]) technique. All grids were then resampled from the 80 m cell size down to a 25 m cell size to produce the maps and final grids in this publication.

[1] Akima, H., 1970, A new method of interpolation and smooth curve fitting based on local procedures: Journal of the Association of Computing Machinery, v. 17, no. 4, p. 589–602.

RESISTIVITY ALTITUDE LIMITS

In areas where the EM bird height exceeded 150 m, resistivity was not calculated to avoid meaningless resistivity calculations for small signals where the helicopter flew higher to avoid cultural objects or for safety reasons. Blank areas in the grids were created where zones of high flying correlated over more than one survey line.

RESISTIVITY CONTOURS

1000
800
600
500
400
300
250
200
150
125
100

Contours in ohm–m at 10 intervals per decade

. . . . . resistivity low

SURVEY HISTORY

This map was compiled and drawn under contract between the State of Alaska, Department of Natural Resources, Division of Geological & Geophysical Surveys (DGGS), and CGG Land (U.S.) Inc. Airborne geophysical data for the area were acquired and processed by CGG in 2014 and 2015. The project was funded by the Alaska State Legislature as part of the Alaska Airborne Geophysical and Geological Mineral Inventory Program and the Alaska Strategic and Critical Minerals Assessment Capital Improvement Project.

All data and maps produced to date from this survey are downloadable for free from the DGGS website (www.dggs.alaska.gov/pubs/geophysics). Products are also available in digital format and maps are available on paper for a nominal fee from the DGGS office, 3354 College Road, Fairbanks, Alaska, 99709–3707 (phone 907–451–5020; email dggspubs@alaska.gov).

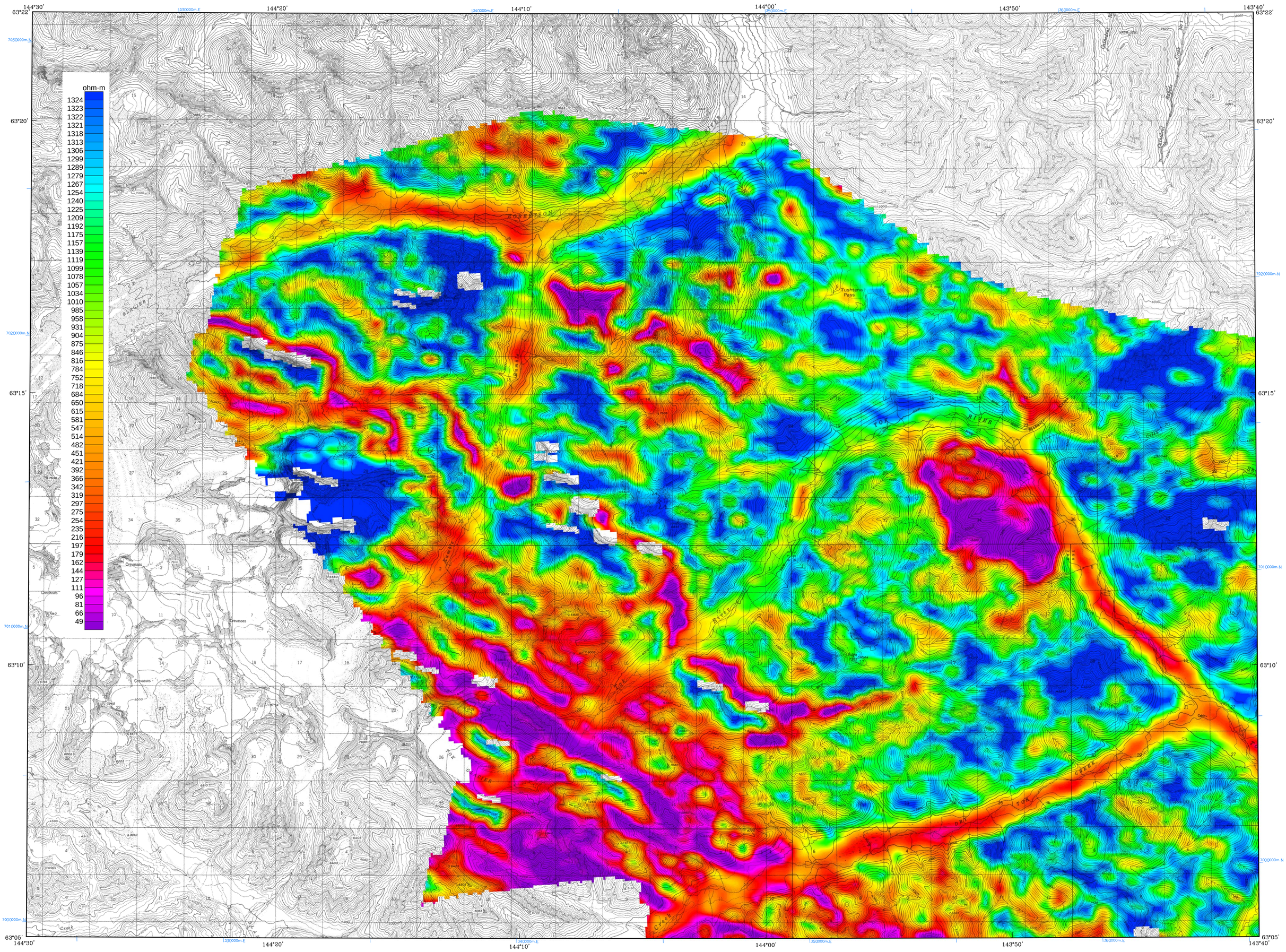

Base from U.S. Geological Survey Mt. Hayes A–1, 1975; B–1, 1982; Tanacross A–6, 1964; B–6, 1970; Quadrangles, Alaska

SCALE 1:63,360

1 0 1 2 3 4 MILES

1 0 1 2 3 4 5 KILOMETERS

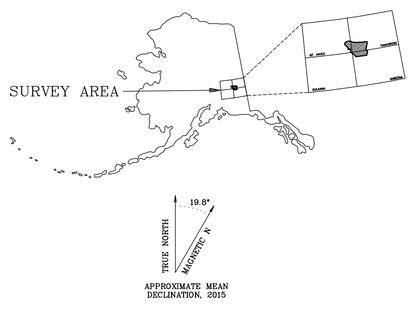

900 Hz COPLANAR APPARENT RESISTIVITY WITH TOPOGRAPHY, TOK SURVEY AREA, EASTERN INTERIOR ALASKA

PARTS OF THE TANACROSS, NABESNA, MT. HAYES, AND GULKANA QUADRANGLES

by

Abraham M. Emond, CGG, and CGG Land (U.S.) Inc.

2015

DESCRIPTIVE NOTES

The geophysical data were acquired with a DIGHEM^{V} Electromagnetic (EM) system and a CGG D1344 cesium magnetometer with a Scintrex CS3 cesium sensor. The EM and magnetic sensors were flown at a height of 30 meters (m). In addition the survey recorded data from radar and laser altimeters, a GPS navigation system, 50/60 Hz monitors, and video camera. Flights were performed with an AS–350–B3 Squirrel helicopter at a mean terrain clearance of 60 m along NE–SW (012°) survey flight lines with a spacing of 400 m. Tie lines were flown perpendicular to the flight lines at intervals of approximately 4,800 m.

A Novatel OEM5–G2L Global Positioning System was used for navigation. The helicopter position was derived every 0.5 seconds using post–flight differential positioning to a relative accuracy of better than 5 m. Flight path positions were projected onto the Clarke 1866 (UTM zone 7) spheroid, 1927 North American datum using a central meridian (CM) of 141°, a north constant of 0 and an east constant of 500,000. Positional accuracy of the presented data is better than 10 m with respect to the UTM grid.

RESISTIVITY

The DIGHEM^{V} EM system measured inphase and quadrature components at five frequencies. Two vertical coaxial coil pairs operated at 1000 and 5500 Hz while three horizontal coplanar coil pairs operated at 900, 7200 and 56,000 Hz. EM data were sampled at 0.1 second intervals. The EM system responds to bedrock conductors, conductive overburden, and cultural sources. Apparent resistivity is generated from the in–phase and quadrature component of the coplanar 900 Hz using the pseudo–layer half–space model. The data were interpolated onto a regular 80 m grid using a modified Akima (1970[1]) technique. All grids were then resampled from the 80 m cell size down to a 25 m cell size to produce the maps and final grids in this publication.

[1] Akima, H., 1970, A new method of interpolation and smooth curve fitting based on local procedures: Journal of the Association of Computing Machinery, v. 17, no. 4, p. 589–602.

RESISTIVITY ALTITUDE LIMITS

In areas where the EM bird height exceeded 150 m, resistivity was not calculated to avoid meaningless resistivity calculations for small signals where the helicopter flew higher to avoid cultural objects or for safety reasons. Blank areas in the grids were created where zones of high flying correlated over more than one survey line.

LOCATION INDEX OF 1:63,360–SCALE MAP

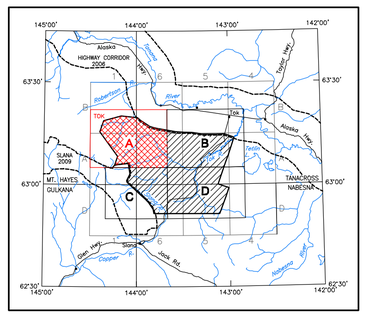

SURVEY HISTORY

This map was compiled and drawn under contract between the State of Alaska, Department of Natural Resources, Division of Geological & Geophysical Surveys (DGGS), and CGG Land (U.S.) Inc. Airborne geophysical data for the area were acquired and processed by CGG in 2014 and 2015. The project was funded by the Alaska State Legislature as part of the Alaska Airborne Geophysical and Geological Mineral Inventory Program and the Alaska Strategic and Critical Minerals Assessment Capital Improvement Project.

All data and maps produced to date from this survey are downloadable for free from the DGGS website (www.dggs.alaska.gov/pubs/geophysics). Products are also available in digital format and maps are available on paper for a nominal fee from the DGGS office, 3354 College Road, Fairbanks, Alaska, 99709–3707 (phone 907–451–5020; email dggspubs@alaska.gov).

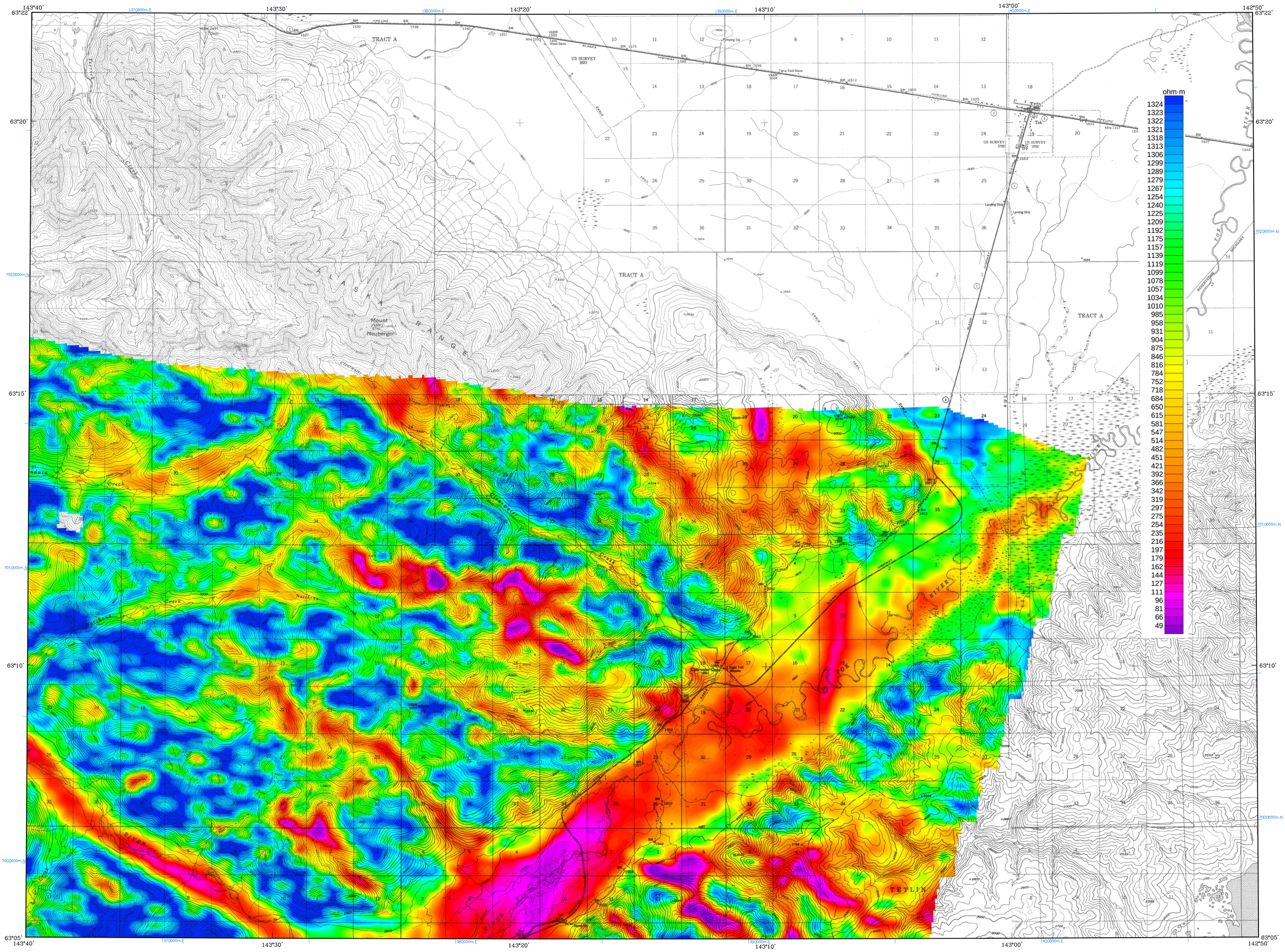

Base from U.S. Geological Survey Tanacross A–4, 1948; A–5, 1973; A–6, 1964; B–4, 1949; B–5, 1994; B–6, 1970; Quadrangles, Alaska

SCALE 1:63,360

1 0 1 2 3 4 MILES

1 0 1 2 3 4 5 KILOMETERS

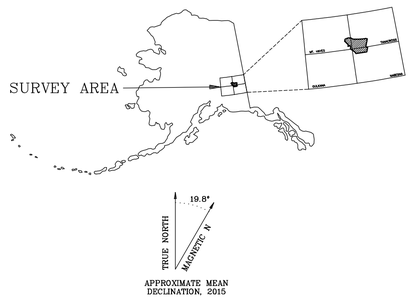

900 Hz COPLANAR APPARENT RESISTIVITY WITH TOPOGRAPHY, TOK SURVEY AREA, EASTERN INTERIOR ALASKA

PARTS OF THE TANACROSS, NABESNA, MT. HAYES, AND GULKANA QUADRANGLES

by

Abraham M. Emond, CGG, and CGG Land (U.S.) Inc.

2015

DESCRIPTIVE NOTES

The geophysical data were acquired with a DIGHEM^V Electromagnetic (EM) system and a CGG D1344 cesium magnetometer with a Scintrex CS3 cesium sensor. The EM and magnetic sensors were flown at a height of 30 meters (m). In addition the survey recorded data from radar and laser altimeters, a GPS navigation system, 50/60 Hz monitors, and video camera. Flights were performed with an AS–350–B3 Squirrel helicopter at a mean terrain clearance of 60 m along NE–SW (012°) survey flight lines with a spacing of 400 m. Tie lines were flown perpendicular to the flight lines at intervals of approximately 4,800 m.

A Novatel OEM5–G2L Global Positioning System was used for navigation. The helicopter position was derived every 0.5 seconds using post–flight differential positioning to a relative accuracy of better than 5 m. Flight path positions were projected onto the Clarke 1866 (UTM zone 7) spheroid, 1927 North American datum using a central meridian (CM) of 141°, a north constant of 0 and an east constant of 500,000. Positional accuracy of the presented data is better than 10 m with respect to the UTM grid.

RESISTIVITY

The DIGHEM^V EM system measured inphase and quadrature components at five frequencies. Two vertical coaxial coil pairs operated at 1000 and 5500 Hz while three horizontal coplanar coil pairs operated at 900, 7200 and 56,000 Hz. EM data were sampled at 0.1 second intervals. The EM system responds to bedrock conductors, conductive overburden, and cultural sources. Apparent resistivity is generated from the in–phase and quadrature component of the coplanar 900 Hz using the pseudo–layer half–space model. The data were interpolated onto a regular 80 m grid using a modified Akima (1970[1]) technique. All grids were then resampled from the 80 m cell size down to a 25 m cell size to produce the maps and final grids in this publication.

[1] Akima, H., 1970, A new method of interpolation and smooth curve fitting based on local procedures: Journal of the Association of Computing Machinery, v. 17, no. 4, p. 589–602.

RESISTIVITY ALTITUDE LIMITS

In areas where the EM bird height exceeded 150 m, resistivity was not calculated to avoid meaningless resistivity calculations for small signals where the helicopter flew higher to avoid cultural objects or for safety reasons. Blank areas in the grids were created where zones of high flying correlated over more than one survey line.

LOCATION INDEX OF 1:63,360–SCALE MAP

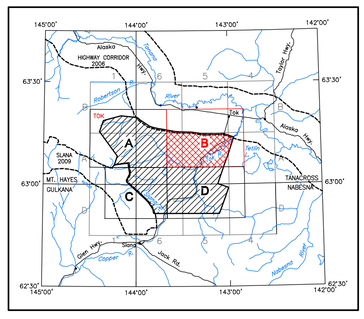

SURVEY HISTORY

This map was compiled and drawn under contract between the State of Alaska, Department of Natural Resources, Division of Geological & Geophysical Surveys (DGGS), and CGG Land (U.S.) Inc. Airborne geophysical data for the area were acquired and processed by CGG in 2014 and 2015. The project was funded by the Alaska State Legislature as part of the Alaska Airborne Geophysical and Geological Mineral Inventory Program and the Alaska Strategic and Critical Minerals Assessment Capital Improvement Project.

All data and maps produced to date from this survey are downloadable for free from the DGGS website (www.dggs.alaska.gov/pubs/geophysics). Products are also available in digital format and maps are available on paper for a nominal fee from the DGGS office, 3354 College Road, Fairbanks, Alaska, 99709–3707 (phone 907–451–5020; email dggspubs@alaska.gov).

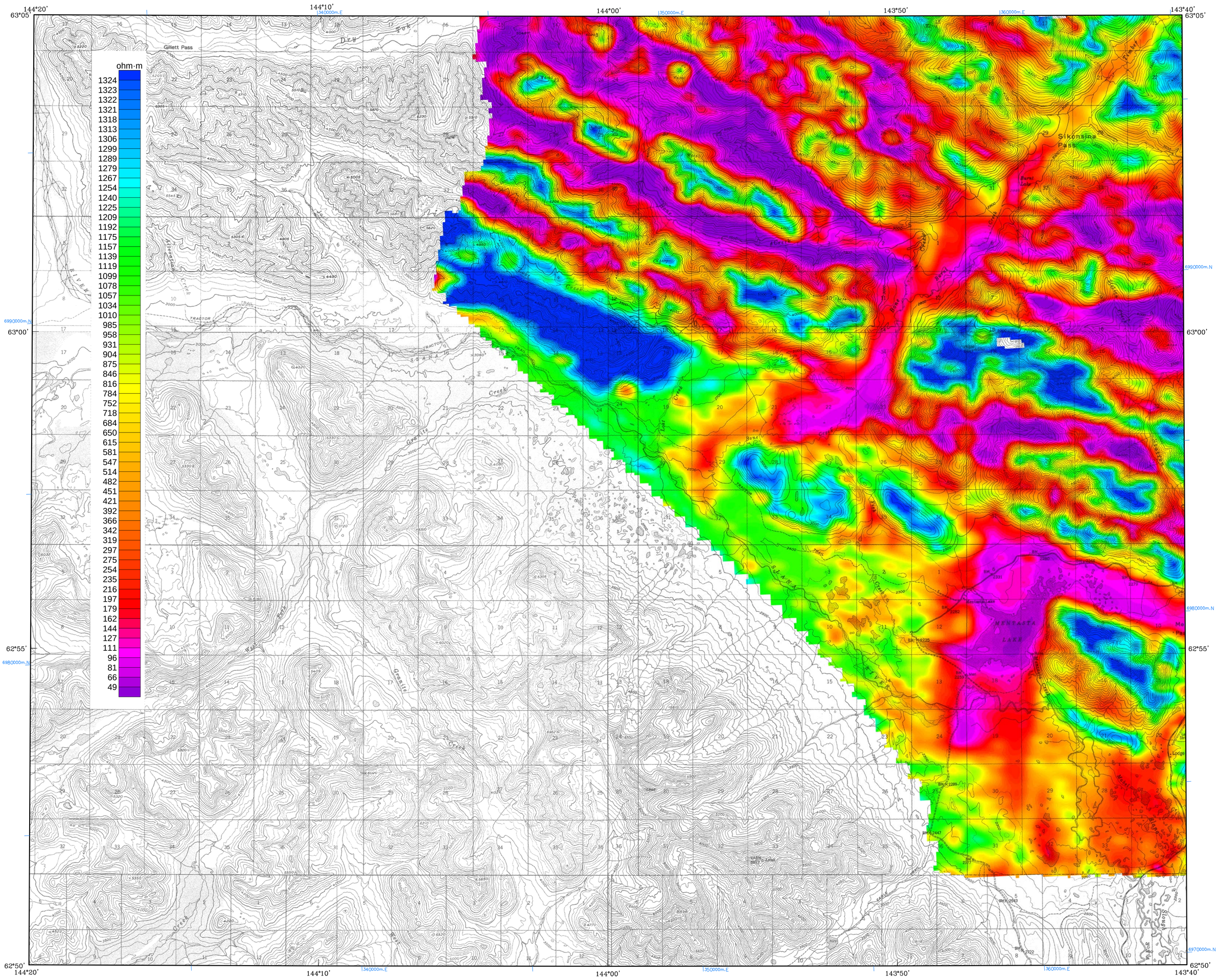

SCALE 1:63,360

1 0 1 2 3 4 MILES

1 0 1 2 3 4 5 KILOMETERS

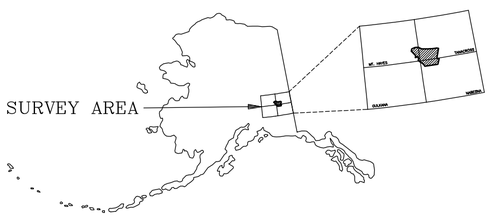

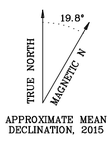

APPROXIMATE MEAN DECLINATION, 2015

900 Hz COPLANAR APPARENT RESISTIVITY WITH TOPOGRAPHY, TOK SURVEY AREA, EASTERN INTERIOR ALASKA

PARTS OF THE TANACROSS, NABESNA, MT. HAYES, AND GULKANA QUADRANGLES

by

Abraham M. Emond, CGG, and CGG Land (U.S.) Inc.

2015

LOCATION INDEX OF 1:63,360-SCALE MAP

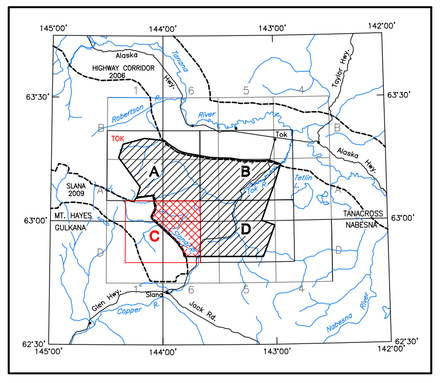

DESCRIPTIVE NOTES

The geophysical data were acquired with a DIGHEM^{V} Electromagnetic (EM) system and a CGG D1344 cesium magnetometer with a Scintrex CS3 cesium sensor. The EM and magnetic sensors were flown at a height of 30 meters (m). In addition the survey recorded data from radar and laser altimeters, a GPS navigation system, 50/60 Hz monitors, and video camera. Flights were performed with an AS-350-B3 Squirrel helicopter at a mean terrain clearance of 60 m along NE-SW (012°) survey flight lines with a spacing of 400 m. Tie lines were flown perpendicular to the flight lines at intervals of approximately 4,800 m.

A Novatel OEM5-G2L Global Positioning System was used for navigation. The helicopter position was derived every 0.5 seconds using post-flight differential positioning to a relative accuracy of better than 5 m. Flight path positions were projected onto the Clarke 1866 (UTM zone 7) spheroid, 1927 North American datum using a central meridian (CM) of 141°, a north constant of 0 and an east constant of 500,000. Positional accuracy of the presented data is better than 10 m with respect to the UTM grid.

RESISTIVITY

The DIGHEM^{V} EM system measured inphase and quadrature components at five frequencies. Two vertical coaxial coil pairs operated at 1000 and 5500 Hz while three horizontal coplanar coil pairs operated at 900, 7200 and 56,000 Hz. EM data were sampled at 0.1 second intervals. The EM system responds to bedrock conductors, conductive overburden, and cultural sources. Apparent resistivity is generated from the in-phase and quadrature component of the coplanar 900 Hz using the pseudo-layer half-space model. The data were interpolated onto a regular 80 m grid using a modified Akima (1970[1]) technique. All grids were then resampled from the 80 m cell size down to a 25 m cell size to produce the maps and final grids in this publication.

[1] Akima, H., 1970, A new method of interpolation and smooth curve fitting based on local procedures: Journal of the Association of Computing Machinery, v. 17, no. 4, p. 589-602.

RESISTIVITY ALTITUDE LIMITS

In areas where the EM bird height exceeded 150 m, resistivity was not calculated to avoid meaningless resistivity calculations for small signals where the helicopter flew higher to avoid cultural objects or for safety reasons. Blank areas in the grids were created where zones of high flying correlated over more than one survey line.

SURVEY HISTORY

This map was compiled and drawn under contract between the State of Alaska, Department of Natural Resources, Division of Geological & Geophysical Surveys (DGGS), and CGG Land (U.S.) Inc. Airborne geophysical data for the area were acquired and processed by CGG in 2014 and 2015. The project was funded by the Alaska State Legislature as part of the Alaska Airborne Geophysical and Geological Mineral Inventory Program and the Alaska Strategic and Critical Minerals Assessment Capital Improvement Project.

All data and maps produced to date from this survey are downloadable for free from the DGGS website (www.dggs.alaska.gov/pubs/geophysics). Products are also available in digital format and maps are available on paper for a nominal fee from the DGGS office, 3354 College Road, Fairbanks, Alaska, 99709-3707 (phone 907-451-5020; email dggspubs@alaska.gov).

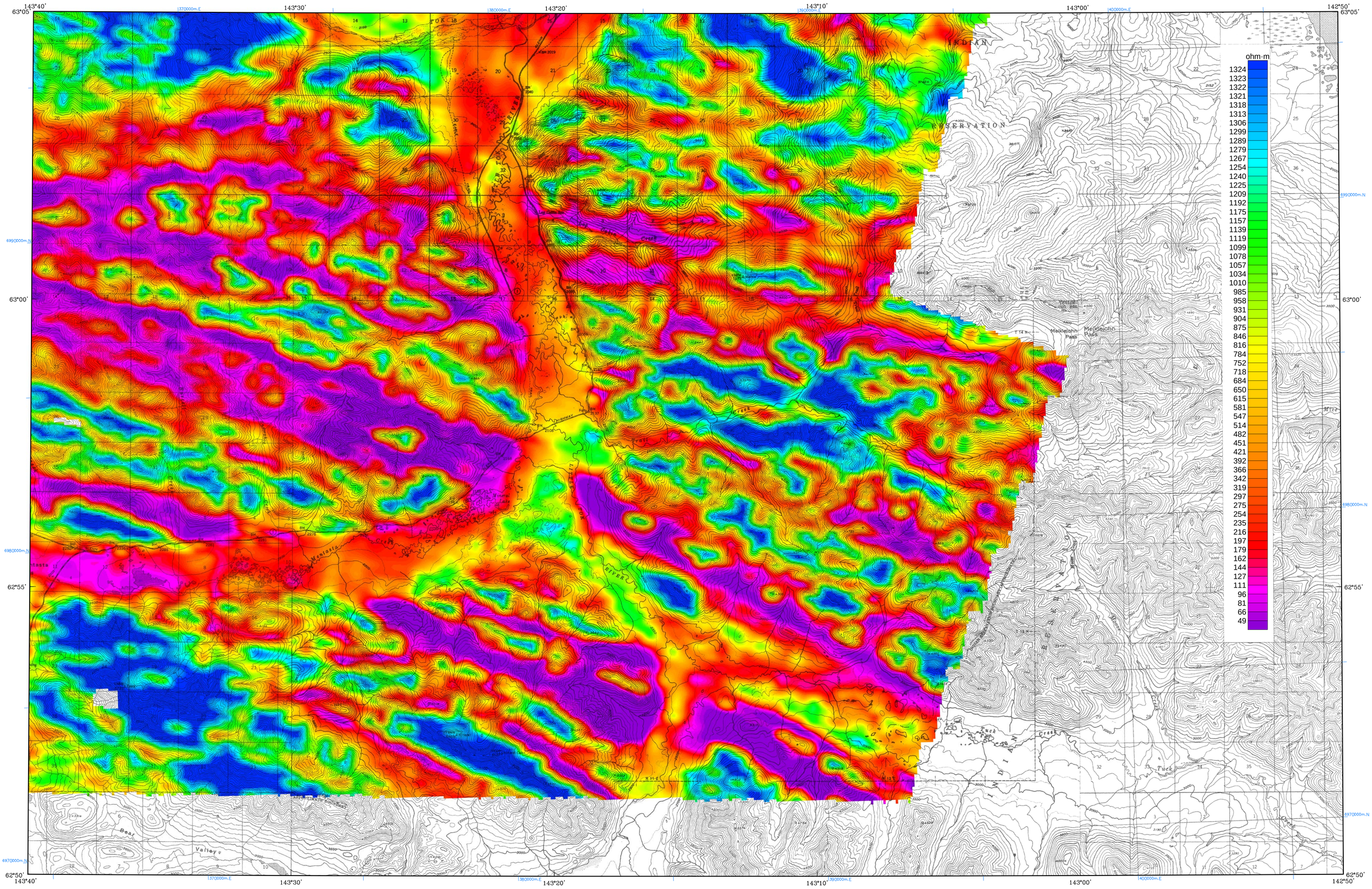

Base from U.S. Geological Survey Tanacross A-4, 1948; A-5, 1973; A-6, 1964; Nabesna D-4, 1954; D-5, 1952; D-6, 1968; Quadrangles, Alaska

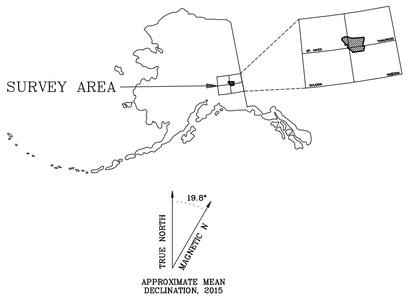

SCALE 1:63,360

1 0 1 2 3 4 MILES

1 0 1 2 3 4 5 KILOMETERS

900 Hz COPLANAR APPARENT RESISTIVITY WITH TOPOGRAPHY, TOK SURVEY AREA, EASTERN INTERIOR ALASKA

PARTS OF THE TANACROSS, NABESNA, MT. HAYES, AND GULKANA QUADRANGLES

by

Abraham M. Emond, CGG, and CGG Land (U.S.) Inc.

2015

LOCATION INDEX OF 1:63,360–SCALE MAP

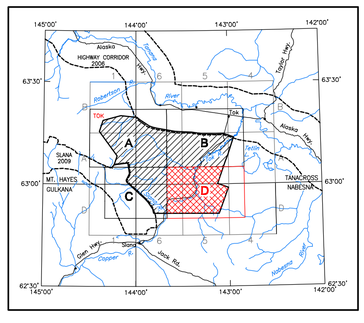

DESCRIPTIVE NOTES

The geophysical data were acquired with a DIGHEM^{V} Electromagnetic (EM) system and a CGG D1344 cesium magnetometer with a Scintrex CS3 cesium sensor. The EM and magnetic sensors were flown at a height of 30 meters (m). In addition the survey recorded data from radar and laser altimeters, a GPS navigation system, 50/60 Hz monitors, and video camera. Flights were performed with an AS–350–B3 Squirrel helicopter at a mean terrain clearance of 60 m along NE–SW (012°) survey flight lines with a spacing of 400 m. Tie lines were flown perpendicular to the flight lines at intervals of approximately 4,800 m.

A Novatel OEM5–G2L Global Positioning System was used for navigation. The helicopter position was derived every 0.5 seconds using post–flight differential positioning to a relative accuracy of better than 5 m. Flight path positions were projected onto the Clarke 1866 (UTM zone 7) spheroid, 1927 North American datum using a central meridian (CM) of 141°, a north constant of 0 and an east constant of 500,000. Positional accuracy of the presented data is better than 10 m with respect to the UTM grid.

RESISTIVITY

The DIGHEM^{V} EM system measured inphase and quadrature components at five frequencies. Two vertical coaxial coil pairs operated at 1000 and 5500 Hz while three horizontal coplanar coil pairs operated at 900, 7200 and 56,000 Hz. EM data were sampled at 0.1 second intervals. The EM system responds to bedrock conductors, conductive overburden, and cultural sources. Apparent resistivity is generated from the in–phase and quadrature component of the coplanar 900 Hz using the pseudo–layer half–space model. The data were interpolated onto a regular 80 m grid using a modified Akima (1970[1]) technique. All grids were then resampled from the 80 m cell size down to a 25 m cell size to produce the maps and final grids in this publication.

[1] Akima, H., 1970, A new method of interpolation and smooth curve fitting based on local procedures: Journal of the Association of Computing Machinery, v. 17, no. 4, p. 589–602.

RESISTIVITY ALTITUDE LIMITS

In areas where the EM bird height exceeded 150 m, resistivity was not calculated to avoid meaningless resistivity calculations for small signals where the helicopter flew higher to avoid cultural objects or for safety reasons. Blank areas in the grids were created where zones of high flying correlated over more than one survey line.

SURVEY HISTORY

This map was compiled and drawn under contract between the State of Alaska, Department of Natural Resources, Division of Geological & Geophysical Surveys (DGGS), and CGG Land (U.S.) Inc. Airborne geophysical data for the area were acquired and processed by CGG in 2014 and 2015. The project was funded by the Alaska State Legislature as part of the Alaska Airborne Geophysical and Geological Mineral Inventory Program and the Alaska Strategic and Critical Minerals Assessment Capital Improvement Project.

All data and maps produced to date from this survey are downloadable for free from the DGGS website (www.dggs.alaska.gov/pubs/geophysics). Products are also available in digital format and maps are available on paper for a nominal fee from the DGGS office, 3354 College Road, Fairbanks, Alaska, 99709–3707 (phone 907–451–5020; email dggspubs@alaska.gov).

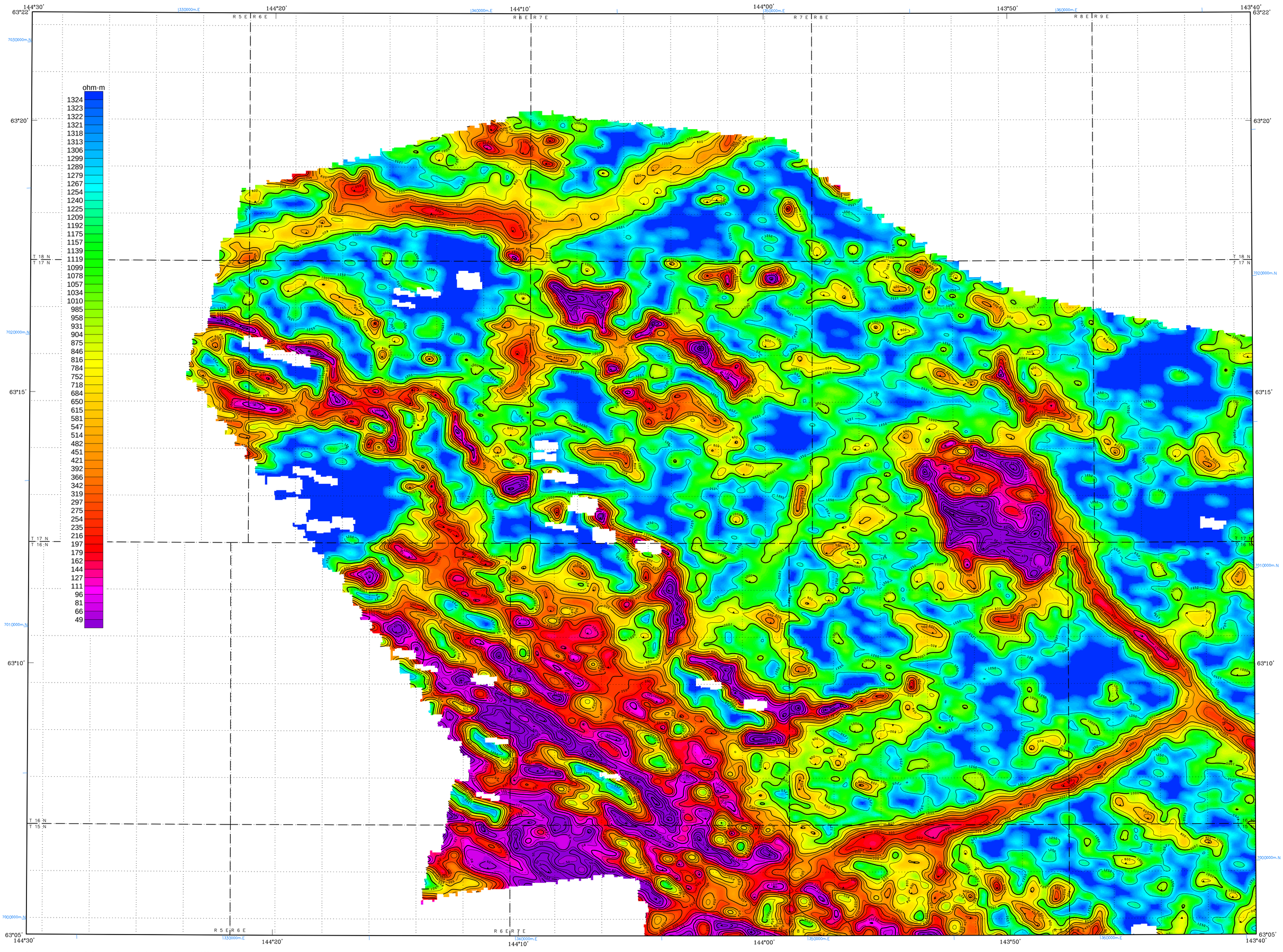

Section outlines from U.S. Geological Survey Mt. Hayes A–1, 1975; B–1, 1982; Tanacross A–6, 1964; B–6, 1970; Quadrangles, Alaska

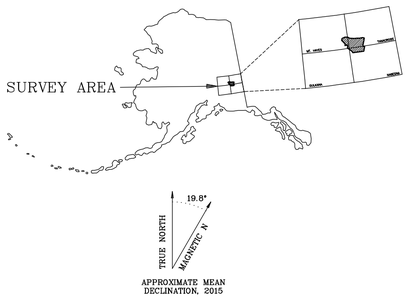

SCALE 1:63,360

1 0 1 2 3 4 MILES

1 0 1 2 3 4 5 KILOMETERS

900 Hz COPLANAR APPARENT RESISTIVITY WITH DATA CONTOURS, TOK SURVEY AREA, EASTERN INTERIOR ALASKA

PARTS OF THE TANACROSS, NABESNA, MT. HAYES, AND GULKANA QUADRANGLES

by

Abraham M. Emond, CGG, and CGG Land (U.S.) Inc.

2015

DESCRIPTIVE NOTES

The geophysical data were acquired with a DIGHEM^{V} Electromagnetic (EM) system and a CGG D1344 cesium magnetometer with a Scintrex CS3 cesium sensor. The EM and magnetic sensors were flown at a height of 30 meters (m). In addition the survey recorded data from radar and laser altimeters, a GPS navigation system, 50/60 Hz monitors, and video camera. Flights were performed with an AS–350–B3 Squirrel helicopter at a mean terrain clearance of 60 m along NE–SW (012°) survey flight lines with a spacing of 400 m. Tie lines were flown perpendicular to the flight lines at intervals of approximately 4,800 m.

A Novatel OEM5–G2L Global Positioning System was used for navigation. The helicopter position was derived every 0.5 seconds using post–flight differential positioning to a relative accuracy of better than 5 m. Flight path positions were projected onto the Clarke 1866 (UTM zone 7) spheroid, 1927 North American datum using a central meridian (CM) of 141°, a north constant of 0 and an east constant of 500,000. Positional accuracy of the presented data is better than 10 m with respect to the UTM grid.

RESISTIVITY

The DIGHEM^{V} EM system measured inphase and quadrature components at five frequencies. Two vertical coaxial coil pairs operated at 1000 and 5500 Hz while three horizontal coplanar coil pairs operated at 900, 7200 and 56,000 Hz. EM data were sampled at 0.1 second intervals. The EM system responds to bedrock conductors, conductive overburden, and cultural sources. Apparent resistivity is generated from the in–phase and quadrature component of the coplanar 900 Hz using the pseudo–layer half–space model. The data were interpolated onto a regular 80 m grid using a modified Akima (1970[1]) technique. All grids were then resampled from the 80 m cell size down to a 25 m cell size to produce the maps and final grids in this publication.

[1] Akima, H., 1970, A new method of interpolation and smooth curve fitting based on local procedures: Journal of the Association of Computing Machinery, v. 17, no. 4, p. 589–602.

RESISTIVITY ALTITUDE LIMITS

In areas where the EM bird height exceeded 150 m, resistivity was not calculated to avoid meaningless resistivity calculations for small signals where the helicopter flew higher to avoid cultural objects or for safety reasons. Blank areas in the grids were created where zones of high flying correlated over more than one survey line.

RESISTIVITY CONTOURS

1000
800
600
500
400
300
250
200
150
125
100

Contours in ohm–m at 10 intervals per decade

. . . . . resistivity low

LOCATION INDEX OF 1:63,360–SCALE MAP

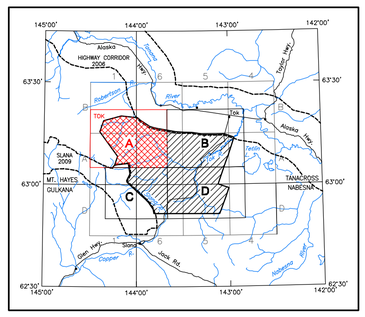

SURVEY HISTORY

This map was compiled and drawn under contract between the State of Alaska, Department of Natural Resources, Division of Geological & Geophysical Surveys (DGGS), and CGG Land (U.S.) Inc. Airborne geophysical data for the area were acquired and processed by CGG in 2014 and 2015. The project was funded by the Alaska State Legislature as part of the Alaska Airborne Geophysical and Geological Mineral Inventory Program and the Alaska Strategic and Critical Minerals Assessment Capital Improvement Project.

All data and maps produced to date from this survey are downloadable for free from the DGGS website (www.dggs.alaska.gov/pubs/geophysics). Products are also available in digital format and maps are available on paper for a nominal fee from the DGGS office, 3354 College Road, Fairbanks, Alaska, 99709–3707 (phone 907–451–5020; email dggspubs@alaska.gov).

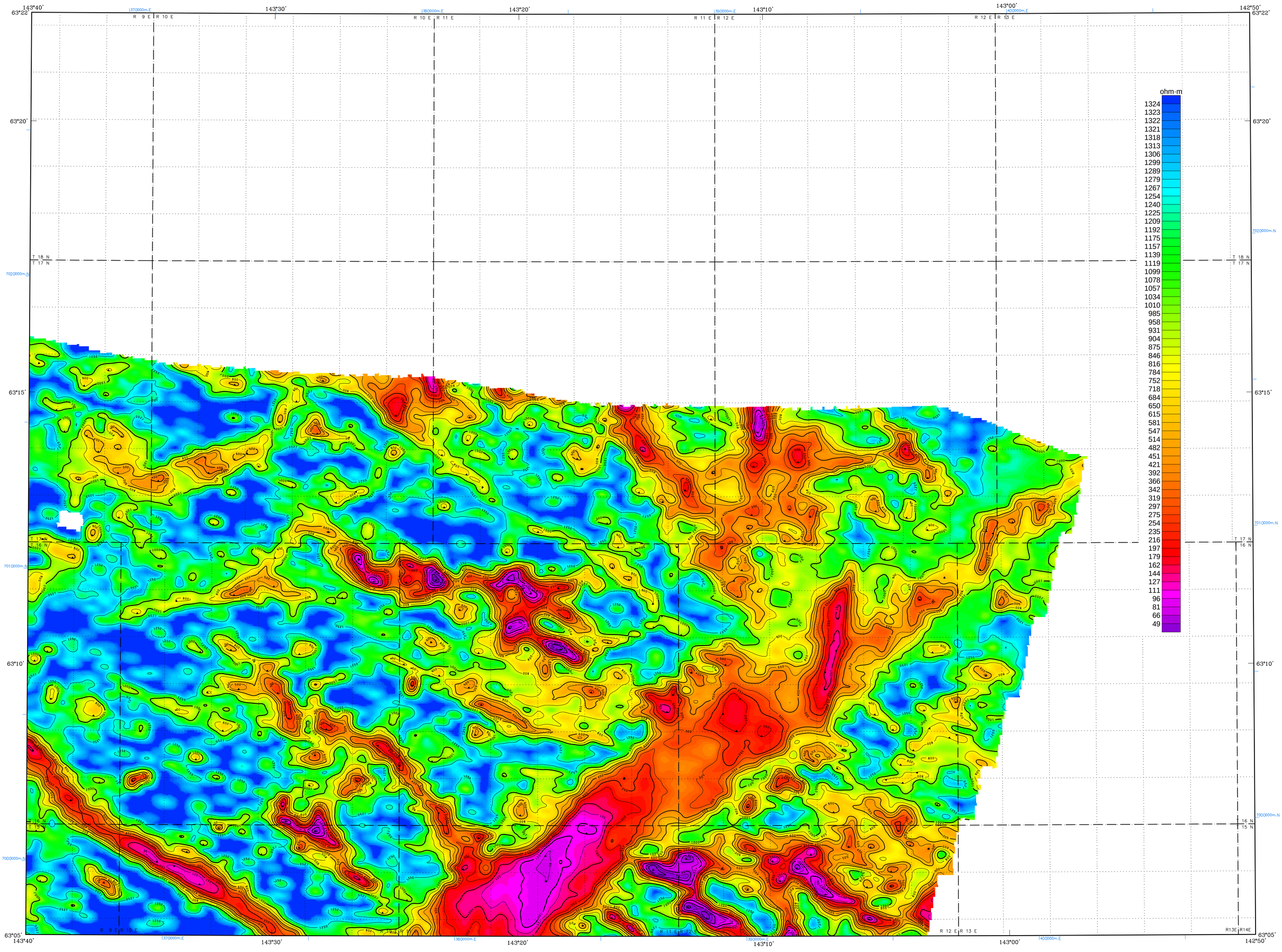

Section outlines from U.S. Geological Survey Tanacross A–4, 1948; A–5, 1973; A–6, 1964; B–4, 1949; B–5, 1994; B–6, 1970; Quadrangles, Alaska

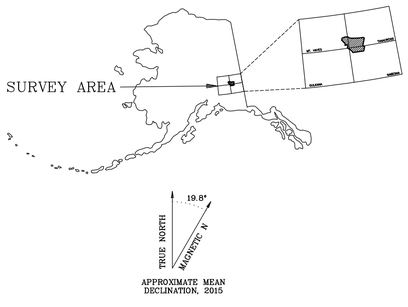

SCALE 1:63,360

1 0 1 2 3 4 MILES

1 0 1 2 3 4 5 KILOMETERS

900 Hz COPLANAR APPARENT RESISTIVITY WITH DATA CONTOURS, TOK SURVEY AREA, EASTERN INTERIOR ALASKA

PARTS OF THE TANACROSS, NABESNA, MT. HAYES, AND GULKANA QUADRANGLES

by

Abraham M. Emond, CGG, and CGG Land (U.S.) Inc.

2015

DESCRIPTIVE NOTES

The geophysical data were acquired with a DIGHEM^{V} Electromagnetic (EM) system and a CGG D1344 cesium magnetometer with a Scintrex CS3 cesium sensor. The EM and magnetic sensors were flown at a height of 30 meters (m). In addition the survey recorded data from radar and laser altimeters, a GPS navigation system, 50/60 Hz monitors, and video camera. Flights were performed with an AS–350–B3 Squirrel helicopter at a mean terrain clearance of 60 m along NE–SW (012°) survey flight lines with a spacing of 400 m. Tie lines were flown perpendicular to the flight lines at intervals of approximately 4,800 m.

A Novatel OEM5–G2L Global Positioning System was used for navigation. The helicopter position was derived every 0.5 seconds using post–flight differential positioning to a relative accuracy of better than 5 m. Flight path positions were projected onto the Clarke 1866 (UTM zone 7) spheroid, 1927 North American datum using a central meridian (CM) of 141°, a north constant of 0 and an east constant of 500,000. Positional accuracy of the presented data is better than 10 m with respect to the UTM grid.

RESISTIVITY

The DIGHEM^{V} EM system measured inphase and quadrature components at five frequencies. Two vertical coaxial coil pairs operated at 1000 and 5500 Hz while three horizontal coplanar coil pairs operated at 900, 7200 and 56,000 Hz. EM data were sampled at 0.1 second intervals. The EM system responds to bedrock conductors, conductive overburden, and cultural sources. Apparent resistivity is generated from the in–phase and quadrature component of the coplanar 900 Hz using the pseudo–layer half–space model. The data were interpolated onto a regular 80 m grid using a modified Akima (1970[1]) technique. All grids were then resampled from the 80 m cell size down to a 25 m cell size to produce the maps and final grids in this publication.

[1] Akima, H., 1970, A new method of interpolation and smooth curve fitting based on local procedures: Journal of the Association of Computing Machinery, v. 17, no. 4, p. 589–602.

RESISTIVITY ALTITUDE LIMITS

In areas where the EM bird height exceeded 150 m, resistivity was not calculated to avoid meaningless resistivity calculations for small signals where the helicopter flew higher to avoid cultural objects or for safety reasons. Blank areas in the grids were created where zones of high flying correlated over more than one survey line.

RESISTIVITY CONTOURS

1000
800
600
500
400
300
250
200
150
125
100

Contours in ohm–m at 10 intervals per decade

. . . . . resistivity low

LOCATION INDEX OF 1:63,360–SCALE MAP

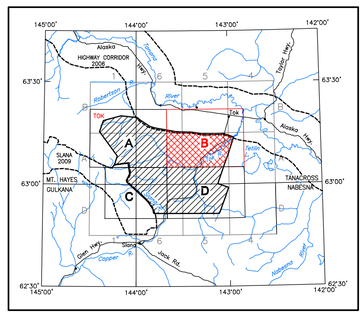

SURVEY HISTORY

This map was compiled and drawn under contract between the State of Alaska, Department of Natural Resources, Division of Geological & Geophysical Surveys (DGGS), and CGG Land (U.S.) Inc. Airborne geophysical data for the area were acquired and processed by CGG in 2014 and 2015. The project was funded by the Alaska State Legislature as part of the Alaska Airborne Geophysical and Geological Mineral Inventory Program and the Alaska Strategic and Critical Minerals Assessment Capital Improvement Project.

All data and maps produced to date from this survey are downloadable for free from the DGGS website (www.dggs.alaska.gov/pubs/geophysics). Products are also available in digital format and maps are available on paper for a nominal fee from the DGGS office, 3354 College Road, Fairbanks, Alaska, 99709–3707 (phone 907–451–5020; email dggspubs@alaska.gov).

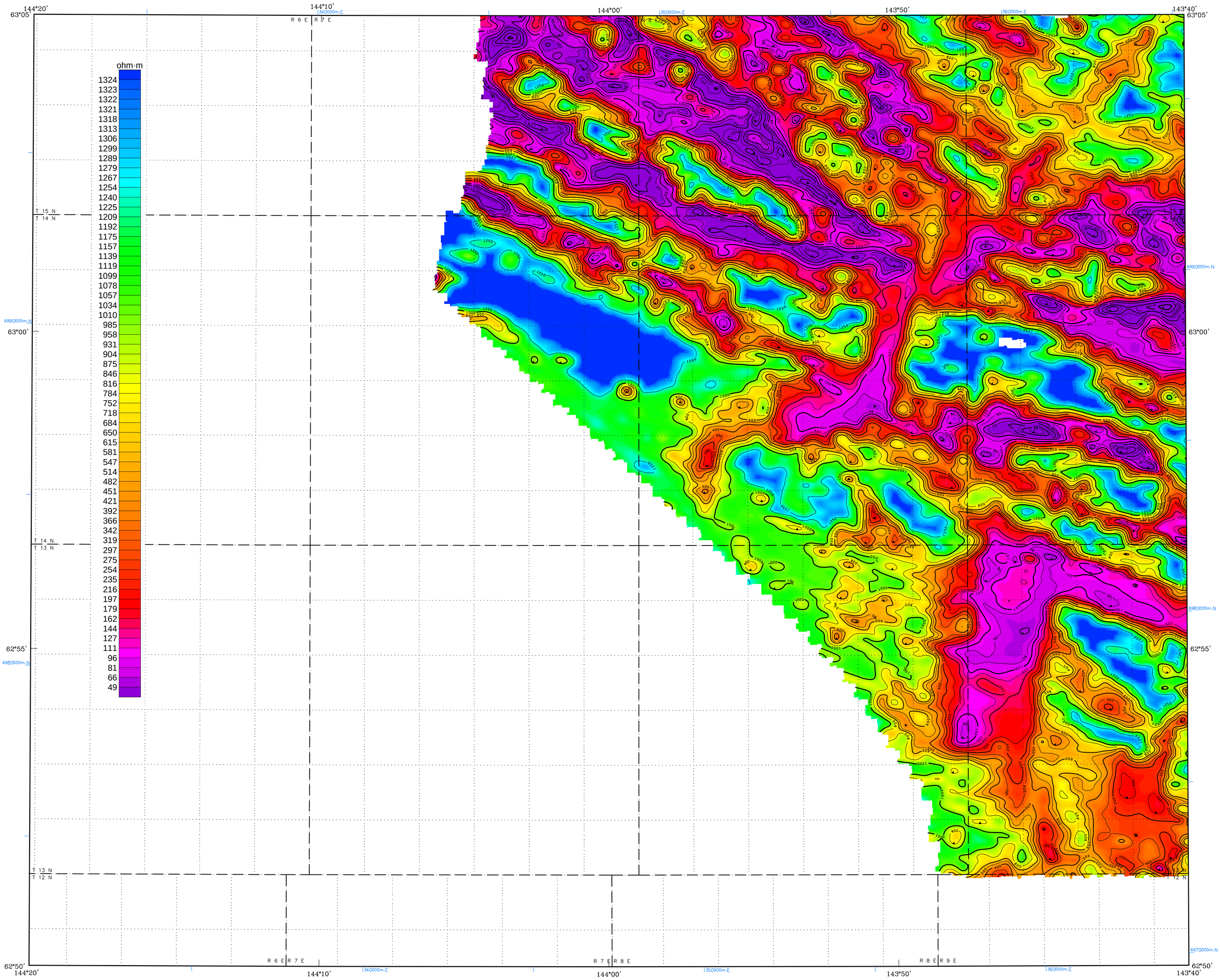

Section outlines from U.S. Geological Survey Tanacross A-6, 1964; Nabesna D-6, 1969; Gulkana D-1, 1978; Mt. Hayes A-1, 1975; Quadrangles, Alaska

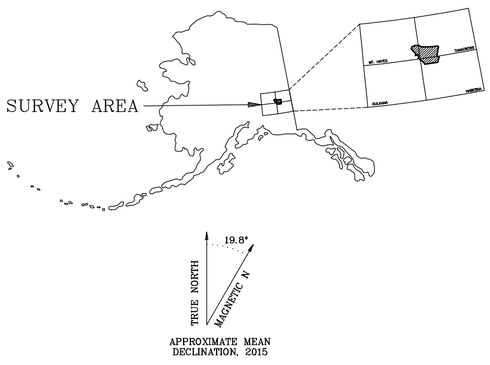

SCALE 1:63,360

1 0 1 2 3 4 MILES

1 0 1 2 3 4 5 KILOMETERS

900 Hz COPLANAR APPARENT RESISTIVITY WITH DATA CONTOURS, TOK SURVEY AREA, EASTERN INTERIOR ALASKA

PARTS OF THE TANACROSS, NABESNA, MT. HAYES, AND GULKANA QUADRANGLES

by

Abraham M. Emond, CGG, and CGG Land (U.S.) Inc.

2015

LOCATION INDEX OF 1:63,360-SCALE MAP

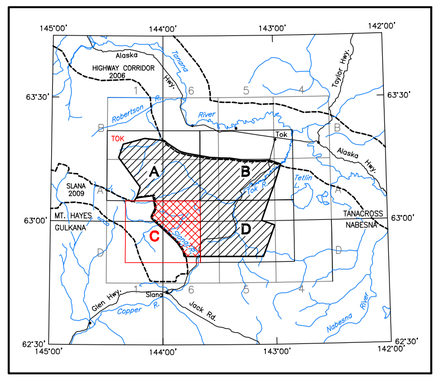

DESCRIPTIVE NOTES

The geophysical data were acquired with a DIGHEM^{V} Electromagnetic (EM) system and a CGG D1344 cesium magnetometer with a Scintrex CS3 cesium sensor. The EM and magnetic sensors were flown at a height of 30 meters (m). In addition the survey recorded data from radar and laser altimeters, a GPS navigation system, 50/60 Hz monitors, and video camera. Flights were performed with an AS-350-B3 Squirrel helicopter at a mean terrain clearance of 60 m along NE-SW (012°) survey flight lines with a spacing of 400 m. Tie lines were flown perpendicular to the flight lines at intervals of approximately 4,800 m.

A Novatel OEM5-G2L Global Positioning System was used for navigation. The helicopter position was derived every 0.5 seconds using post-flight differential positioning to a relative accuracy of better than 5 m. Flight path positions were projected onto the Clarke 1866 (UTM zone 7) spheroid, 1927 North American datum using a central meridian (CM) of 141°, a north constant of 0 and an east constant of 500,000. Positional accuracy of the presented data is better than 10 m with respect to the UTM grid.

RESISTIVITY

The DIGHEM^{V} EM system measured inphase and quadrature components at five frequencies. Two vertical coaxial coil pairs operated at 1000 and 5500 Hz while three horizontal coplanar coil pairs operated at 900, 7200 and 56,000 Hz. EM data were sampled at 0.1 second intervals. The EM system responds to bedrock conductors, conductive overburden, and cultural sources. Apparent resistivity is generated from the in-phase and quadrature component of the coplanar 900 Hz using the pseudo-layer half-space model. The data were interpolated onto a regular 80 m grid using a modified Akima (1970[1]) technique. All grids were then resampled from the 80 m cell size down to a 25 m cell size to produce the maps and final grids in this publication.

[1] Akima, H., 1970, A new method of interpolation and smooth curve fitting based on local procedures: Journal of the Association of Computing Machinery, v. 17, no. 4, p. 589-602.

RESISTIVITY ALTITUDE LIMITS

In areas where the EM bird height exceeded 150 m, resistivity was not calculated to avoid meaningless resistivity calculations for small signals where the helicopter flew higher to avoid cultural objects or for safety reasons. Blank areas in the grids were created where zones of high flying correlated over more than one survey line.

RESISTIVITY CONTOURS

1000
800
600
500
400
300
250
200
150
125
100

Contours in ohm-m at 10 intervals per decade

. . . . . resistivity low

SURVEY HISTORY

This map was compiled and drawn under contract between the State of Alaska, Department of Natural Resources, Division of Geological & Geophysical Surveys (DGGS), and CGG Land (U.S.) Inc. Airborne geophysical data for the area were acquired and processed by CGG in 2014 and 2015. The project was funded by the Alaska State Legislature as part of the Alaska Airborne Geophysical and Geological Mineral Inventory Program and the Alaska Strategic and Critical Minerals Assessment Capital Improvement Project.

All data and maps produced to date from this survey are downloadable for free from the DGGS website (www.dggs.alaska.gov/pubs/geophysics). Products are also available in digital format and maps are available on paper for a nominal fee from the DGGS office, 3354 College Road, Fairbanks, Alaska, 99709-3707 (phone 907-451-5020; email dggspubs@alaska.gov).

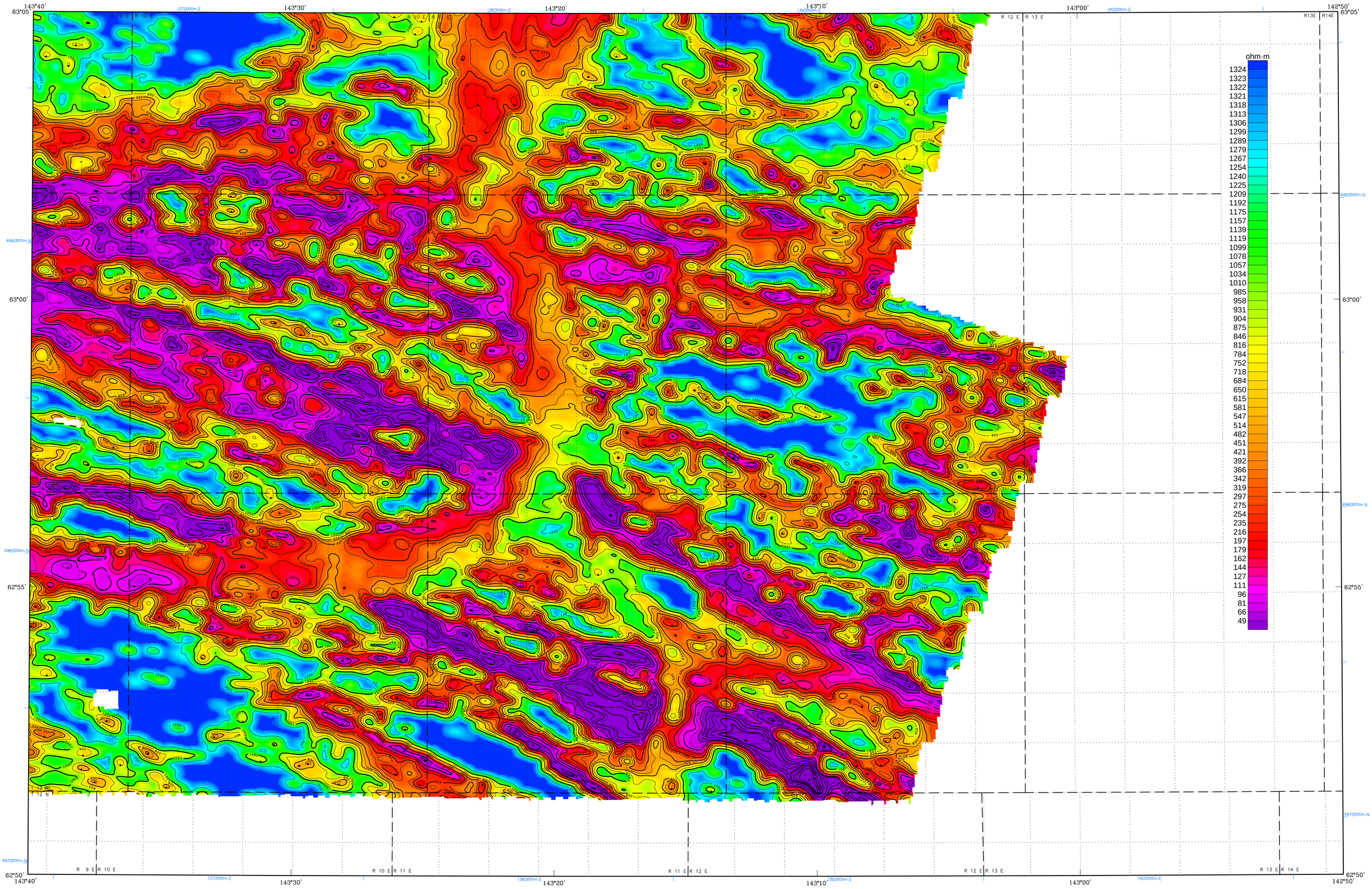

Section outlines from U.S. Geological Survey Tanacross A–4, 1948; A–5, 1973; A–6, 1964; Nabesna D–4, 1954; D–5, 1952; D–6, 1969; Quadrangles, Alaska

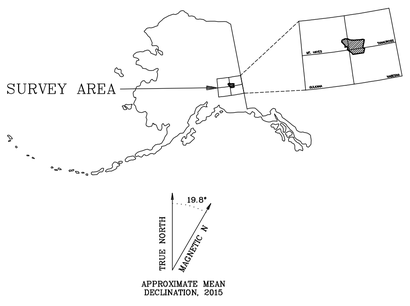

SCALE 1:63,360

1 0 1 2 3 4 MILES

1 0 1 2 3 4 5 KILOMETERS

900 Hz COPLANAR APPARENT RESISTIVITY WITH DATA CONTOURS, TOK SURVEY AREA, EASTERN INTERIOR ALASKA

PARTS OF THE TANACROSS, NABESNA, MT. HAYES, AND GULKANA QUADRANGLES

by

Abraham M. Emond, CGG, and CGG Land (U.S.) Inc.

2015

LOCATION INDEX OF 1:63,360–SCALE MAP

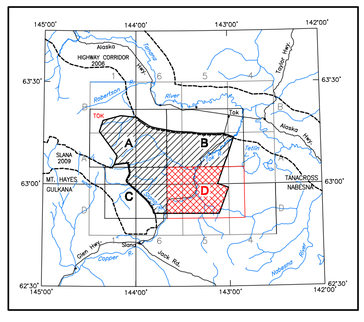

DESCRIPTIVE NOTES

The geophysical data were acquired with a DIGHEM^V Electromagnetic (EM) system and a CGG D1344 cesium magnetometer with a Scintrex CS3 cesium sensor. The EM and magnetic sensors were flown at a height of 30 meters (m). In addition the survey recorded data from radar and laser altimeters, a GPS navigation system, 50/60 Hz monitors, and video camera. Flights were performed with an AS–350–B3 Squirrel helicopter at a mean terrain clearance of 60 m along NE–SW (012°) survey flight lines with a spacing of 400 m. Tie lines were flown perpendicular to the flight lines at intervals of approximately 4,800 m.

A Novatel OEM5–G2L Global Positioning System was used for navigation. The helicopter position was derived every 0.5 seconds using post–flight differential positioning to a relative accuracy of better than 5 m. Flight path positions were projected onto the Clarke 1866 (UTM zone 7) spheroid, 1927 North American datum using a central meridian (CM) of 141°, a north constant of 0 and an east constant of 500,000. Positional accuracy of the presented data is better than 10 m with respect to the UTM grid.

RESISTIVITY

The DIGHEM^V EM system measured inphase and quadrature components at five frequencies. Two vertical coaxial coil pairs operated at 1000 and 5500 Hz while three horizontal coplanar coil pairs operated at 900, 7200 and 56,000 Hz. EM data were sampled at 0.1 second intervals. The EM system responds to bedrock conductors, conductive overburden, and cultural sources. Apparent resistivity is generated from the in–phase and quadrature component of the coplanar 900 Hz using the pseudo–layer half–space model. The data were interpolated onto a regular 80 m grid using a modified Akima (1970[1]) technique. All grids were then resampled from the 80 m cell size down to a 25 m cell size to produce the maps and final grids in this publication.

[1] Akima, H., 1970, A new method of interpolation and smooth curve fitting based on local procedures: Journal of the Association of Computing Machinery, v. 17, no. 4, p. 589–602.

RESISTIVITY ALTITUDE LIMITS

In areas where the EM bird height exceeded 150 m, resistivity was not calculated to avoid meaningless resistivity calculations for small signals where the helicopter flew higher to avoid cultural objects or for safety reasons. Blank areas in the grids were created where zones of high flying correlated over more than one survey line.

RESISTIVITY CONTOURS

1000
800
600
500
400
300
250
200
150
125
100

Contours in ohm–m at 10 intervals per decade

. . . . . resistivity low

SURVEY HISTORY

This map was compiled and drawn under contract between the State of Alaska, Department of Natural Resources, Division of Geological & Geophysical Surveys (DGGS), and CGG Land (U.S.) Inc. Airborne geophysical data for the area were acquired and processed by CGG in 2014 and 2015. The project was funded by the Alaska State Legislature as part of the Alaska Airborne Geophysical and Geological Mineral Inventory Program and the Alaska Strategic and Critical Minerals Assessment Capital Improvement Project.

All data and maps produced to date from this survey are downloadable for free from the DGGS website (www.dggs.alaska.gov/pubs/geophysics). Products are also available in digital format and maps are available on paper for a nominal fee from the DGGS office, 3354 College Road, Fairbanks, Alaska, 99709–3707 (phone 907–451–5020; email dggspubs@alaska.gov).

Base from U.S. Geological Survey Mt. Hayes A-1, 1975; B-1, 1982; Tanacross A-6, 1964; B-6, 1970; Quadrangles, Alaska

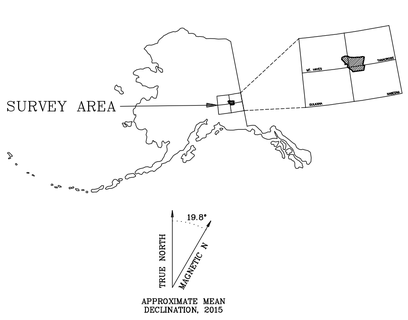

SCALE 1:63,360

1 0 1 2 3 4 MILES

1 0 1 2 3 4 5 KILOMETERS

FLIGHT PATH WITH TOPOGRAPHY, TOK SURVEY AREA, EASTERN INTERIOR ALASKA

PARTS OF THE TANACROSS, NABESNA, MT. HAYES, AND GULKANA QUADRANGLES

by

Abraham M. Emond, CGG, and CGG Land (U.S.) Inc.

2015

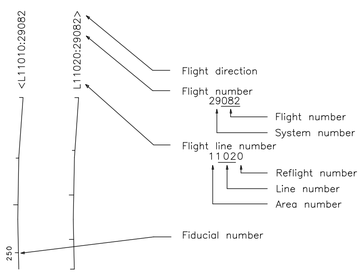

LOCATION INDEX OF 1:63,360–SCALE MAP

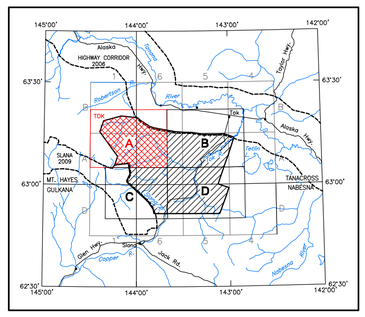

DESCRIPTIVE NOTES

The geophysical data were acquired with a DIGHEM^{V} Electromagnetic (EM) system and a CGG D1344 cesium magnetometer with a Scintrex CS3 cesium sensor. The EM and magnetic sensors were flown at a height of 30 meters (m). In addition the survey recorded data from radar and laser altimeters, a GPS navigation system, 50/60 Hz monitors, and video camera. Flights were performed with an AS-350-B3 Squirrel helicopter at a mean terrain clearance of 60 m along NE-SW (012°) survey flight lines with a spacing of 400 m. Tie lines were flown perpendicular to the flight lines at intervals of approximately 4,800 m.

A Novatel OEM5-G2L Global Positioning System was used for navigation. The helicopter position was derived every 0.5 seconds using post-flight differential positioning to a relative accuracy of better than 5 m. Flight path positions were projected onto the Clarke 1866 (UTM zone 7) spheroid, 1927 North American datum using a central meridian (CM) of 141°, a north constant of 0 and an east constant of 500,000. Positional accuracy of the presented data is better than 10 m with respect to the UTM grid.

SURVEY HISTORY

This map was compiled and drawn under contract between the State of Alaska, Department of Natural Resources, Division of Geological & Geophysical Surveys (DGGS), and CGG Land (U.S.) Inc. Airborne geophysical data for the area were acquired and processed by CGG in 2014 and 2015. The project was funded by the Alaska State Legislature as part of the Alaska Airborne Geophysical and Geological Mineral Inventory Program and the Alaska Strategic and Critical Minerals Assessment Capital Improvement Project.

All data and maps produced to date from this survey are downloadable for free from the DGGS website (www.dggs.alaska.gov/pubs/geophysics). Products are also available in digital format and maps are available on paper for a nominal fee from the DGGS office, 3354 College Road, Fairbanks, Alaska, 99709-3707 (phone 907-451-5020; email dggspubs@alaska.gov).

Base from U.S. Geological Survey Tanacross A–4, 1948; A–5, 1973; A–6, 1964; B–4, 1949; B–5, 1994; B–6, 1970; Quadrangles, Alaska

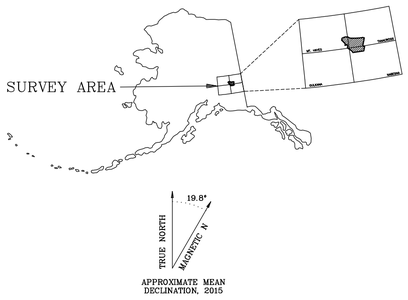

SCALE 1:63,360

1 0 1 2 3 4 MILES

1 0 1 2 3 4 5 KILOMETERS

FLIGHT PATH WITH TOPOGRAPHY, TOK SURVEY AREA, EASTERN INTERIOR ALASKA

PARTS OF THE TANACROSS, NABESNA, MT. HAYES, AND GULKANA QUADRANGLES

by

Abraham M. Emond, CGG, and CGG Land (U.S.) Inc.

2015

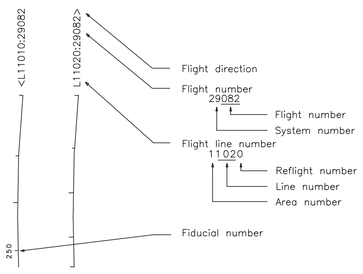

LOCATION INDEX OF 1:63,360–SCALE MAP

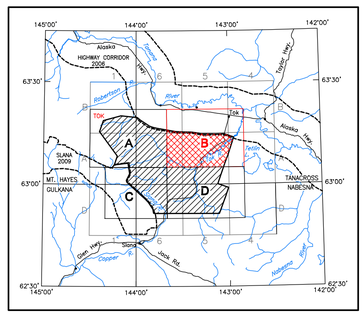

DESCRIPTIVE NOTES

The geophysical data were acquired with a DIGHEM^{V} Electromagnetic (EM) system and a CGG D1344 cesium magnetometer with a Scintrex CS3 cesium sensor. The EM and magnetic sensors were flown at a height of 30 meters (m). In addition the survey recorded data from radar and laser altimeters, a GPS navigation system, 50/60 Hz monitors, and video camera. Flights were performed with an AS–350–B3 Squirrel helicopter at a mean terrain clearance of 60 m along NE–SW (012°) survey flight lines with a spacing of 400 m. Tie lines were flown perpendicular to the flight lines at intervals of approximately 4,800 m.

A Novatel OEM5–G2L Global Positioning System was used for navigation. The helicopter position was derived every 0.5 seconds using post–flight differential positioning to a relative accuracy of better than 5 m. Flight path positions were projected onto the Clarke 1866 (UTM zone 7) spheroid, 1927 North American datum using a central meridian (CM) of 141°, a north constant of 0 and an east constant of 500,000. Positional accuracy of the presented data is better than 10 m with respect to the UTM grid.

SURVEY HISTORY

This map was compiled and drawn under contract between the State of Alaska, Department of Natural Resources, Division of Geological & Geophysical Surveys (DGGS), and CGG Land (U.S.) Inc. Airborne geophysical data for the area were acquired and processed by CGG in 2014 and 2015. The project was funded by the Alaska State Legislature as part of the Alaska Airborne Geophysical and Geological Mineral Inventory Program and the Alaska Strategic and Critical Minerals Assessment Capital Improvement Project.

All data and maps produced to date from this survey are downloadable for free from the DGGS website (www.dggs.alaska.gov/pubs/geophysics). Products are also available in digital format and maps are available on paper for a nominal fee from the DGGS office, 3354 College Road, Fairbanks, Alaska, 99709–3707 (phone 907–451–5020; email dggspubs@alaska.gov).

Base from U.S. Geological Survey Tanacross A–6, 1964; Nabesna D–6, 1969; Gulkana D–1, 1978; Mt. Hayes A–1, 1975; Quadrangles, Alaska

SCALE 1:63,360

1 0 1 2 3 4 MILES

1 0 1 2 3 4 5 KILOMETERS

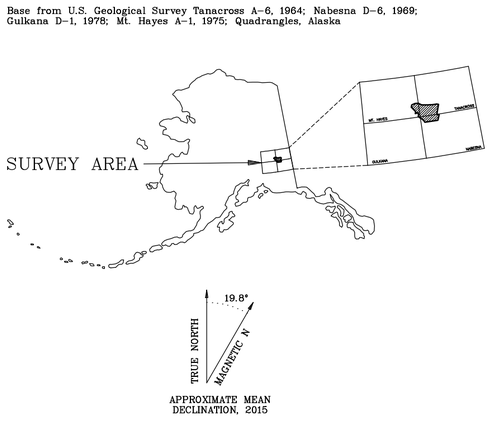

FLIGHT PATH WITH TOPOGRAPHY, TOK SURVEY AREA, EASTERN INTERIOR ALASKA

PARTS OF THE TANACROSS, NABESNA, MT. HAYES, AND GULKANA QUADRANGLES

by

Abraham M. Emond, CGG, and CGG Land (U.S.) Inc.

2015

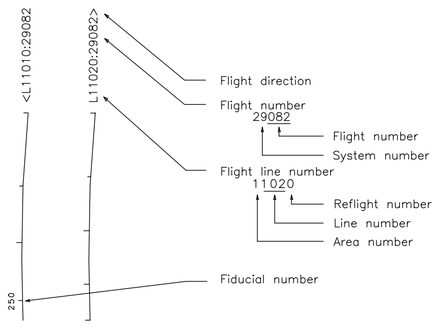

LOCATION INDEX OF 1:63,360–SCALE MAP

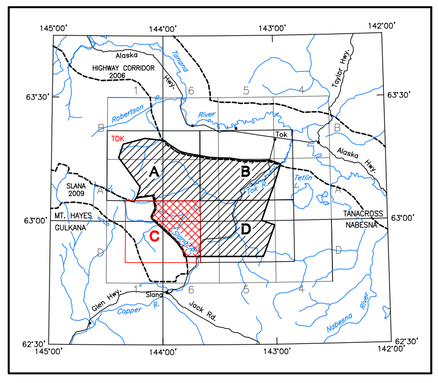

DESCRIPTIVE NOTES

The geophysical data were acquired with a DIGHEM^{V} Electromagnetic (EM) system and a CGG D1344 cesium magnetometer with a Scintrex CS3 cesium sensor. The EM and magnetic sensors were flown at a height of 30 meters (m). In addition the survey recorded data from radar and laser altimeters, a GPS navigation system, 50/60 Hz monitors, and video camera. Flights were performed with an AS–350–B3 Squirrel helicopter at a mean terrain clearance of 60 m along NE–SW (012°) survey flight lines with a spacing of 400 m. Tie lines were flown perpendicular to the flight lines at intervals of approximately 4,800 m.

A Novatel OEM5–G2L Global Positioning System was used for navigation. The helicopter position was derived every 0.5 seconds using post–flight differential positioning to a relative accuracy of better than 5 m. Flight path positions were projected onto the Clarke 1866 (UTM zone 7) spheroid, 1927 North American datum using a central meridian (CM) of 141°, a north constant of 0 and an east constant of 500,000. Positional accuracy of the presented data is better than 10 m with respect to the UTM grid.

SURVEY HISTORY

This map was compiled and drawn under contract between the State of Alaska, Department of Natural Resources, Division of Geological & Geophysical Surveys (DGGS), and CGG Land (U.S.) Inc. Airborne geophysical data for the area were acquired and processed by CGG in 2014 and 2015. The project was funded by the Alaska State Legislature as part of the Alaska Airborne Geophysical and Geological Mineral Inventory Program and the Alaska Strategic and Critical Minerals Assessment Capital Improvement Project.

All data and maps produced to date from this survey are downloadable for free from the DGGS website (www.dggs.alaska.gov/pubs/geophysics). Products are also available in digital format and maps are available on paper for a nominal fee from the DGGS office, 3354 College Road, Fairbanks, Alaska, 99709–3707 (phone 907–451–5020; email dggspubs@alaska.gov).

Base from U.S. Geological Survey Tanacross A-4, 1948; A-5, 1973; A-6, 1964; Nabesna D-4, 1954; D-5, 1952; D-6, 1969; Quadrangles, Alaska

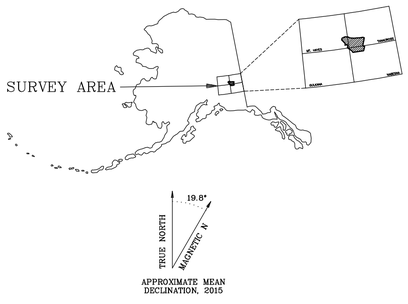

SCALE 1:63,360

1 0 1 2 3 4 MILES

1 0 1 2 3 4 5 KILOMETERS

FLIGHT PATH WITH TOPOGRAPHY, TOK SURVEY AREA, EASTERN INTERIOR ALASKA

PARTS OF THE TANACROSS, NABESNA, MT. HAYES, AND GULKANA QUADRANGLES

by

Abraham M. Emond, CGG, and CGG Land (U.S.) Inc.

2015

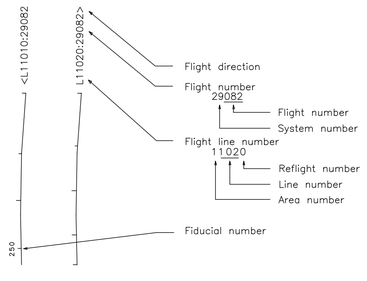

LOCATION INDEX OF 1:63,360–SCALE MAP

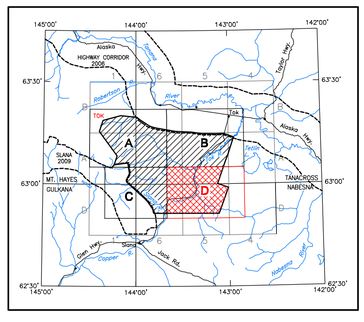

DESCRIPTIVE NOTES

The geophysical data were acquired with a DIGHEM^{V} Electromagnetic (EM) system and a CGG D1344 cesium magnetometer with a Scintrex CS3 cesium sensor. The EM and magnetic sensors were flown at a height of 30 meters (m). In addition the survey recorded data from radar and laser altimeters, a GPS navigation system, 50/60 Hz monitors, and video camera. Flights were performed with an AS–350–B3 Squirrel helicopter at a mean terrain clearance of 60 m along NE–SW (012°) survey flight lines with a spacing of 400 m. Tie lines were flown perpendicular to the flight lines at intervals of approximately 4,800 m.

A Novatel OEM5–G2L Global Positioning System was used for navigation. The helicopter position was derived every 0.5 seconds using post–flight differential positioning to a relative accuracy of better than 5 m. Flight path positions were projected onto the Clarke 1866 (UTM zone 7) spheroid, 1927 North American datum using a central meridian (CM) of 141°, a north constant of 0 and an east constant of 500,000. Positional accuracy of the presented data is better than 10 m with respect to the UTM grid.

SURVEY HISTORY

This map was compiled and drawn under contract between the State of Alaska, Department of Natural Resources, Division of Geological & Geophysical Surveys (DGGS), and CGG Land (U.S.) Inc. Airborne geophysical data for the area were acquired and processed by CGG in 2014 and 2015. The project was funded by the Alaska State Legislature as part of the Alaska Airborne Geophysical and Geological Mineral Inventory Program and the Alaska Strategic and Critical Minerals Assessment Capital Improvement Project.

All data and maps produced to date from this survey are downloadable for free from the DGGS website (www.dggs.alaska.gov/pubs/geophysics). Products are also available in digital format and maps are available on paper for a nominal fee from the DGGS office, 3354 College Road, Fairbanks, Alaska, 99709–3707 (phone 907–451–5020; email dggspubs@alaska.gov).

1:31,680-scale map sheet index

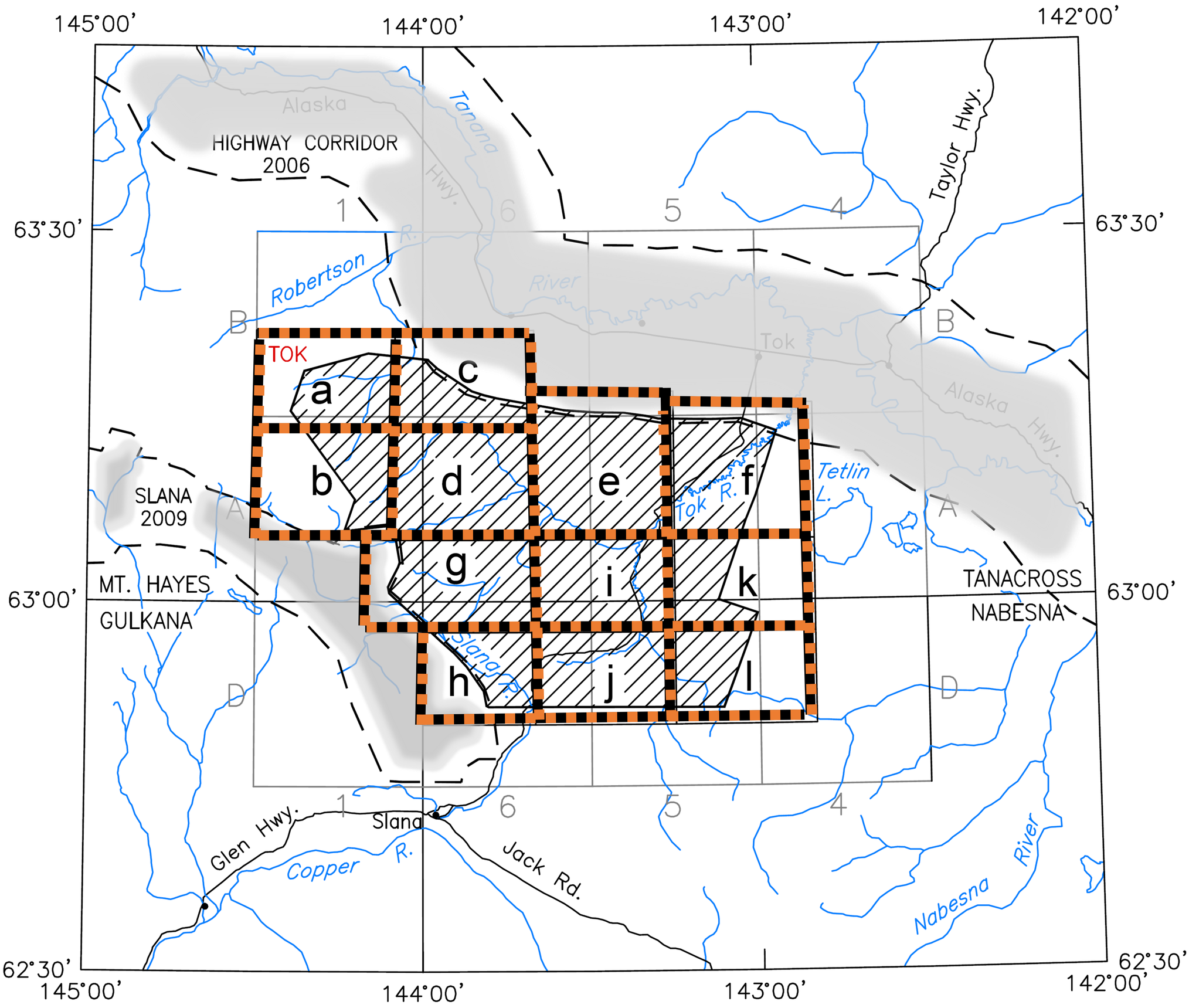

Tok survey 1:31,680-scale map sheet index, showing the map sheets a–l (orange dashes), survey area (hatched), prior surveys (shaded), highways, towns, rivers, relevant 1:250,000 quadrangle boundaries (solid black lines), and relevant 1:63,360 quadrangle boundaries (light grey grid with alphanumeric labels).

ALASKA DIVISION OF GEOLOGICAL & GEOPHYSICAL SURVEYS

GEOPHYSICAL REPORT 2015-2-15a

PARTS of MT. HAYES A-1 and B-1 QUADRANGLES

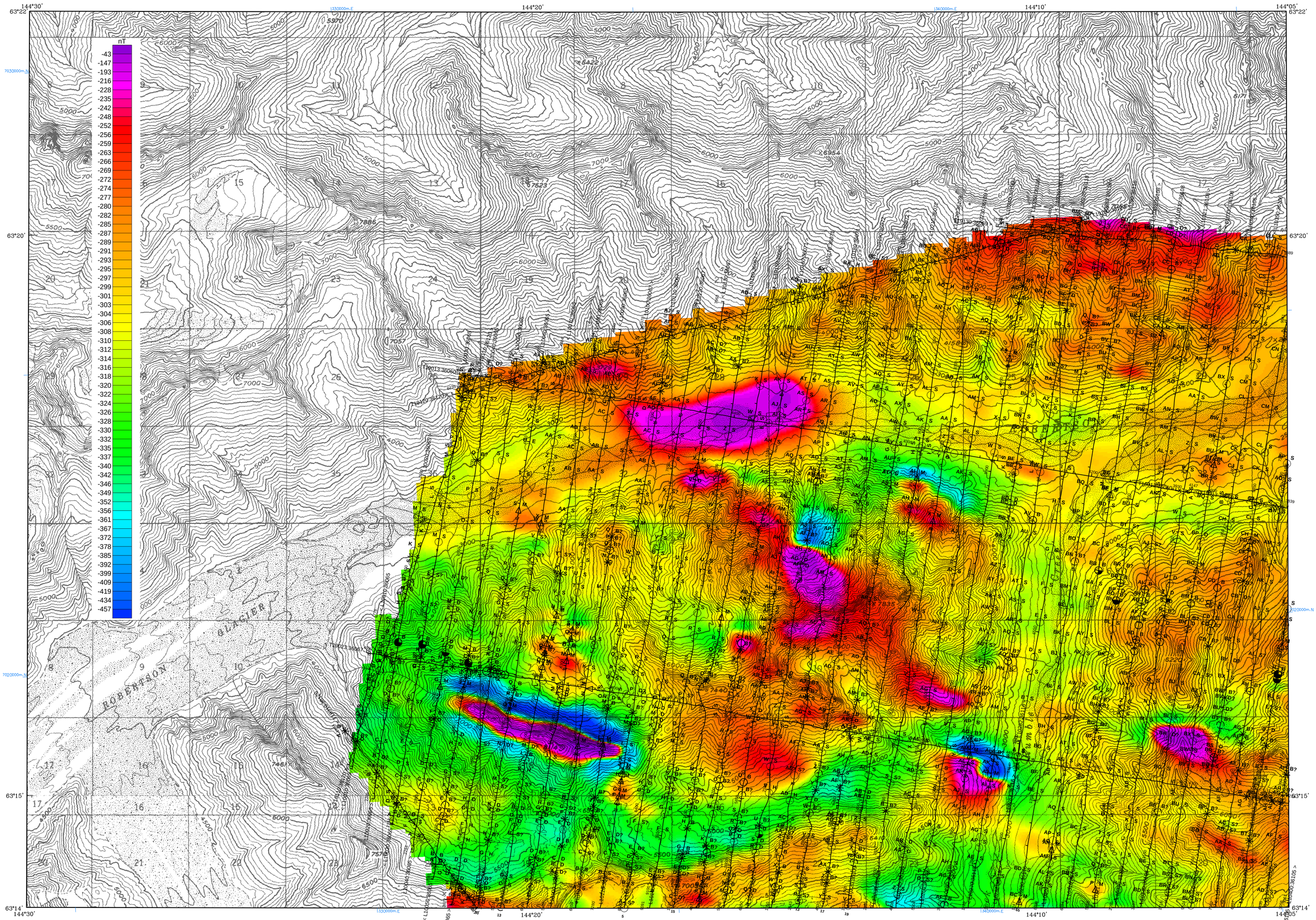

Base from U.S. Geological Survey Mt. Hayes A–1, 1975; B–1, 1982; Quadrangles, Alaska

SCALE 1:31,680

0.5 0 0.5 1 1.5 2 MILES

0.5 0 0.5 1 1.5 2 2.5 KILOMETERS

CONTOUR INTERVAL 100 FEET
DATUM MEAN SEA LEVEL

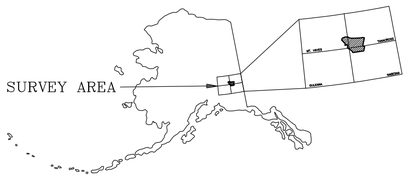

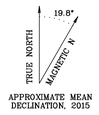

APPROXIMATE MEAN DECLINATION, 2015

RESIDUAL MAGNETIC FIELD AND DETAILED ELECTROMAGNETIC ANOMALIES WITH TOPOGRAPHY OF THE TOK SURVEY AREA, EASTERN INTERIOR ALASKA

PARTS of MT. HAYES A-1 and B-1 QUADRANGLES

by

Abraham M. Emond, CGG, and CGG Land (U.S.) Inc.

2015

LOCATION INDEX OF 1:31,680–SCALE MAP

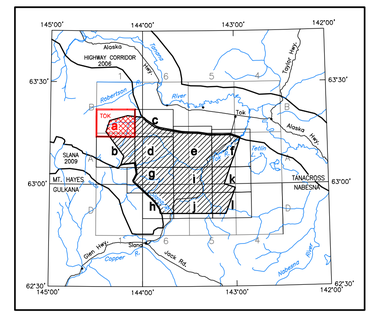

ELECTROMAGNETIC ANOMALIES

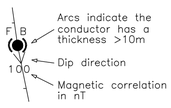

Anomaly	Conductance
●	>100 siemens
◕	50–100 siemens
◒	20–50 siemens
◔	10–20 siemens
⊕	5–10 siemens
○	1–5 siemens
◌	< 1 siemens
✳	Questionable anomaly
△	EM magnetite response
□	Culture

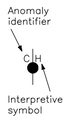

Interpretive symbol	Conductor model
B	Bedrock conductor
D	Narrow bedrock conductor ("thin dike")
S	Conductive cover ("horizontal thin sheet")
H	Broad conductive rock unit, deep conductive weathering, thick conductive cover ("half–space")
E	Edge of broad conductor ("edge of half space")
L	Culture, e.g. power line, metal building or fence
M	Magnetite
"?"	Indicates some uncertainty as to the most appropriate EM source model, but does not question the validity of the EM anomaly.

DESCRIPTIVE NOTES

The geophysical data were acquired with a DIGHEM^V Electromagnetic (EM) system and a CGG D1344 cesium magnetometer with a Scintrex CS3 cesium sensor. The EM and magnetic sensors were flown at a height of 30 meters (m). In addition the survey recorded data from radar and laser altimeters, a GPS navigation system, 50/60 Hz monitors, and video camera. Flights were performed with an AS–350–B3 Squirrel helicopter at a mean terrain clearance of 60 m along NE–SW (012°) survey flight lines with a spacing of 400 m. Tie lines were flown perpendicular to the flight lines at intervals of approximately 4,800 m.

A Novatel OEM5–G2L Global Positioning System was used for navigation. The helicopter position was derived every 0.5 seconds using post–flight differential positioning to a relative accuracy of better than 5 m. Flight path positions were projected onto the Clarke 1866 (UTM zone 7) spheroid, 1927 North American datum using a central meridian (CM) of 141°, a north constant of 0 and an east constant of 500,000. Positional accuracy of the presented data is better than 10 m with respect to the UTM grid.

ELECTROMAGNETICS

To determine the location of EM anomalies or their boundaries, the DIGHEM^V EM system measured inphase and quadrature components at five frequencies. Two vertical coaxial–coil pairs operated at 1000 and 5500 Hz while three horizontal coplanar–coil pairs operated at 900, 7200, and 56,000 Hz. EM data were sampled at 0.1 second intervals. The EM system responds to bedrock conductors, conductive overburden, and cultural sources. The type of conductor is indicated on the aeromagnetic map by the interpretive symbol attached to each EM anomaly. Determination of the type of conductor is based on EM anomaly shapes of the coaxial– and coplanar–coil responses, together with conductor and magnetic patterns and topography. The power line monitor and the flight track video were examined to locate cultural sources.

RESIDUAL MAGNETIC FIELD

The magnetic total field data were processed using digitally recorded data from a CGG D1344 magnetometer with a Scintrex CS3 cesium sensor. Data were collected at a sampling interval of 0.1 seconds. The magnetic data were (1) corrected for diurnal variations by subtraction of the digitally recorded base station magnetic data, (2) IGRF corrected (IGRF model 2010, updated for date of flight and altimeter variations), (3) leveled to the tie line data, and (4) interpolated onto a regular 80 m grid using a modified Akima (1970[1]) technique. All grids were then resampled from the 80 m cell size down to a 25 m cell size to produce the maps and final grids contained in this publication.

[1] Akima, H., 1970, A new method of interpolation and smooth curve fitting based on local procedures: Journal of the Association of Computing Machinery, v. 17, no. 4, p. 589–602.

SURVEY HISTORY

This map was compiled and drawn under contract between the State of Alaska, Department of Natural Resources, Division of Geological & Geophysical Surveys (DGGS), and CGG Land (U.S.) Inc. Airborne geophysical data for the area were acquired and processed by CGG in 2014 and 2015. The project was funded by the Alaska State Legislature as part of the Alaska Airborne Geophysical and Geological Mineral Inventory Program and the Alaska Strategic and Critical Minerals Assessment Capital Improvement Project.

All data and maps produced to date from this survey are downloadable for free from the DGGS website (www.dggs.alaska.gov/pubs/geophysics). Products are also available in digital format and maps are available on paper for a nominal fee from the DGGS office, 3354 College Road, Fairbanks, Alaska, 99709–3707 (phone 907–451–5020; email dggspubs@alaska.gov).

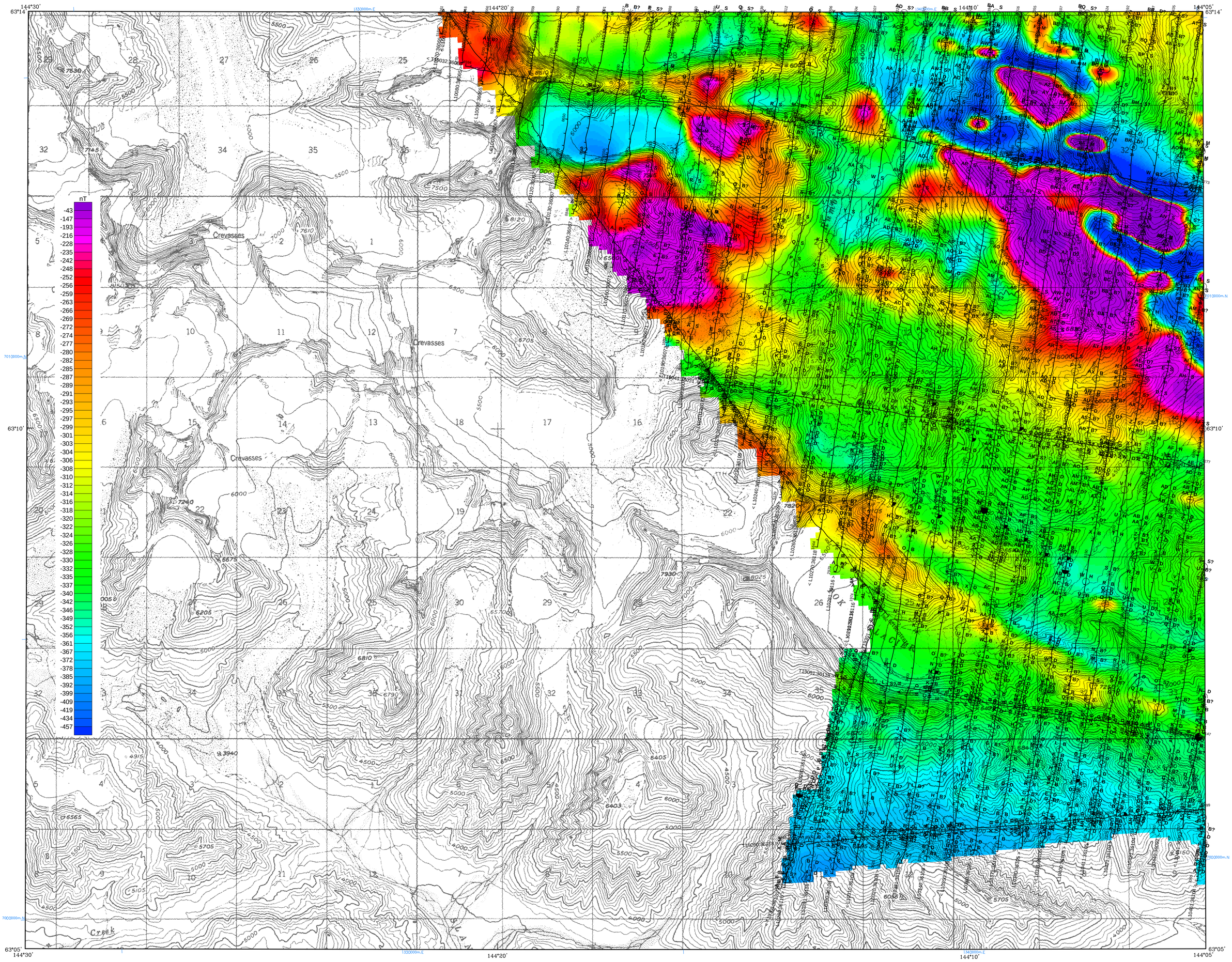

Base from U.S. Geological Survey Mt. Hayes A-1, 1975; Quadrangle, Alaska

SCALE 1:31,680

0.5 0 0.5 1 1.5 2 MILES

0.5 0 0.5 1 1.5 2 2.5 KILOMETERS

CONTOUR INTERVAL 100 FEET
DATUM MEAN SEA LEVEL

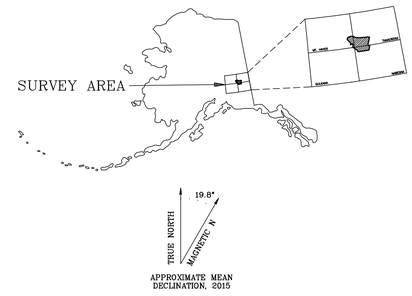

RESIDUAL MAGNETIC FIELD AND DETAILED ELECTROMAGNETIC ANOMALIES WITH TOPOGRAPHY OF THE TOK SURVEY AREA, EASTERN INTERIOR ALASKA

PART of MT. HAYES A-1 QUADRANGLE

by
Abraham M. Emond, CGG, and CGG Land (U.S.) Inc.
2015

DESCRIPTIVE NOTES

The geophysical data were acquired with a DIGHEM^V Electromagnetic (EM) system and a CGG D1344 cesium magnetometer with a Scintrex CS3 cesium sensor. The EM and magnetic sensors were flown at a height of 30 meters (m). In addition the survey recorded data from radar and laser altimeters, a GPS navigation system, 50/60 Hz monitors, and video camera. Flights were performed with an AS–350–B3 Squirrel helicopter at a mean terrain clearance of 60 m along NE–SW (012°) survey flight lines with a spacing of 400 m. Tie lines were flown perpendicular to the flight lines at intervals of approximately 4,800 m.

A Novatel OEM5–G2L Global Positioning System was used for navigation. The helicopter position was derived every 0.5 seconds using post–flight differential positioning to a relative accuracy of better than 5 m. Flight path positions were projected onto the Clarke 1866 (UTM zone 7) spheroid, 1927 North American datum using a central meridian (CM) of 141°, a north constant of 0 and an east constant of 500,000. Positional accuracy of the presented data is better than 10 m with respect to the UTM grid.

ELECTROMAGNETIC ANOMALIES

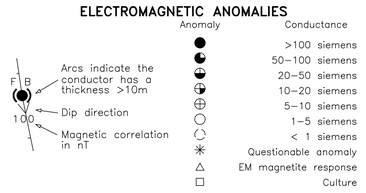

Interpretive symbol	Conductor model
B	Bedrock conductor
D	Narrow bedrock conductor ("thin dike")
S	Conductive cover ("horizontal thin sheet")
H	Broad conductive rock unit, deep conductive weathering, thick conductive cover ("half–space")
E	Edge of broad conductor ("edge of half space")
L	Culture, e.g. power line, metal building or fence
M	Magnetite
"?"	Indicates some uncertainty as to the most appropriate EM source model, but does not question the validity of the EM anomaly.

ELECTROMAGNETICS

To determine the location of EM anomalies or their boundaries, the DIGHEM^V EM system measured inphase and quadrature components at five frequencies. Two vertical coaxial–coil pairs operated at 1000 and 5500 Hz while three horizontal coplanar–coil pairs operated at 900, 7200, and 56,000 Hz. EM data were sampled at 0.1 second intervals. The EM system responds to bedrock conductors, conductive overburden, and cultural sources. The type of conductor is indicated on the aeromagnetic map by the interpretive symbol attached to each EM anomaly. Determination of the type of conductor is based on EM anomaly shapes of the coaxial– and coplanar–coil responses, together with conductor and magnetic patterns and topography. The power line monitor and the flight track video were examined to locate cultural sources.

RESIDUAL MAGNETIC FIELD

The magnetic total field data were processed using digitally recorded data from a CGG D1344 magnetometer with a Scintrex CS3 cesium sensor. Data were collected at a sampling interval of 0.1 seconds. The magnetic data were (1) corrected for diurnal variations by subtraction of the digitally recorded base station magnetic data, (2) IGRF corrected (IGRF model 2010, updated for date of flight and altimeter variations), (3) leveled to the tie line data, and (4) interpolated onto a regular 80 m grid using a modified Akima (1970[1]) technique. All grids were then resampled from the 80 m cell size down to a 25 m cell size to produce the maps and final grids contained in this publication.

[1] Akima, H., 1970, A new method of interpolation and smooth curve fitting based on local procedures: Journal of the Association of Computing Machinery, v. 17, no. 4, p. 589–602.

LOCATION INDEX OF 1:31,680–SCALE MAP

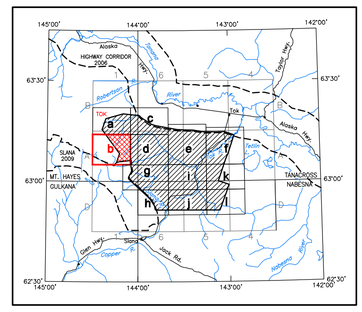

SURVEY HISTORY

This map was compiled and drawn under contract between the State of Alaska, Department of Natural Resources, Division of Geological & Geophysical Surveys (DGGS), and CGG Land (U.S.) Inc. Airborne geophysical data for the area were acquired and processed by CGG in 2014 and 2015. The project was funded by the Alaska State Legislature as part of the Alaska Airborne Geophysical and Geological Mineral Inventory Program and the Alaska Strategic and Critical Minerals Assessment Capital Improvement Project.

All data and maps produced to date from this survey are downloadable for free from the DGGS website (www.dggs.alaska.gov/pubs/geophysics). Products are also available in digital format and maps are available on paper for a nominal fee from the DGGS office, 3354 College Road, Fairbanks, Alaska, 99709–3707 (phone 907–451–5020; email dggspubs@alaska.gov).

ALASKA DIVISION OF GEOLOGICAL & GEOPHYSICAL SURVEYS

GEOPHYSICAL REPORT 2015-2-15c
PARTS of TANACROSS A-6, B-6, MT. HAYES A-1 and B-1 QUADRANGLES

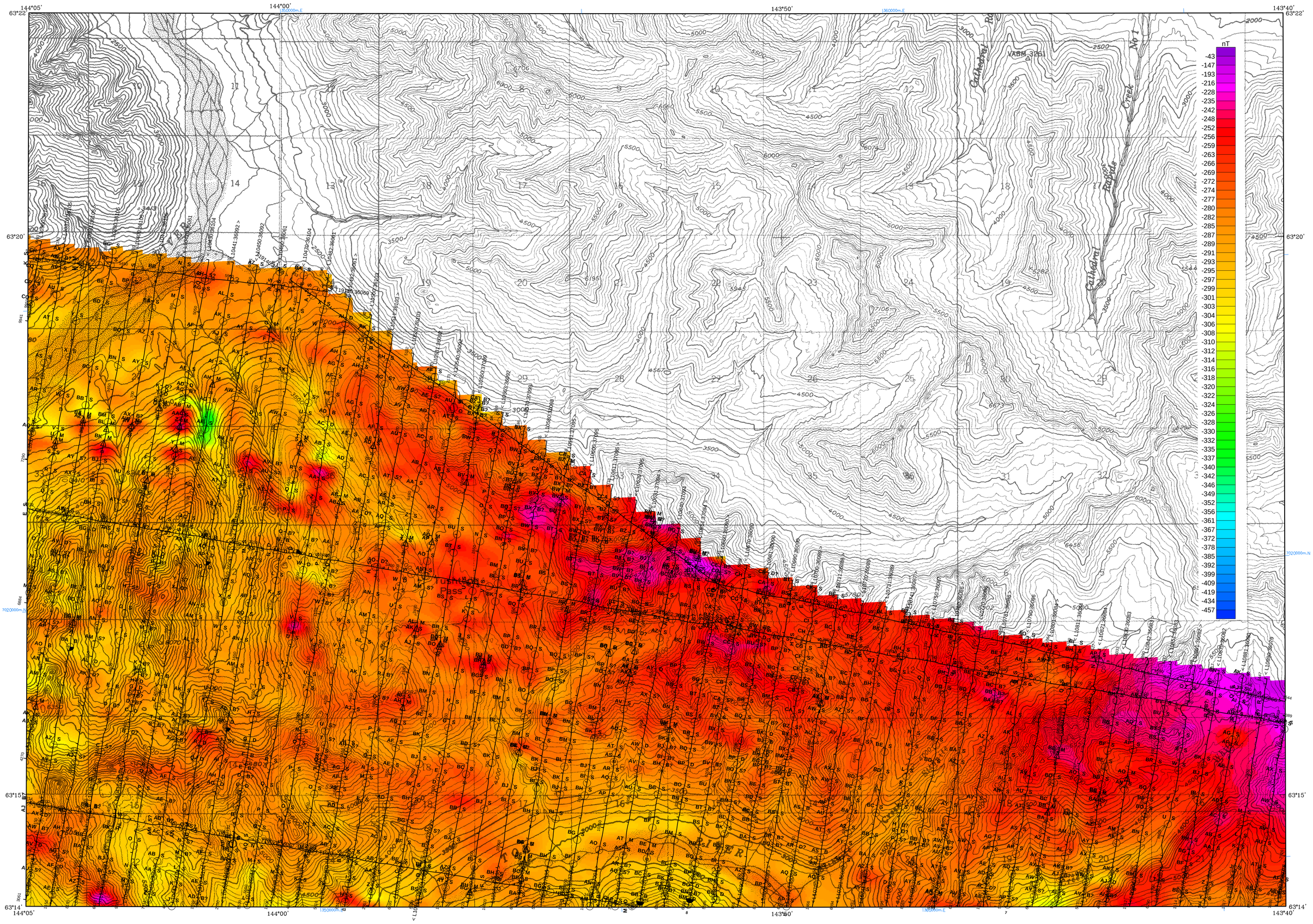

RESIDUAL MAGNETIC FIELD AND DETAILED ELECTROMAGNETIC ANOMALIES WITH TOPOGRAPHY OF THE TOK SURVEY AREA, EASTERN INTERIOR ALASKA

PARTS of TANACROSS A-6, B-6, MT. HAYES A-1 and B-1 QUADRANGLES

by
Abraham M. Emond, CGG, and CGG Land (U.S.) Inc.
2015

ELECTROMAGNETIC ANOMALIES

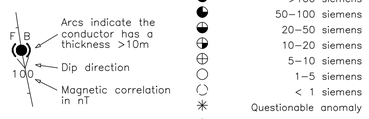

Anomaly	Conductance
●	>100 siemens
◕	50–100 siemens
◒	20–50 siemens
◔	10–20 siemens
⊕	5–10 siemens
○	1–5 siemens
◯	< 1 siemens
✳	Questionable anomaly
△	EM magnetite response
□	Culture

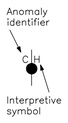

Interpretive symbol	Conductor model
B	Bedrock conductor
D	Narrow bedrock conductor ("thin dike")
S	Conductive cover ("horizontal thin sheet")
H	Broad conductive rock unit, deep conductive weathering, thick conductive cover ("half–space")
E	Edge of broad conductor ("edge of half space")
L	Culture, e.g. power line, metal building or fence
M	Magnetite
"?"	Indicates some uncertainty as to the most appropriate EM source model, but does not question the validity of the EM anomaly.

DESCRIPTIVE NOTES

The geophysical data were acquired with a DIGHEM^V Electromagnetic (EM) system and a CGG D1344 cesium magnetometer with a Scintrex CS3 cesium sensor. The EM and magnetic sensors were flown at a height of 30 meters (m). In addition the survey recorded data from radar and laser altimeters, a GPS navigation system, 50/60 Hz monitors, and video camera. Flights were performed with an AS–350–B3 Squirrel helicopter at a mean terrain clearance of 60 m along NE–SW (012°) survey flight lines with a spacing of 400 m. Tie lines were flown perpendicular to the flight lines at intervals of approximately 4,800 m.

A Novatel OEM5–G2L Global Positioning System was used for navigation. The helicopter position was derived every 0.5 seconds using post–flight differential positioning to a relative accuracy of better than 5 m. Flight path positions were projected onto the Clarke 1866 (UTM zone 7) spheroid, 1927 North American datum using a central meridian (CM) of 141°, a north constant of 0 and an east constant of 500,000. Positional accuracy of the presented data is better than 10 m with respect to the UTM grid.

ELECTROMAGNETICS

To determine the location of EM anomalies or their boundaries, the DIGHEM^V EM system measured inphase and quadrature components at five frequencies. Two vertical coaxial–coil pairs operated at 1000 and 5500 Hz while three horizontal coplanar–coil pairs operated at 900, 7200, and 56,000 Hz. EM data were sampled at 0.1 second intervals. The EM system responds to bedrock conductors, conductive overburden, and cultural sources. The type of conductor is indicated on the aeromagnetic map by the interpretive symbol attached to each EM anomaly. Determination of the type of conductor is based on EM anomaly shapes of the coaxial– and coplanar–coil responses, together with conductor and magnetic patterns and topography. The power line monitor and the flight track video were examined to locate cultural sources.

RESIDUAL MAGNETIC FIELD

The magnetic total field data were processed using digitally recorded data from a CGG D1344 magnetometer with a Scintrex CS3 cesium sensor. Data were collected at a sampling interval of 0.1 seconds. The magnetic data were (1) corrected for diurnal variations by subtraction of the digitally recorded base station magnetic data, (2) IGRF corrected (IGRF model 2010, updated for date of flight and altimeter variations), (3) leveled to the tie line data, and (4) interpolated onto a regular 80 m grid using a modified Akima (1970[1]) technique. All grids were then resampled from the 80 m cell size down to a 25 m cell size to produce the maps and final grids contained in this publication.

[1] Akima, H., 1970, A new method of interpolation and smooth curve fitting based on local procedures: Journal of the Association of Computing Machinery, v. 17, no. 4, p. 589–602.

LOCATION INDEX OF 1:31,680–SCALE MAP

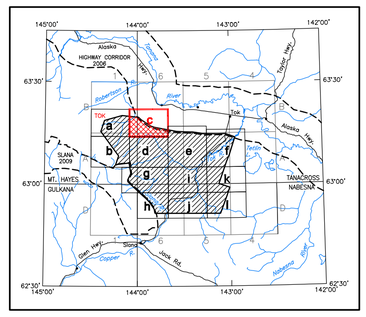

SURVEY HISTORY

This map was compiled and drawn under contract between the State of Alaska, Department of Natural Resources, Division of Geological & Geophysical Surveys (DGGS), and CGG Land (U.S.) Inc. Airborne geophysical data for the area were acquired and processed by CGG in 2014 and 2015. The project was funded by the Alaska State Legislature as part of the Alaska Airborne Geophysical and Geological Mineral Inventory Program and the Alaska Strategic and Critical Minerals Assessment Capital Improvement Project.

All data and maps produced to date from this survey are downloadable for free from the DGGS website (www.dggs.alaska.gov/pubs/geophysics). Products are also available in digital format and maps are available on paper for a nominal fee from the DGGS office, 3354 College Road, Fairbanks, Alaska, 99709–3707 (phone 907–451–5020; email dggspubs@alaska.gov).

ALASKA DIVISION OF GEOLOGICAL & GEOPHYSICAL SURVEYS

GEOPHYSICAL REPORT 2015-2-15d
PARTS of TANACROSS A-6 and MT. HAYES A-1 QUADRANGLES



Base from U.S. Geological Survey Mt. Hayes A-1, 1975; Tanacross A-6, 1964; Quadrangles, Alaska

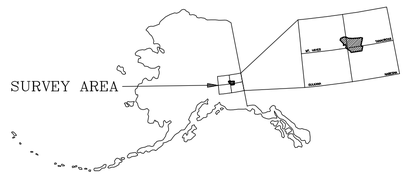

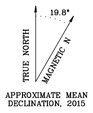

APPROXIMATE MEAN DECLINATION, 2015

SCALE 1:31,680

0.5 0 0.5 1 1.5 2 MILES

0.5 0 0.5 1 1.5 2 2.5 KILOMETERS

CONTOUR INTERVAL 100 FEET
DATUM MEAN SEA LEVEL

RESIDUAL MAGNETIC FIELD AND DETAILED ELECTROMAGNETIC ANOMALIES WITH TOPOGRAPHY OF THE TOK SURVEY AREA, EASTERN INTERIOR ALASKA

PARTS of TANACROSS A-6 and MT. HAYES A-1 QUADRANGLES

by
Abraham M. Emond, CGG, and CGG Land (U.S.) Inc.
2015

LOCATION INDEX OF 1:31,680–SCALE MAP

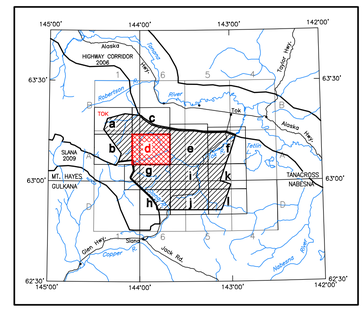

ELECTROMAGNETIC ANOMALIES

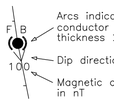

Anomaly	Conductance
●	>100 siemens
◕	50–100 siemens
◑	20–50 siemens
◔	10–20 siemens
⊕	5–10 siemens
○	1–5 siemens
◌	< 1 siemens
✳	Questionable anomaly
△	EM magnetite response
□	Culture

Interpretive symbol	Conductor model
B	Bedrock conductor
D	Narrow bedrock conductor ("thin dike")
S	Conductive cover ("horizontal thin sheet")
H	Broad conductive rock unit, deep conductive weathering, thick conductive cover ("half-space")
E	Edge of broad conductor ("edge of half space")
L	Culture, e.g. power line, metal building or fence
M	Magnetite
"?"	Indicates some uncertainty as to the most appropriate EM source model, but does not question the validity of the EM anomaly.

DESCRIPTIVE NOTES

The geophysical data were acquired with a DIGHEM^V Electromagnetic (EM) system and a CGG D1344 cesium magnetometer with a Scintrex CS3 cesium sensor. The EM and magnetic sensors were flown at a height of 30 meters (m). In addition the survey recorded data from radar and laser altimeters, a GPS navigation system, 50/60 Hz monitors, and video camera. Flights were performed with an AS–350–B3 Squirrel helicopter at a mean terrain clearance of 60 m along NE–SW (012°) survey flight lines with a spacing of 400 m. Tie lines were flown perpendicular to the flight lines at intervals of approximately 4,800 m.

A Novatel OEM5–G2L Global Positioning System was used for navigation. The helicopter position was derived every 0.5 seconds using post–flight differential positioning to a relative accuracy of better than 5 m. Flight path positions were projected onto the Clarke 1866 (UTM zone 7) spheroid, 1927 North American datum using a central meridian (CM) of 141°, a north constant of 0 and an east constant of 500,000. Positional accuracy of the presented data is better than 10 m with respect to the UTM grid.

ELECTROMAGNETICS

To determine the location of EM anomalies or their boundaries, the DIGHEM^V EM system measured inphase and quadrature components at five frequencies. Two vertical coaxial–coil pairs operated at 1000 and 5500 Hz while three horizontal coplanar–coil pairs operated at 900, 7200, and 56,000 Hz. EM data were sampled at 0.1 second intervals. The EM system responds to bedrock conductors, conductive overburden, and cultural sources. The type of conductor is indicated on the aeromagnetic map by the interpretive symbol attached to each EM anomaly. Determination of the type of conductor is based on EM anomaly shapes of the coaxial– and coplanar–coil responses, together with conductor and magnetic patterns and topography. The power line monitor and the flight track video were examined to locate cultural sources.

RESIDUAL MAGNETIC FIELD

The magnetic total field data were processed using digitally recorded data from a CGG D1344 magnetometer with a Scintrex CS3 cesium sensor. Data were collected at a sampling interval of 0.1 seconds. The magnetic data were (1) corrected for diurnal variations by subtraction of the digitally recorded base station magnetic data, (2) IGRF corrected (IGRF model 2010, updated for date of flight and altimeter variations), (3) leveled to the tie line data, and (4) interpolated onto a regular 80 m grid using a modified Akima (1970[1]) technique. All grids were then resampled from the 80 m cell size down to a 25 m cell size to produce the maps and final grids contained in this publication.

[1] Akima, H., 1970, A new method of interpolation and smooth curve fitting based on local procedures: Journal of the Association of Computing Machinery, v. 17, no. 4, p. 589–602.

SURVEY HISTORY

This map was compiled and drawn under contract between the State of Alaska, Department of Natural Resources, Division of Geological & Geophysical Surveys (DGGS), and CGG Land (U.S.) Inc. Airborne geophysical data for the area were acquired and processed by CGG in 2014 and 2015. The project was funded by the Alaska State Legislature as part of the Alaska Airborne Geophysical and Geological Mineral Inventory Program and the Alaska Strategic and Critical Minerals Assessment Capital Improvement Project.

All data and maps produced to date from this survey are downloadable for free from the DGGS website (www.dggs.alaska.gov/pubs/geophysics). Products are also available in digital format and maps are available on paper for a nominal fee from the DGGS office, 3354 College Road, Fairbanks, Alaska, 99709–3707 (phone 907–451–5020; email dggspubs@alaska.gov).

ALASKA DIVISION OF GEOLOGICAL & GEOPHYSICAL SURVEYS

GEOPHYSICAL REPORT 2015-2-15e
PARTS of TANACROSS A-5, A-6, B-5, and B-6 QUADRANGLES

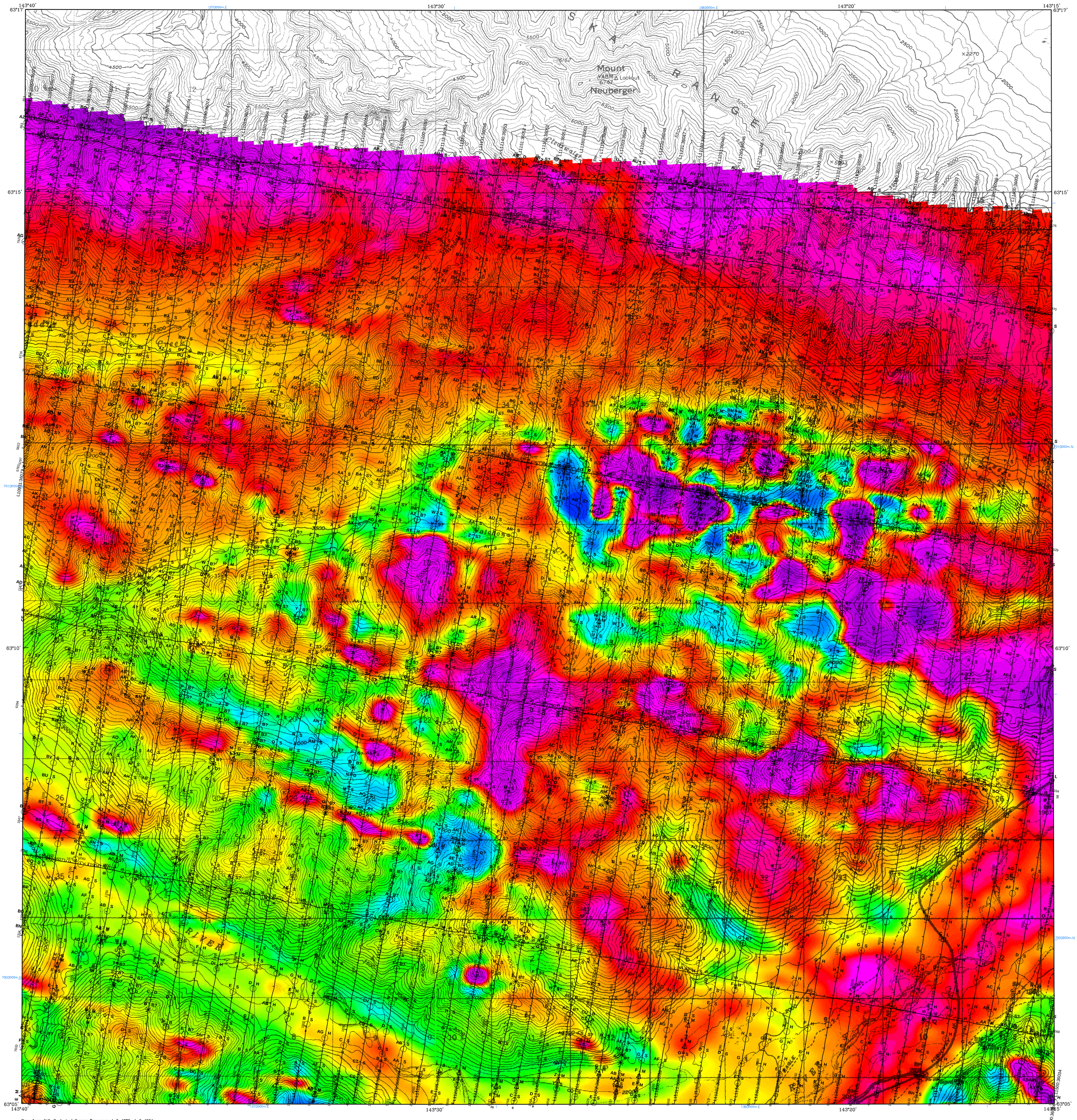

Base from U.S. Geological Survey Tanacross A-5, 1973; A-6, 1964; B-5, 1994; B-6, 1970; Quadrangles, Alaska

SCALE 1:31,680

0.5 0 0.5 1 1.5 2 MILES

0.5 0 0.5 1 1.5 2 2.5 KILOMETERS

CONTOUR INTERVAL 100 FEET
DATUM MEAN SEA LEVEL

APPROXIMATE MEAN DECLINATION, 2015

RESIDUAL MAGNETIC FIELD AND DETAILED ELECTROMAGNETIC ANOMALIES WITH TOPOGRAPHY OF THE TOK SURVEY AREA, EASTERN INTERIOR ALASKA

PARTS of TANACROSS A-5, A-6, B-5, and B-6 QUADRANGLES

by
Abraham M. Emond, CGG, and CGG Land (U.S.) Inc.
2015

ELECTROMAGNETIC ANOMALIES

Anomaly	Conductance
●	>100 siemens
◕	50–100 siemens
◑	20–50 siemens
◔	10–20 siemens
⊕	5–10 siemens
○	1–5 siemens
◌	< 1 siemens
✳	Questionable anomaly
△	EM magnetite response
□	Culture

Interpretive symbol	Conductor model
B	Bedrock conductor
D	Narrow bedrock conductor ("thin dike")
S	Conductive cover ("horizontal thin sheet")
H	Broad conductive rock unit, deep conductive weathering, thick conductive cover ("half-space")
E	Edge of broad conductor ("edge of half space")
L	Culture, e.g. power line, metal building or fence
M	Magnetite
"?"	Indicates some uncertainty as to the most appropriate EM source model, but does not question the validity of the EM anomaly.

DESCRIPTIVE NOTES

The geophysical data were acquired with a DIGHEM^V Electromagnetic (EM) system and a CGG D1344 cesium magnetometer with a Scintrex CS3 cesium sensor. The EM and magnetic sensors were flown at a height of 30 meters (m). In addition the survey recorded data from radar and laser altimeters, a GPS navigation system, 50/60 Hz monitors, and video camera. Flights were performed with an AS–350–B3 Squirrel helicopter at a mean terrain clearance of 60 m along NE–SW (012°) survey flight lines with a spacing of 400 m. Tie lines were flown perpendicular to the flight lines at intervals of approximately 4,800 m.

A Novatel OEM5–G2L Global Positioning System was used for navigation. The helicopter position was derived every 0.5 seconds using post–flight differential positioning to a relative accuracy of better than 5 m. Flight path positions were projected onto the Clarke 1866 (UTM zone 7) spheroid, 1927 North American datum using a central meridian (CM) of 141°, a north constant of 0 and an east constant of 500,000. Positional accuracy of the presented data is better than 10 m with respect to the UTM grid.

ELECTROMAGNETICS

To determine the location of EM anomalies or their boundaries, the DIGHEM^V EM system measured inphase and quadrature components at five frequencies. Two vertical coaxial–coil pairs operated at 1000 and 5500 Hz while three horizontal coplanar–coil pairs operated at 900, 7200, and 56,000 Hz. EM data were sampled at 0.1 second intervals. The EM system responds to bedrock conductors, conductive overburden, and cultural sources. The type of conductor is indicated on the aeromagnetic map by the interpretive symbol attached to each EM anomaly. Determination of the type of conductor is based on EM anomaly shapes of the coaxial– and coplanar–coil responses, together with conductor and magnetic patterns and topography. The power line monitor and the flight track video were examined to locate cultural sources.

RESIDUAL MAGNETIC FIELD

The magnetic total field data were processed using digitally recorded data from a CGG D1344 magnetometer with a Scintrex CS3 cesium sensor. Data were collected at a sampling interval of 0.1 seconds. The magnetic data were (1) corrected for diurnal variations by subtraction of the digitally recorded base station magnetic data, (2) IGRF corrected (IGRF model 2010, updated for date of flight and altimeter variations), (3) leveled to the tie line data, and (4) interpolated onto a regular 80 m grid using a modified Akima (1970[1]) technique. All grids were then resampled from the 80 m cell size down to a 25 m cell size to produce the maps and final grids contained in this publication.

[1] Akima, H., 1970, A new method of interpolation and smooth curve fitting based on local procedures: Journal of the Association of Computing Machinery, v. 17, no. 4, p. 589–602.

LOCATION INDEX OF 1:31,680–SCALE MAP

SURVEY HISTORY

This map was compiled and drawn under contract between the State of Alaska, Department of Natural Resources, Division of Geological & Geophysical Surveys (DGGS), and CGG Land (U.S.) Inc. Airborne geophysical data for the area were acquired and processed by CGG in 2014 and 2015. The project was funded by the Alaska State Legislature as part of the Alaska Airborne Geophysical and Geological Mineral Inventory Program and the Alaska Strategic and Critical Minerals Assessment Capital Improvement Project.

All data and maps produced to date from this survey are downloadable for free from the DGGS website (www.dggs.alaska.gov/pubs/geophysics). Products are also available in digital format and maps are available on paper for a nominal fee from the DGGS office, 3354 College Road, Fairbanks, Alaska, 99709–3707 (phone 907–451–5020; email dggspubs@alaska.gov).

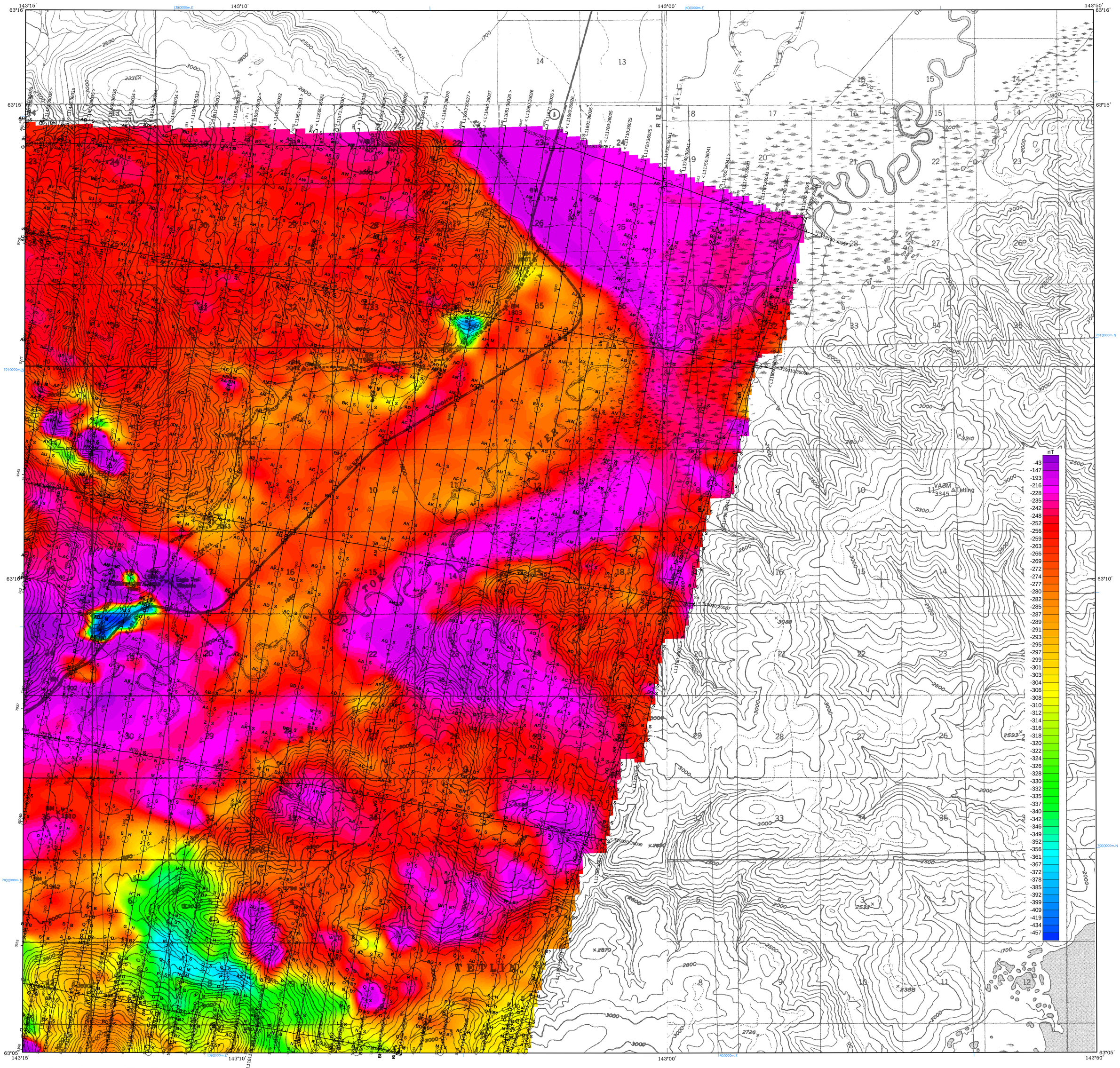

Base from U.S. Geological Survey Tanacross A-4, 1948; A-5, 1973; B-4, 1949; B-5, 1994; Quadrangles, Alaska

SURVEY AREA

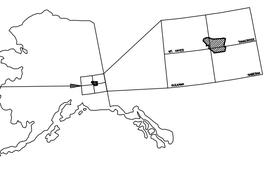

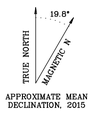

APPROXIMATE MEAN DECLINATION, 2015

SCALE 1:31,680

0.5 0 0.5 1 1.5 2 MILES

0.5 0 0.5 1 1.5 2 2.5 KILOMETERS

CONTOUR INTERVAL 100 FEET
DATUM MEAN SEA LEVEL

RESIDUAL MAGNETIC FIELD AND DETAILED ELECTROMAGNETIC ANOMALIES WITH TOPOGRAPHY OF THE TOK SURVEY AREA, EASTERN INTERIOR ALASKA

PARTS of TANACROSS A-4, A-5, B-4, and B-5 QUADRANGLES

by
Abraham M. Emond, CGG, and CGG Land (U.S.) Inc.
2015

LOCATION INDEX OF 1:31,680–SCALE MAP

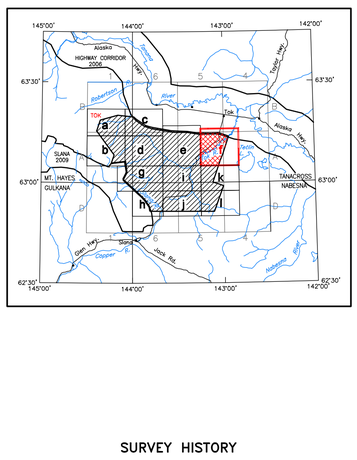

ELECTROMAGNETIC ANOMALIES

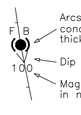

Anomaly	Conductance
●	>100 siemens
◕	50–100 siemens
◒	20–50 siemens
◔	10–20 siemens
⊕	5–10 siemens
○	1–5 siemens
◌	< 1 siemens
✳	Questionable anomaly
△	EM magnetite response
□	Culture

Interpretive symbol	Conductor model
B	Bedrock conductor
D	Narrow bedrock conductor ("thin dike")
S	Conductive cover ("horizontal thin sheet")
H	Broad conductive rock unit, deep conductive weathering, thick conductive cover ("half–space")
E	Edge of broad conductor ("edge of half space")
L	Culture, e.g. power line, metal building or fence
M	Magnetite
"?"	Indicates some uncertainty as to the most appropriate EM source model, but does not question the validity of the EM anomaly.

DESCRIPTIVE NOTES

The geophysical data were acquired with a DIGHEM^V Electromagnetic (EM) system and a CGG D1344 cesium magnetometer with a Scintrex CS3 cesium sensor. The EM and magnetic sensors were flown at a height of 30 meters (m). In addition the survey recorded data from radar and laser altimeters, a GPS navigation system, 50/60 Hz monitors, and video camera. Flights were performed with an AS–350–B3 Squirrel helicopter at a mean terrain clearance of 60 m along NE–SW (012°) survey flight lines with a spacing of 400 m. Tie lines were flown perpendicular to the flight lines at intervals of approximately 4,800 m.

A Novatel OEM5–G2L Global Positioning System was used for navigation. The helicopter position was derived every 0.5 seconds using post–flight differential positioning to a relative accuracy of better than 5 m. Flight path positions were projected onto the Clarke 1866 (UTM zone 7) spheroid, 1927 North American datum using a central meridian (CM) of 141°, a north constant of 0 and an east constant of 500,000. Positional accuracy of the presented data is better than 10 m with respect to the UTM grid.

ELECTROMAGNETICS

To determine the location of EM anomalies or their boundaries, the DIGHEM^V EM system measured inphase and quadrature components at five frequencies. Two vertical coaxial–coil pairs operated at 1000 and 5500 Hz while three horizontal coplanar–coil pairs operated at 900, 7200, and 56,000 Hz. EM data were sampled at 0.1 second intervals. The EM system responds to bedrock conductors, conductive overburden, and cultural sources. The type of conductor is indicated on the aeromagnetic map by the interpretive symbol attached to each EM anomaly. Determination of the type of conductor is based on EM anomaly shapes of the coaxial– and coplanar–coil responses, together with conductor and magnetic patterns and topography. The power line monitor and the flight track video were examined to locate cultural sources.

RESIDUAL MAGNETIC FIELD

The magnetic total field data were processed using digitally recorded data from a CGG D1344 magnetometer with a Scintrex CS3 cesium sensor. Data were collected at a sampling interval of 0.1 seconds. The magnetic data were (1) corrected for diurnal variations by subtraction of the digitally recorded base station magnetic data, (2) IGRF corrected (IGRF model 2010, updated for date of flight and altimeter variations), (3) leveled to the tie line data, and (4) interpolated onto a regular 80 m grid using a modified Akima (1970[1]) technique. All grids were then resampled from the 80 m cell size down to a 25 m cell size to produce the maps and final grids contained in this publication.

[1] Akima, H., 1970, A new method of interpolation and smooth curve fitting based on local procedures: Journal of the Association of Computing Machinery, v. 17, no. 4, p. 589–602.

SURVEY HISTORY

This map was compiled and drawn under contract between the State of Alaska, Department of Natural Resources, Division of Geological & Geophysical Surveys (DGGS), and CGG Land (U.S.) Inc. Airborne geophysical data for the area were acquired and processed by CGG in 2014 and 2015. The project was funded by the Alaska State Legislature as part of the Alaska Airborne Geophysical and Geological Mineral Inventory Program and the Alaska Strategic and Critical Minerals Assessment Capital Improvement Project.

All data and maps produced to date from this survey are downloadable for free from the DGGS website (www.dggs.alaska.gov/pubs/geophysics). Products are also available in digital format and maps are available on paper for a nominal fee from the DGGS office, 3354 College Road, Fairbanks, Alaska, 99709–3707 (phone 907–451–5020; email dggspubs@alaska.gov).

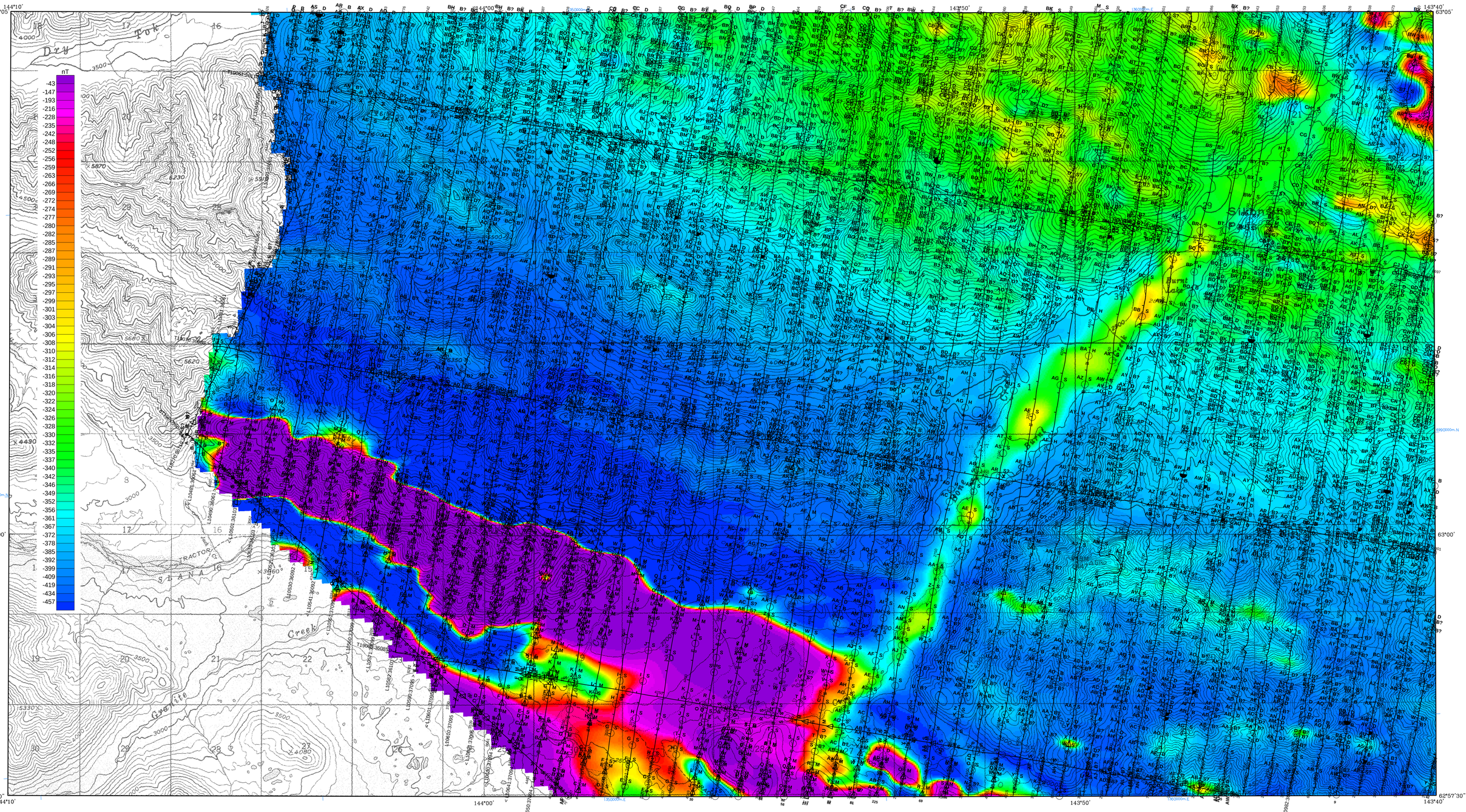

SCALE 1:31,680

0.5 0 0.5 1 1.5 2 MILES

0.5 0 0.5 1 1.5 2 2.5 KILOMETERS

CONTOUR INTERVAL 100 FEET
DATUM MEAN SEA LEVEL

RESIDUAL MAGNETIC FIELD AND DETAILED ELECTROMAGNETIC ANOMALIES WITH TOPOGRAPHY OF THE TOK SURVEY AREA, EASTERN INTERIOR ALASKA

PARTS of TANACROSS A-6, NABESNA D-6 GULKANA D-1, and MT. HAYES A-1 QUADRANGLES

by

Abraham M. Emond, CGG, and CGG Land (U.S.) Inc.

2015

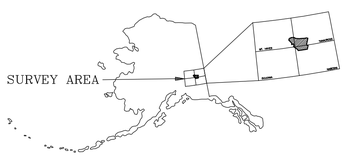

APPROXIMATE MEAN DECLINATION, 2015

DESCRIPTIVE NOTES

The geophysical data were acquired with a DIGHEM^{V} Electromagnetic (EM) system and a CGG D1344 cesium magnetometer with a Scintrex CS3 cesium sensor. The EM and magnetic sensors were flown at a height of 30 meters (m). In addition the survey recorded data from radar and laser altimeters, a GPS navigation system, 50/60 Hz monitors, and video camera. Flights were performed with an AS–350–B3 Squirrel helicopter at a mean terrain clearance of 60 m along NE–SW (012°) survey flight lines with a spacing of 400 m. Tie lines were flown perpendicular to the flight lines at intervals of approximately 4,800 m.

A Novatel OEM5–G2L Global Positioning System was used for navigation. The helicopter position was derived every 0.5 seconds using post–flight differential positioning to a relative accuracy of better than 5 m. Flight path positions were projected onto the Clarke 1866 (UTM zone 7) spheroid, 1927 North American datum using a central meridian (CM) of 141°, a north constant of 0 and an east constant of 500,000. Positional accuracy of the presented data is better than 10 m with respect to the UTM grid.

ELECTROMAGNETIC ANOMALIES



Anomaly	Conductance
●	>100 siemens
◕	50–100 siemens
◑	20–50 siemens
◔	10–20 siemens
⊕	5–10 siemens
○	1–5 siemens
◌	< 1 siemens
✳	Questionable anomaly
△	EM magnetite response
□	Culture

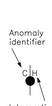

Interpretive symbol	Conductor model
B	Bedrock conductor
D	Narrow bedrock conductor ("thin dike")
S	Conductive cover ("horizontal thin sheet")
H	Broad conductive rock unit, deep conductive weathering, thick conductive cover ("half–space")
E	Edge of broad conductor ("edge of half space")
L	Culture, e.g. power line, metal building or fence
M	Magnetite
"?"	Indicates some uncertainty as to the most appropriate EM source model, but does not question the validity of the EM anomaly.

ELECTROMAGNETICS

To determine the location of EM anomalies or their boundaries, the DIGHEM^{V} EM system measured inphase and quadrature components at five frequencies. Two vertical coaxial–coil pairs operated at 1000 and 5500 Hz while three horizontal coplanar–coil pairs operated at 900, 7200, and 56,000 Hz. EM data were sampled at 0.1 second intervals. The EM system responds to bedrock conductors, conductive overburden, and cultural sources. The type of conductor is indicated on the aeromagnetic map by the interpretive symbol attached to each EM anomaly. Determination of the type of conductor is based on EM anomaly shapes of the coaxial– and coplanar–coil responses, together with conductor and magnetic patterns and topography. The power line monitor and the flight track video were examined to locate cultural sources.

RESIDUAL MAGNETIC FIELD

The magnetic total field data were processed using digitally recorded data from a CGG D1344 magnetometer with a Scintrex CS3 cesium sensor. Data were collected at a sampling interval of 0.1 seconds. The magnetic data were (1) corrected for diurnal variations by subtraction of the digitally recorded base station magnetic data, (2) IGRF corrected (IGRF model 2010, updated for date of flight and altimeter variations), (3) leveled to the tie line data, and (4) interpolated onto a regular 80 m grid using a modified Akima (1970[1]) technique. All grids were then resampled from the 80 m cell size down to a 25 m cell size to produce the maps and final grids contained in this publication.

[1] Akima, H., 1970, A new method of interpolation and smooth curve fitting based on local procedures: Journal of the Association of Computing Machinery, v. 17, no. 4, p. 589–602.

LOCATION INDEX OF 1:31,680–SCALE MAP

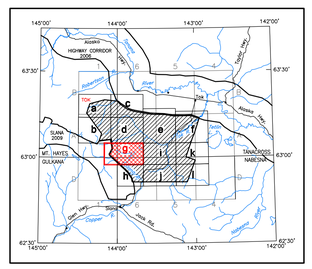

SURVEY HISTORY

This map was compiled and drawn under contract between the State of Alaska, Department of Natural Resources, Division of Geological & Geophysical Surveys (DGGS), and CGG Land (U.S.) Inc. Airborne geophysical data for the area were acquired and processed by CGG in 2014 and 2015. The project was funded by the Alaska State Legislature as part of the Alaska Airborne Geophysical and Geological Mineral Inventory Program and the Alaska Strategic and Critical Minerals Assessment Capital Improvement Project.

All data and maps produced to date from this survey are downloadable for free from the DGGS website (www.dggs.alaska.gov/pubs/geophysics). Products are also available in digital format and maps are available on paper for a nominal fee from the DGGS office, 3354 College Road, Fairbanks, Alaska, 99709–3707 (phone 907–451–5020; email dggspubs@alaska.gov).

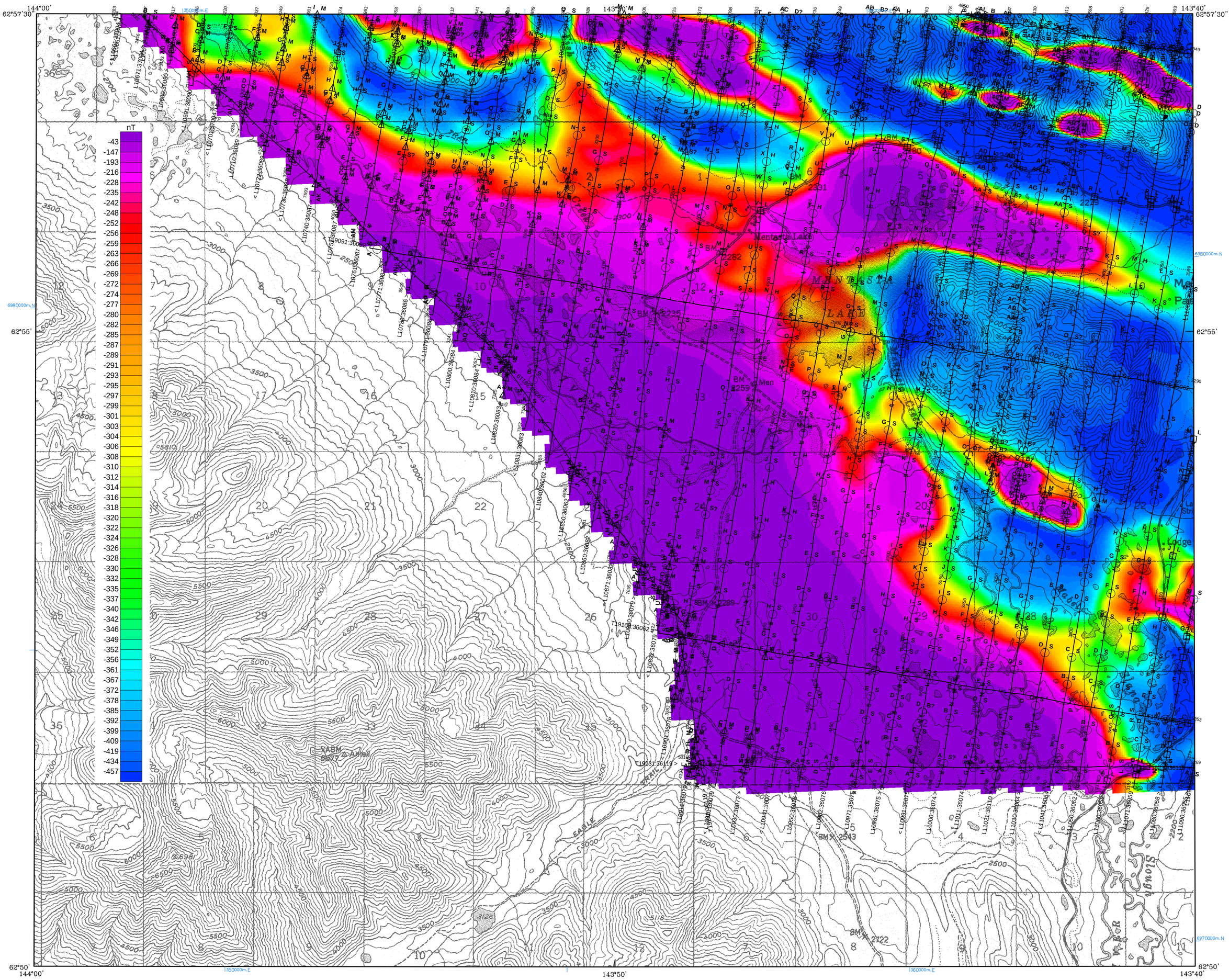

Base from U.S. Geological Survey Nabesna D–6, 1969; Quadrangle, Alaska

SCALE 1:31,680

0.5 0 0.5 1 1.5 2 MILES

0.5 0 0.5 1 1.5 2 2.5 KILOMETERS

CONTOUR INTERVAL 100 FEET
DATUM MEAN SEA LEVEL

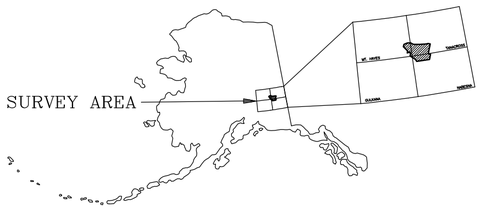

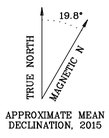

APPROXIMATE MEAN DECLINATION, 2015

RESIDUAL MAGNETIC FIELD AND DETAILED ELECTROMAGNETIC ANOMALIES WITH TOPOGRAPHY OF THE TOK SURVEY AREA, EASTERN INTERIOR ALASKA

PART of NABESNA D-6 QUADRANGLE

by
Abraham M. Emond, CGG, and CGG Land (U.S.) Inc.
2015

LOCATION INDEX OF 1:31,680–SCALE MAP

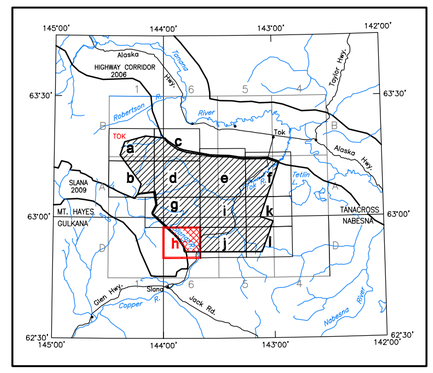

ELECTROMAGNETIC ANOMALIES

Anomaly	Conductance
●	>100 siemens
◕	50–100 siemens
◒	20–50 siemens
◑	10–20 siemens
⊕	5–10 siemens
○	1–5 siemens
◌	< 1 siemens
✳	Questionable anomaly
△	EM magnetite response
□	Culture

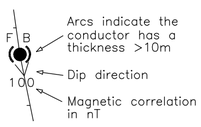

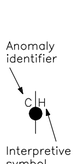

Interpretive symbol	Conductor model
B	Bedrock conductor
D	Narrow bedrock conductor ("thin dike")
S	Conductive cover ("horizontal thin sheet")
H	Broad conductive rock unit, deep conductive weathering, thick conductive cover ("half–space")
E	Edge of broad conductor ("edge of half space")
L	Culture, e.g. power line, metal building or fence
M	Magnetite
"?"	Indicates some uncertainty as to the most appropriate EM source model, but does not question the validity of the EM anomaly.

DESCRIPTIVE NOTES

The geophysical data were acquired with a DIGHEM^V Electromagnetic (EM) system and a CGG D1344 cesium magnetometer with a Scintrex CS3 cesium sensor. The EM and magnetic sensors were flown at a height of 30 meters (m). In addition the survey recorded data from radar and laser altimeters, a GPS navigation system, 50/60 Hz monitors, and video camera. Flights were performed with an AS–350–B3 Squirrel helicopter at a mean terrain clearance of 60 m along NE–SW (012°) survey flight lines with a spacing of 400 m. Tie lines were flown perpendicular to the flight lines at intervals of approximately 4,800 m.

A Novatel OEM5–G2L Global Positioning System was used for navigation. The helicopter position was derived every 0.5 seconds using post–flight differential positioning to a relative accuracy of better than 5 m. Flight path positions were projected onto the Clarke 1866 (UTM zone 7) spheroid, 1927 North American datum using a central meridian (CM) of 141°, a north constant of 0 and an east constant of 500,000. Positional accuracy of the presented data is better than 10 m with respect to the UTM grid.

ELECTROMAGNETICS

To determine the location of EM anomalies or their boundaries, the DIGHEM^V EM system measured inphase and quadrature components at five frequencies. Two vertical coaxial–coil pairs operated at 1000 and 5500 Hz while three horizontal coplanar–coil pairs operated at 900, 7200, and 56,000 Hz. EM data were sampled at 0.1 second intervals. The EM system responds to bedrock conductors, conductive overburden, and cultural sources. The type of conductor is indicated on the aeromagnetic map by the interpretive symbol attached to each EM anomaly. Determination of the type of conductor is based on EM anomaly shapes of the coaxial– and coplanar–coil responses, together with conductor and magnetic patterns and topography. The power line monitor and the flight track video were examined to locate cultural sources.

RESIDUAL MAGNETIC FIELD

The magnetic total field data were processed using digitally recorded data from a CGG D1344 magnetometer with a Scintrex CS3 cesium sensor. Data were collected at a sampling interval of 0.1 seconds. The magnetic data were (1) corrected for diurnal variations by subtraction of the digitally recorded base station magnetic data, (2) IGRF corrected (IGRF model 2010, updated for date of flight and altimeter variations), (3) leveled to the tie line data, and (4) interpolated onto a regular 80 m grid using a modified Akima (1970[1]) technique. All grids were then resampled from the 80 m cell size down to a 25 m cell size to produce the maps and final grids contained in this publication.

[1] Akima, H., 1970, A new method of interpolation and smooth curve fitting based on local procedures: Journal of the Association of Computing Machinery, v. 17, no. 4, p. 589–602.

SURVEY HISTORY

This map was compiled and drawn under contract between the State of Alaska, Department of Natural Resources, Division of Geological & Geophysical Surveys (DGGS), and CGG Land (U.S.) Inc. Airborne geophysical data for the area were acquired and processed by CGG in 2014 and 2015. The project was funded by the Alaska State Legislature as part of the Alaska Airborne Geophysical and Geological Mineral Inventory Program and the Alaska Strategic and Critical Minerals Assessment Capital Improvement Project.

All data and maps produced to date from this survey are downloadable for free from the DGGS website (www.dggs.alaska.gov/pubs/geophysics). Products are also available in digital format and maps are available on paper for a nominal fee from the DGGS office, 3354 College Road, Fairbanks, Alaska, 99709–3707 (phone 907–451–5020; email dggspubs@alaska.gov).

ALASKA DIVISION OF GEOLOGICAL & GEOPHYSICAL SURVEYS

GEOPHYSICAL REPORT 2015-2-15i

PARTS of TANACROSS A-5, A-6, NABESNA D-5, and D-6 QUADRANGLES

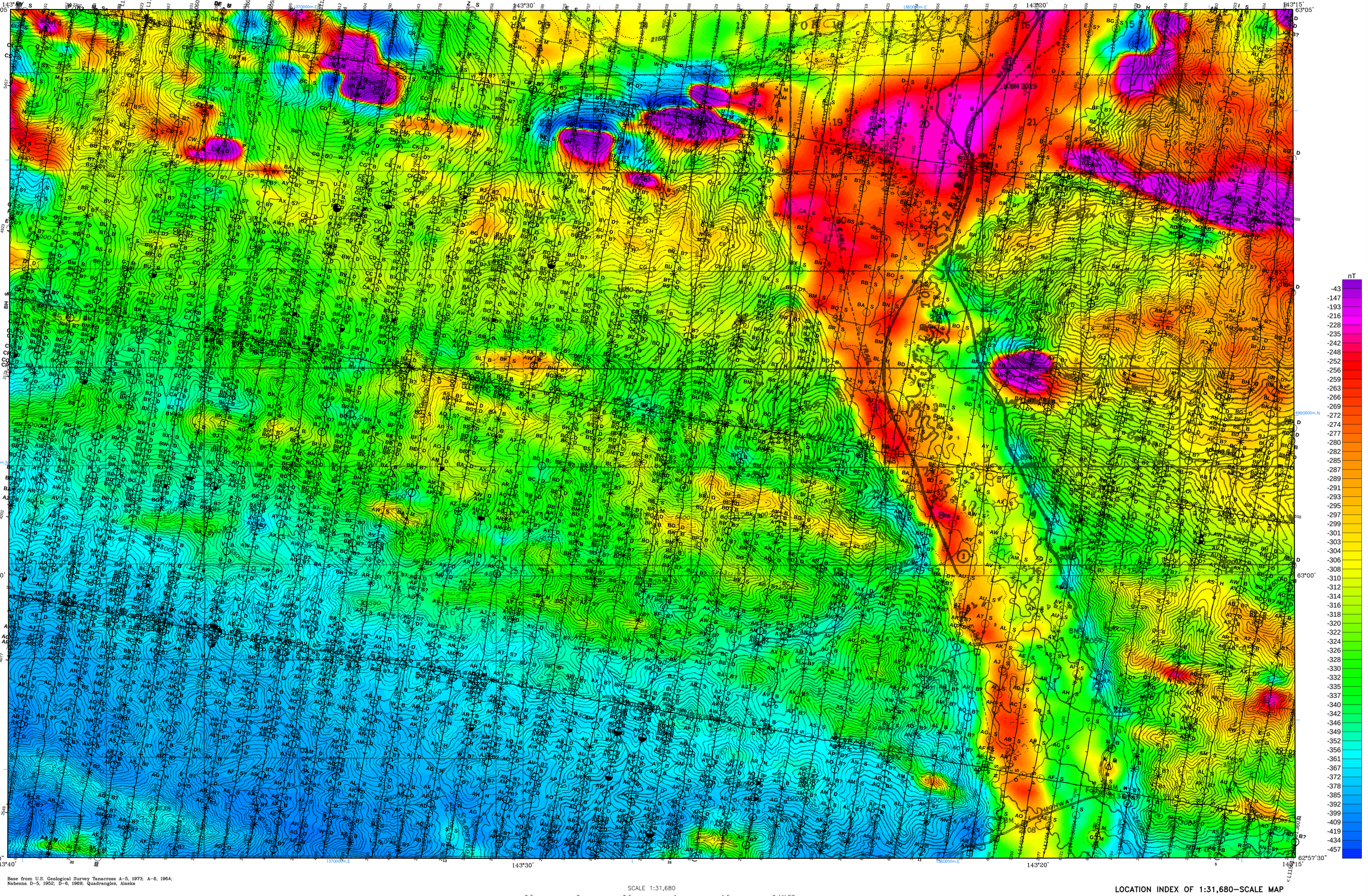

Base from U.S. Geological Survey Tanacross A–5, 1973; A–6, 1964; Nabesna D–5, 1952; D–6, 1969; Quadrangles, Alaska

SCALE 1:31,680

0.5 0 0.5 1 1.5 2 MILES

0.5 0 0.5 1 1.5 2 2.5 KILOMETERS

CONTOUR INTERVAL 100 FEET
DATUM MEAN SEA LEVEL

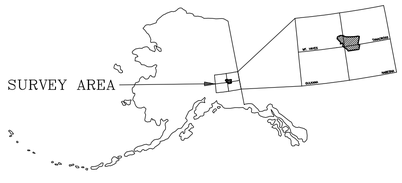

APPROXIMATE MEAN DECLINATION, 2015

RESIDUAL MAGNETIC FIELD AND DETAILED ELECTROMAGNETIC ANOMALIES WITH TOPOGRAPHY OF THE TOK SURVEY AREA, EASTERN INTERIOR ALASKA

PARTS of TANACROSS A-5, A-6, NABESNA D-5, and D-6 QUADRANGLES

by

Abraham M. Emond, CGG, and CGG Land (U.S.) Inc.

2015

ELECTROMAGNETIC ANOMALIES

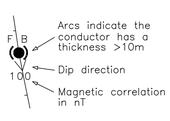

Anomaly	Conductance
●	>100 siemens
◕	50–100 siemens
◒	20–50 siemens
◔	10–20 siemens
⊕	5–10 siemens
○	1–5 siemens
◌	< 1 siemens
✳	Questionable anomaly
△	EM magnetite response
□	Culture

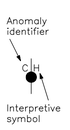

Interpretive symbol	Conductor model
B	Bedrock conductor
D	Narrow bedrock conductor ("thin dike")
S	Conductive cover ("horizontal thin sheet")
H	Broad conductive rock unit, deep conductive weathering, thick conductive cover ("half–space")
E	Edge of broad conductor ("edge of half space")
L	Culture, e.g. power line, metal building or fence
M	Magnetite
"?"	Indicates some uncertainty as to the most appropriate EM source model, but does not question the validity of the EM anomaly.

DESCRIPTIVE NOTES

The geophysical data were acquired with a DIGHEM^V Electromagnetic (EM) system and a CGG D1344 cesium magnetometer with a Scintrex CS3 cesium sensor. The EM and magnetic sensors were flown at a height of 30 meters (m). In addition the survey recorded data from radar and laser altimeters, a GPS navigation system, 50/60 Hz monitors, and video camera. Flights were performed with an AS–350–B3 Squirrel helicopter at a mean terrain clearance of 60 m along NE–SW (012°) survey flight lines with a spacing of 400 m. Tie lines were flown perpendicular to the flight lines at intervals of approximately 4,800 m.

A Novatel OEM5–G2L Global Positioning System was used for navigation. The helicopter position was derived every 0.5 seconds using post–flight differential positioning to a relative accuracy of better than 5 m. Flight path positions were projected onto the Clarke 1866 (UTM zone 7) spheroid, 1927 North American datum using a central meridian (CM) of 141°, a north constant of 0 and an east constant of 500,000. Positional accuracy of the presented data is better than 10 m with respect to the UTM grid.

ELECTROMAGNETICS

To determine the location of EM anomalies or their boundaries, the DIGHEM^V EM system measured inphase and quadrature components at five frequencies. Two vertical coaxial–coil pairs operated at 1000 and 5500 Hz while three horizontal coplanar–coil pairs operated at 900, 7200, and 56,000 Hz. EM data were sampled at 0.1 second intervals. The EM system responds to bedrock conductors, conductive overburden, and cultural sources. The type of conductor is indicated on the aeromagnetic map by the interpretive symbol attached to each EM anomaly. Determination of the type of conductor is based on EM anomaly shapes of the coaxial– and coplanar–coil responses, together with conductor and magnetic patterns and topography. The power line monitor and the flight track video were examined to locate cultural sources.

RESIDUAL MAGNETIC FIELD

The magnetic total field data were processed using digitally recorded data from a CGG D1344 magnetometer with a Scintrex CS3 cesium sensor. Data were collected at a sampling interval of 0.1 seconds. The magnetic data were (1) corrected for diurnal variations by subtraction of the digitally recorded base station magnetic data, (2) IGRF corrected (IGRF model 2010, updated for date of flight and altimeter variations), (3) leveled to the tie line data, and (4) interpolated onto a regular 80 m grid using a modified Akima (1970[1]) technique. All grids were then resampled from the 80 m cell size down to a 25 m cell size to produce the maps and final grids contained in this publication.

[1] Akima, H., 1970, A new method of interpolation and smooth curve fitting based on local procedures: Journal of the Association of Computing Machinery, v. 17, no. 4, p. 589–602.

LOCATION INDEX OF 1:31,680–SCALE MAP

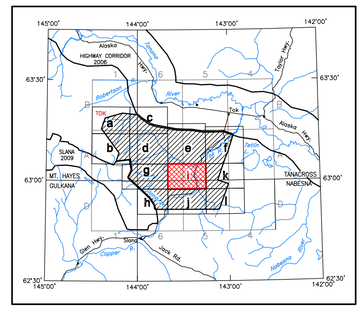

SURVEY HISTORY

This map was compiled and drawn under contract between the State of Alaska, Department of Natural Resources, Division of Geological & Geophysical Surveys (DGGS), and CGG Land (U.S.) Inc. Airborne geophysical data for the area were acquired and processed by CGG in 2014 and 2015. The project was funded by the Alaska State Legislature as part of the Alaska Airborne Geophysical and Geological Mineral Inventory Program and the Alaska Strategic and Critical Minerals Assessment Capital Improvement Project.

All data and maps produced to date from this survey are downloadable for free from the DGGS website (www.dggs.alaska.gov/pubs/geophysics). Products are also available in digital format and maps are available on paper for a nominal fee from the DGGS office, 3354 College Road, Fairbanks, Alaska, 99709–3707 (phone 907–451–5020; email dggspubs@alaska.gov).

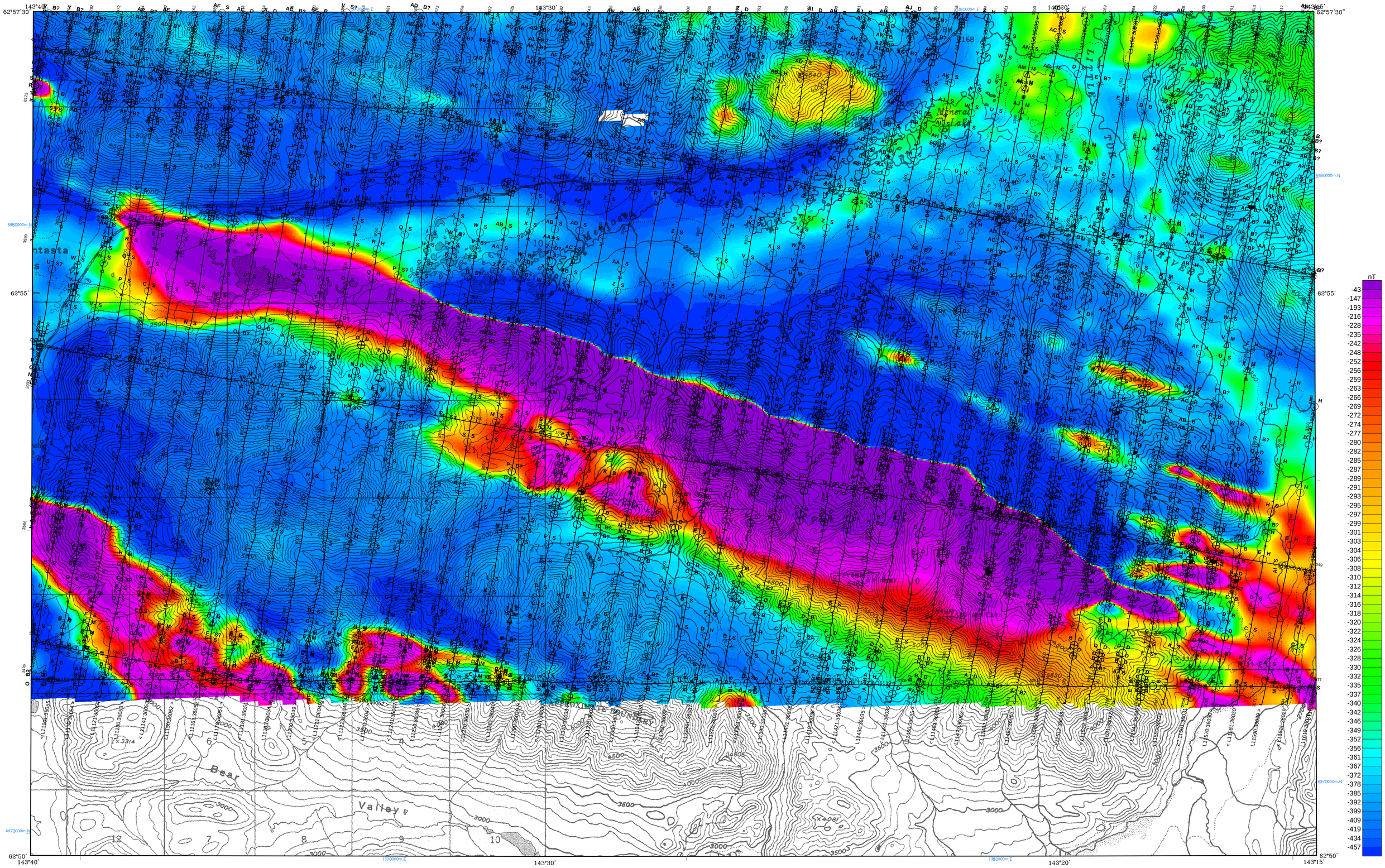

Base from U.S. Geological Survey Nabesna D-5, 1952; D-6, 1969; Quadrangles, Alaska

SCALE 1:31,680

0.5 0 0.5 1 1.5 2 MILES

0.5 0 0.5 1 1.5 2 2.5 KILOMETERS

CONTOUR INTERVAL 100 FEET
DATUM MEAN SEA LEVEL

RESIDUAL MAGNETIC FIELD AND DETAILED ELECTROMAGNETIC ANOMALIES WITH TOPOGRAPHY OF THE TOK SURVEY AREA, EASTERN INTERIOR ALASKA

PARTS of NABESNA D-5 and D-6 QUADRANGLES

by
Abraham M. Emond, CGG, and CGG Land (U.S.) Inc.
2015

SURVEY AREA

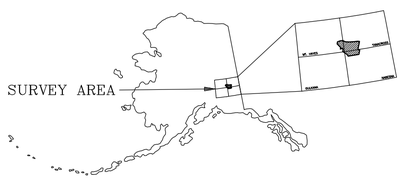

APPROXIMATE MEAN DECLINATION, 2015

ELECTROMAGNETIC ANOMALIES



Anomaly	Conductance
●	>100 siemens
◕	50–100 siemens
◑	20–50 siemens
◔	10–20 siemens
⊕	5–10 siemens
○	1–5 siemens
◌	< 1 siemens
✳	Questionable anomaly
△	EM magnetite response
□	Culture

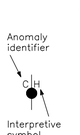

Interpretive symbol	Conductor model
B	Bedrock conductor
D	Narrow bedrock conductor ("thin dike")
S	Conductive cover ("horizontal thin sheet")
H	Broad conductive rock unit, deep conductive weathering, thick conductive cover ("half–space")
E	Edge of broad conductor ("edge of half space")
L	Culture, e.g. power line, metal building or fence
M	Magnetite
"?"	Indicates some uncertainty as to the most appropriate EM source model, but does not question the validity of the EM anomaly.

DESCRIPTIVE NOTES

The geophysical data were acquired with a DIGHEM^V Electromagnetic (EM) system and a CGG D1344 cesium magnetometer with a Scintrex CS3 cesium sensor. The EM and magnetic sensors were flown at a height of 30 meters (m). In addition the survey recorded data from radar and laser altimeters, a GPS navigation system, 50/60 Hz monitors, and video camera. Flights were performed with an AS–350–B3 Squirrel helicopter at a mean terrain clearance of 60 m along NE–SW (012°) survey flight lines with a spacing of 400 m. Tie lines were flown perpendicular to the flight lines at intervals of approximately 4,800 m.

A Novatel OEM5–G2L Global Positioning System was used for navigation. The helicopter position was derived every 0.5 seconds using post–flight differential positioning to a relative accuracy of better than 5 m. Flight path positions were projected onto the Clarke 1866 (UTM zone 7) spheroid, 1927 North American datum using a central meridian (CM) of 141°, a north constant of 0 and an east constant of 500,000. Positional accuracy of the presented data is better than 10 m with respect to the UTM grid.

ELECTROMAGNETICS

To determine the location of EM anomalies or their boundaries, the DIGHEM^V EM system measured inphase and quadrature components at five frequencies. Two vertical coaxial–coil pairs operated at 1000 and 5500 Hz while three horizontal coplanar–coil pairs operated at 900, 7200, and 56,000 Hz. EM data were sampled at 0.1 second intervals. The EM system responds to bedrock conductors, conductive overburden, and cultural sources. The type of conductor is indicated on the aeromagnetic map by the interpretive symbol attached to each EM anomaly. Determination of the type of conductor is based on EM anomaly shapes of the coaxial– and coplanar–coil responses, together with conductor and magnetic patterns and topography. The power line monitor and the flight track video were examined to locate cultural sources.

RESIDUAL MAGNETIC FIELD

The magnetic total field data were processed using digitally recorded data from a CGG D1344 magnetometer with a Scintrex CS3 cesium sensor. Data were collected at a sampling interval of 0.1 seconds. The magnetic data were (1) corrected for diurnal variations by subtraction of the digitally recorded base station magnetic data, (2) IGRF corrected (IGRF model 2010, updated for date of flight and altimeter variations), (3) leveled to the tie line data, and (4) interpolated onto a regular 80 m grid using a modified Akima (1970[1]) technique. All grids were then resampled from the 80 m cell size down to a 25 m cell size to produce the maps and final grids contained in this publication.

[1] Akima, H., 1970, A new method of interpolation and smooth curve fitting based on local procedures: Journal of the Association of Computing Machinery, v. 17, no. 4, p. 589–602.

LOCATION INDEX OF 1:31,680–SCALE MAP

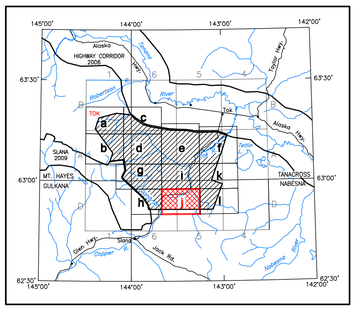

SURVEY HISTORY

This map was compiled and drawn under contract between the State of Alaska, Department of Natural Resources, Division of Geological & Geophysical Surveys (DGGS), and CGG Land (U.S.) Inc. Airborne geophysical data for the area were acquired and processed by CGG in 2014 and 2015. The project was funded by the Alaska State Legislature as part of the Alaska Airborne Geophysical and Geological Mineral Inventory Program and the Alaska Strategic and Critical Minerals Assessment Capital Improvement Project.

All data and maps produced to date from this survey are downloadable for free from the DGGS website (www.dggs.alaska.gov/pubs/geophysics). Products are also available in digital format and maps are available on paper for a nominal fee from the DGGS office, 3354 College Road, Fairbanks, Alaska, 99709–3707 (phone 907–451–5020; email dggspubs@alaska.gov).

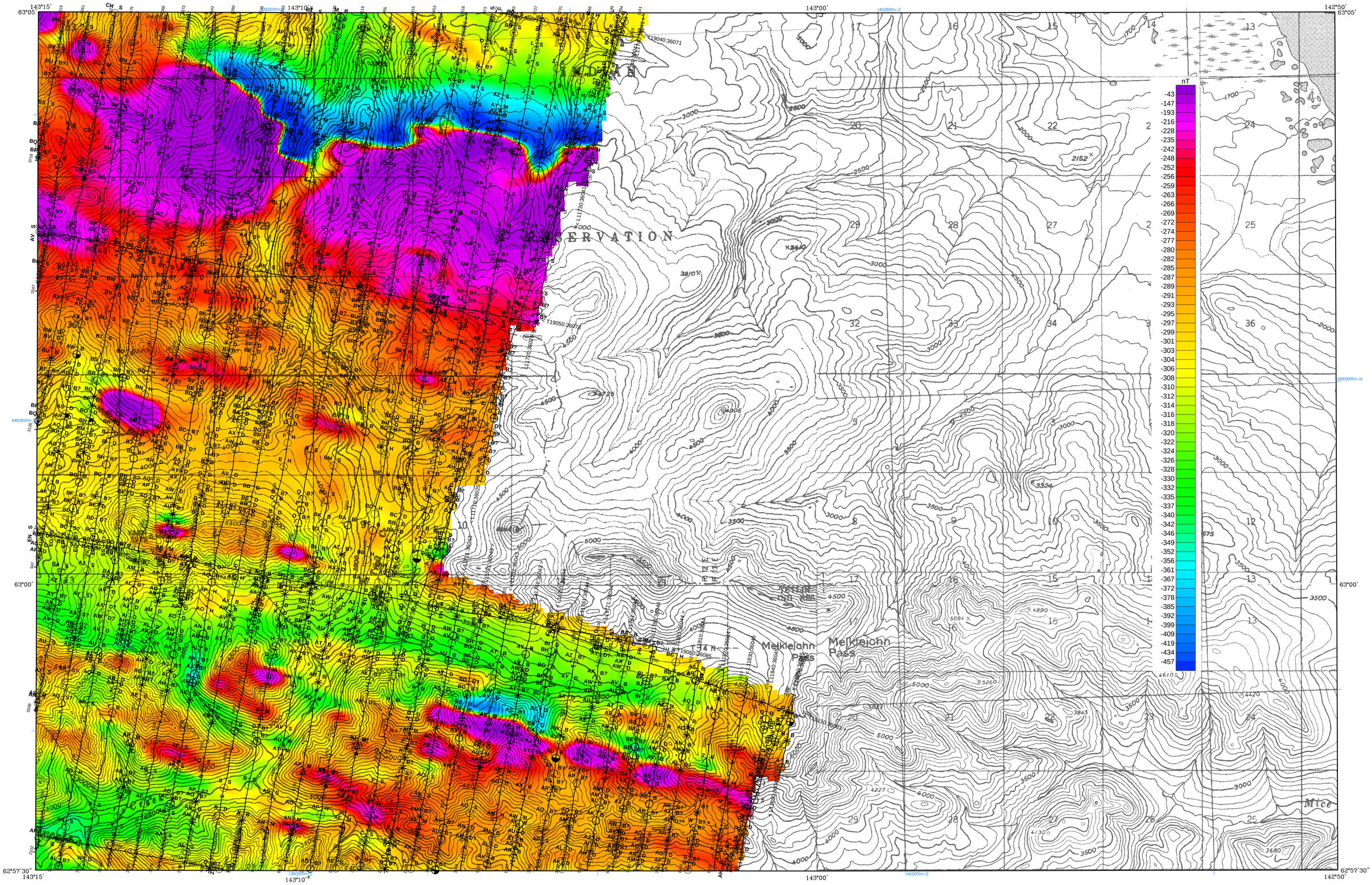

Base from U.S. Geological Survey Tanacross A–4, 1948; A–5, 1973; Nabesna D–4, 1954; D–5, 1952; Quadrangles, Alaska

SCALE 1:31,680

0.5 0 0.5 1 1.5 2 MILES

0.5 0 0.5 1 1.5 2 2.5 KILOMETERS

CONTOUR INTERVAL 100 FEET
DATUM MEAN SEA LEVEL

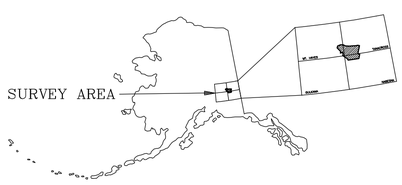

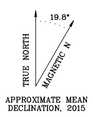

APPROXIMATE MEAN DECLINATION, 2015

RESIDUAL MAGNETIC FIELD AND DETAILED ELECTROMAGNETIC ANOMALIES WITH TOPOGRAPHY OF THE TOK SURVEY AREA, EASTERN INTERIOR ALASKA

PARTS of TANACROSS A-4, A-5, NABESNA D-4, and D-5 QUADRANGLES

by
Abraham M. Emond, CGG, and CGG Land (U.S.) Inc.
2015

LOCATION INDEX OF 1:31,680–SCALE MAP

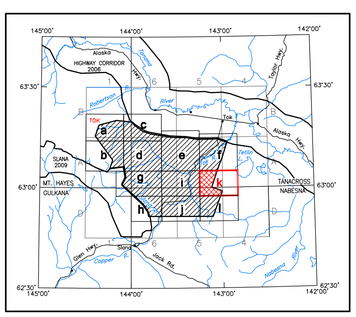

ELECTROMAGNETIC ANOMALIES



Anomaly	Conductance
●	>100 siemens
◕	50–100 siemens
◑	20–50 siemens
◔	10–20 siemens
⊕	5–10 siemens
○	1–5 siemens
◌	< 1 siemens
✳	Questionable anomaly
△	EM magnetite response
□	Culture

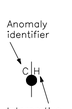

Interpretive symbol	Conductor model
B	Bedrock conductor
D	Narrow bedrock conductor ("thin dike")
S	Conductive cover ("horizontal thin sheet")
H	Broad conductive rock unit, deep conductive weathering, thick conductive cover ("half–space")
E	Edge of broad conductor ("edge of half space")
L	Culture, e.g. power line, metal building or fence
M	Magnetite
"?"	Indicates some uncertainty as to the most appropriate EM source model, but does not question the validity of the EM anomaly.

DESCRIPTIVE NOTES

The geophysical data were acquired with a DIGHEM^V Electromagnetic (EM) system and a CGG D1344 cesium magnetometer with a Scintrex CS3 cesium sensor. The EM and magnetic sensors were flown at a height of 30 meters (m). In addition the survey recorded data from radar and laser altimeters, a GPS navigation system, 50/60 Hz monitors, and video camera. Flights were performed with an AS–350–B3 Squirrel helicopter at a mean terrain clearance of 60 m along NE–SW (012°) survey flight lines with a spacing of 400 m. Tie lines were flown perpendicular to the flight lines at intervals of approximately 4,800 m.

A Novatel OEM5–G2L Global Positioning System was used for navigation. The helicopter position was derived every 0.5 seconds using post–flight differential positioning to a relative accuracy of better than 5 m. Flight path positions were projected onto the Clarke 1866 (UTM zone 7) spheroid, 1927 North American datum using a central meridian (CM) of 141°, a north constant of 0 and an east constant of 500,000. Positional accuracy of the presented data is better than 10 m with respect to the UTM grid.

ELECTROMAGNETICS

To determine the location of EM anomalies or their boundaries, the DIGHEM^V EM system measured inphase and quadrature components at five frequencies. Two vertical coaxial–coil pairs operated at 1000 and 5500 Hz while three horizontal coplanar–coil pairs operated at 900, 7200, and 56,000 Hz. EM data were sampled at 0.1 second intervals. The EM system responds to bedrock conductors, conductive overburden, and cultural sources. The type of conductor is indicated on the aeromagnetic map by the interpretive symbol attached to each EM anomaly. Determination of the type of conductor is based on EM anomaly shapes of the coaxial– and coplanar–coil responses, together with conductor and magnetic patterns and topography. The power line monitor and the flight track video were examined to locate cultural sources.

RESIDUAL MAGNETIC FIELD

The magnetic total field data were processed using digitally recorded data from a CGG D1344 magnetometer with a Scintrex CS3 cesium sensor. Data were collected at a sampling interval of 0.1 seconds. The magnetic data were (1) corrected for diurnal variations by subtraction of the digitally recorded base station magnetic data, (2) IGRF corrected (IGRF model 2010, updated for date of flight and altimeter variations), (3) leveled to the tie line data, and (4) interpolated onto a regular 80 m grid using a modified Akima (1970[1]) technique. All grids were then resampled from the 80 m cell size down to a 25 m cell size to produce the maps and final grids contained in this publication.

[1] Akima, H., 1970, A new method of interpolation and smooth curve fitting based on local procedures: Journal of the Association of Computing Machinery, v. 17, no. 4, p. 589–602.

SURVEY HISTORY

This map was compiled and drawn under contract between the State of Alaska, Department of Natural Resources, Division of Geological & Geophysical Surveys (DGGS), and CGG Land (U.S.) Inc. Airborne geophysical data for the area were acquired and processed by CGG in 2014 and 2015. The project was funded by the Alaska State Legislature as part of the Alaska Airborne Geophysical and Geological Mineral Inventory Program and the Alaska Strategic and Critical Minerals Assessment Capital Improvement Project.

All data and maps produced to date from this survey are downloadable for free from the DGGS website (www.dggs.alaska.gov/pubs/geophysics). Products are also available in digital format and maps are available on paper for a nominal fee from the DGGS office, 3354 College Road, Fairbanks, Alaska, 99709–3707 (phone 907–451–5020; email dggspubs@alaska.gov).

Base from U.S. Geological Survey Nabesna D–4, 1954; D–5, 1952; Quadrangles, Alaska

SCALE 1:31,680

0.5 0 0.5 1 1.5 2 MILES

0.5 0 0.5 1 1.5 2 2.5 KILOMETERS

CONTOUR INTERVAL 100 FEET
DATUM MEAN SEA LEVEL

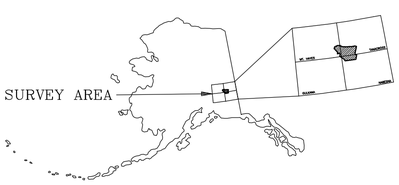

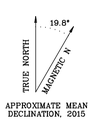

APPROXIMATE MEAN
DECLINATION, 2015

RESIDUAL MAGNETIC FIELD AND DETAILED ELECTROMAGNETIC ANOMALIES WITH TOPOGRAPHY OF THE TOK SURVEY AREA, EASTERN INTERIOR ALASKA

PARTS of NABESNA D-4 and D-5 QUADRANGLES

by
Abraham M. Emond, CGG, and CGG Land (U.S.) Inc.
2015

LOCATION INDEX OF 1:31,680–SCALE MAP

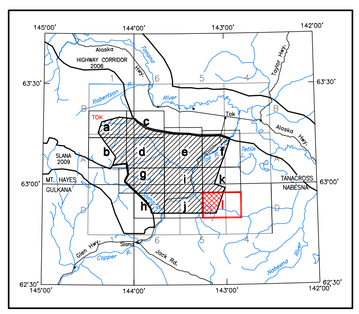

ELECTROMAGNETIC ANOMALIES

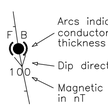

Anomaly	Conductance
●	>100 siemens
◕	50–100 siemens
◒	20–50 siemens
◔	10–20 siemens
⊕	5–10 siemens
○	1–5 siemens
◌	< 1 siemens
✳	Questionable anomaly
△	EM magnetite response
□	Culture

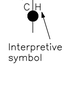

Interpretive symbol	Conductor model
B	Bedrock conductor
D	Narrow bedrock conductor ("thin dike")
S	Conductive cover ("horizontal thin sheet")
H	Broad conductive rock unit, deep conductive weathering, thick conductive cover ("half–space")
E	Edge of broad conductor ("edge of half space")
L	Culture, e.g. power line, metal building or fence
M	Magnetite
"?"	Indicates some uncertainty as to the most appropriate EM source model, but does not question the validity of the EM anomaly.

DESCRIPTIVE NOTES

The geophysical data were acquired with a DIGHEM^V Electromagnetic (EM) system and a CGG D1344 cesium magnetometer with a Scintrex CS3 cesium sensor. The EM and magnetic sensors were flown at a height of 30 meters (m). In addition the survey recorded data from radar and laser altimeters, a GPS navigation system, 50/60 Hz monitors, and video camera. Flights were performed with an AS–350–B3 Squirrel helicopter at a mean terrain clearance of 60 m along NE–SW (012°) survey flight lines with a spacing of 400 m. Tie lines were flown perpendicular to the flight lines at intervals of approximately 4,800 m.

A Novatel OEM5–G2L Global Positioning System was used for navigation. The helicopter position was derived every 0.5 seconds using post–flight differential positioning to a relative accuracy of better than 5 m. Flight path positions were projected onto the Clarke 1866 (UTM zone 7) spheroid, 1927 North American datum using a central meridian (CM) of 141°, a north constant of 0 and an east constant of 500,000. Positional accuracy of the presented data is better than 10 m with respect to the UTM grid.

ELECTROMAGNETICS

To determine the location of EM anomalies or their boundaries, the DIGHEM^V EM system measured inphase and quadrature components at five frequencies. Two vertical coaxial–coil pairs operated at 1000 and 5500 Hz while three horizontal coplanar–coil pairs operated at 900, 7200, and 56,000 Hz. EM data were sampled at 0.1 second intervals. The EM system responds to bedrock conductors, conductive overburden, and cultural sources. The type of conductor is indicated on the aeromagnetic map by the interpretive symbol attached to each EM anomaly. Determination of the type of conductor is based on EM anomaly shapes of the coaxial– and coplanar–coil responses, together with conductor and magnetic patterns and topography. The power line monitor and the flight track video were examined to locate cultural sources.

RESIDUAL MAGNETIC FIELD

The magnetic total field data were processed using digitally recorded data from a CGG D1344 magnetometer with a Scintrex CS3 cesium sensor. Data were collected at a sampling interval of 0.1 seconds. The magnetic data were (1) corrected for diurnal variations by subtraction of the digitally recorded base station magnetic data, (2) IGRF corrected (IGRF model 2010, updated for date of flight and altimeter variations), (3) leveled to the tie line data, and (4) interpolated onto a regular 80 m grid using a modified Akima (1970[1]) technique. All grids were then resampled from the 80 m cell size down to a 25 m cell size to produce the maps and final grids contained in this publication.

[1] Akima, H., 1970, A new method of interpolation and smooth curve fitting based on local procedures: Journal of the Association of Computing Machinery, v. 17, no. 4, p. 589–602.

SURVEY HISTORY

This map was compiled and drawn under contract between the State of Alaska, Department of Natural Resources, Division of Geological & Geophysical Surveys (DGGS), and CGG Land (U.S.) Inc. Airborne geophysical data for the area were acquired and processed by CGG in 2014 and 2015. The project was funded by the Alaska State Legislature as part of the Alaska Airborne Geophysical and Geological Mineral Inventory Program and the Alaska Strategic and Critical Minerals Assessment Capital Improvement Project.

All data and maps produced to date from this survey are downloadable for free from the DGGS website (www.dggs.alaska.gov/pubs/geophysics). Products are also available in digital format and maps are available on paper for a nominal fee from the DGGS office, 3354 College Road, Fairbanks, Alaska, 99709–3707 (phone 907–451–5020; email dggspubs@alaska.gov).

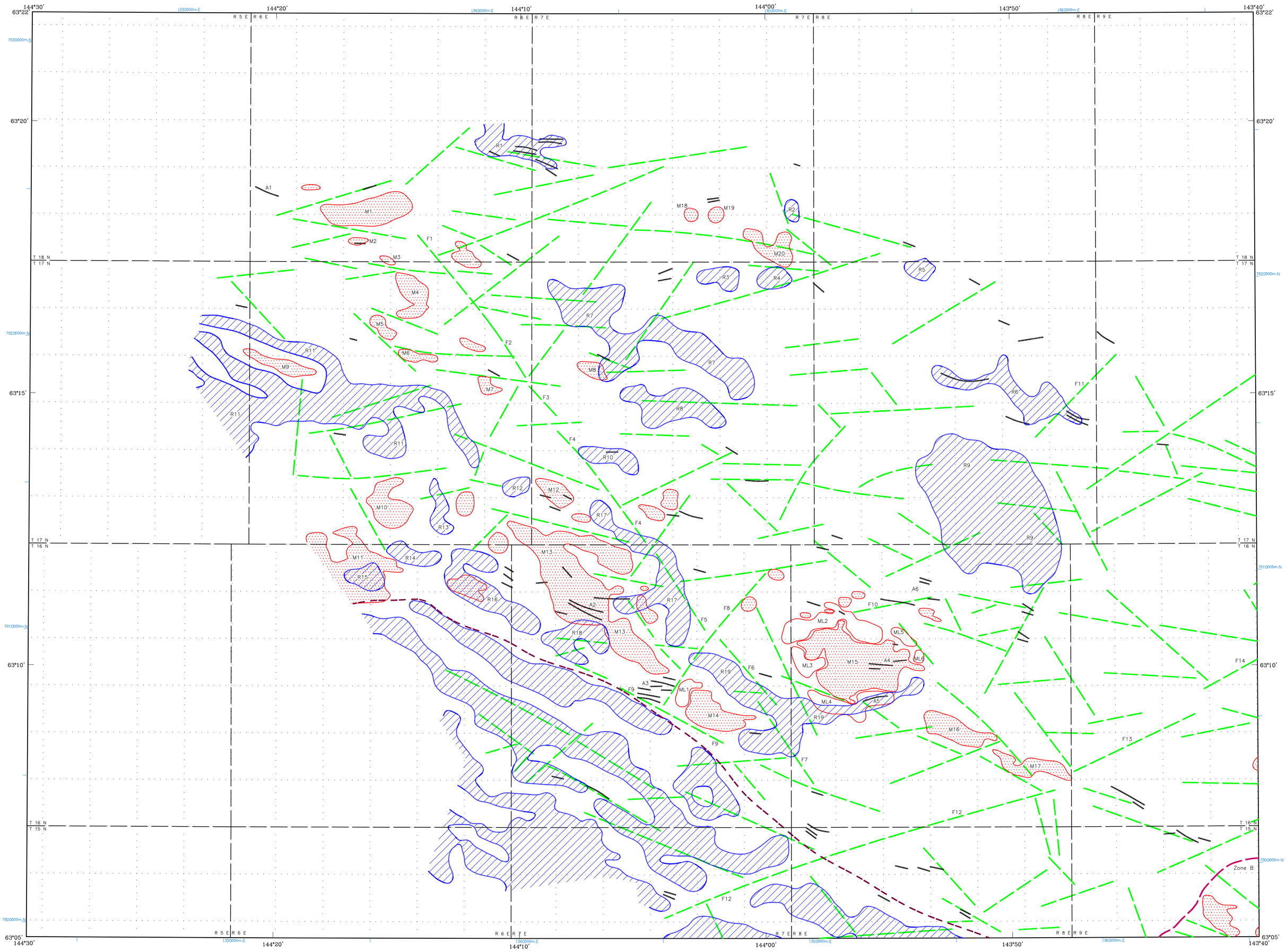

Section outlines from U.S. Geological Survey Mt. Hayes A–1, 1975; B–1, 1982; Tanacross A–6, 1964; B–6, 1970; Quadrangles, Alaska

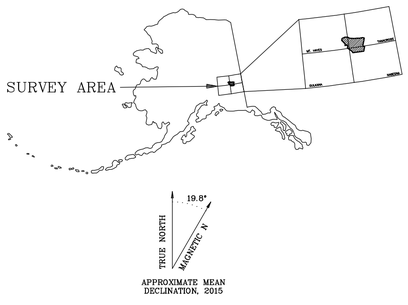

SCALE 1:63,360

1 0 1 2 3 4 MILES

1 0 1 2 3 4 5 KILOMETERS

INTERPRETATION MAP, TOK SURVEY AREA, EASTERN INTERIOR ALASKA

PARTS OF THE TANACROSS, NABESNA, MT. HAYES, AND GULKANA QUADRANGLES

Interpretation by CGG
2015

The interpretation is based on the geophysical parameters with reference to geological maps, which were supplied by the State of Alaska.

LEGEND

- F1 — Inferred Structural Break
- A1 — EM Conductor, or group of EM Conductors
- Possible Folded Unit
- Highly conductive zone boundary associated with a geologic unit
- M1 — Magnetic Zone
- ML1 — Magnetic Low
- R1 — Highly Conductive Zone
- Zone A — Approximate outline of broad magnetic zone defined by a change in magnetic texture

LOCATION INDEX OF 1:63,360–SCALE MAP

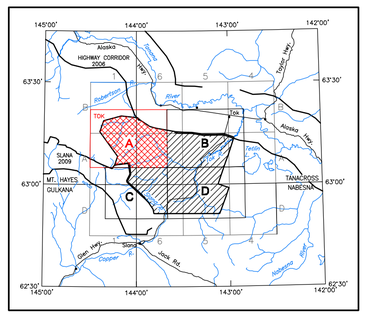

DESCRIPTIVE NOTES

The geophysical data were acquired with a DIGHEM^V Electromagnetic (EM) system and a CGG D1344 cesium magnetometer with a Scintrex CS3 cesium sensor. The EM and magnetic sensors were flown at a height of 30 meters (m). In addition the survey recorded data from radar and laser altimeters, a GPS navigation system, 50/60 Hz monitors, and video camera. Flights were performed with an AS–350–B3 Squirrel helicopter at a mean terrain clearance of 60 m along NE–SW (012°) survey flight lines with a spacing of 400 m. Tie lines were flown perpendicular to the flight lines at intervals of approximately 4,800 m.

A Novatel OEM5–G2L Global Positioning System was used for navigation. The helicopter position was derived every 0.5 seconds using post–flight differential positioning to a relative accuracy of better than 5 m. Flight path positions were projected onto the Clarke 1866 (UTM zone 7) spheroid, 1927 North American datum using a central meridian (CM) of 141°, a north constant of 0 and an east constant of 500,000. Positional accuracy of the presented data is better than 10 m with respect to the UTM grid.

SURVEY HISTORY

This map was compiled and drawn under contract between the State of Alaska, Department of Natural Resources, Division of Geological & Geophysical Surveys (DGGS), and CGG Land (U.S.) Inc. Airborne geophysical data for the area were acquired and processed by CGG in 2014 and 2015. The project was funded by the Alaska State Legislature as part of the Alaska Airborne Geophysical and Geological Mineral Inventory Program and the Alaska Strategic and Critical Minerals Assessment Capital Improvement Project.

All data and maps produced to date from this survey are downloadable for free from the DGGS website (www.dggs.alaska.gov/pubs/geophysics). Products are also available in digital format and maps are available on paper for a nominal fee from the DGGS office, 3354 College Road, Fairbanks, Alaska, 99709–3707 (phone 907–451–5020; email dggspubs@alaska.gov).

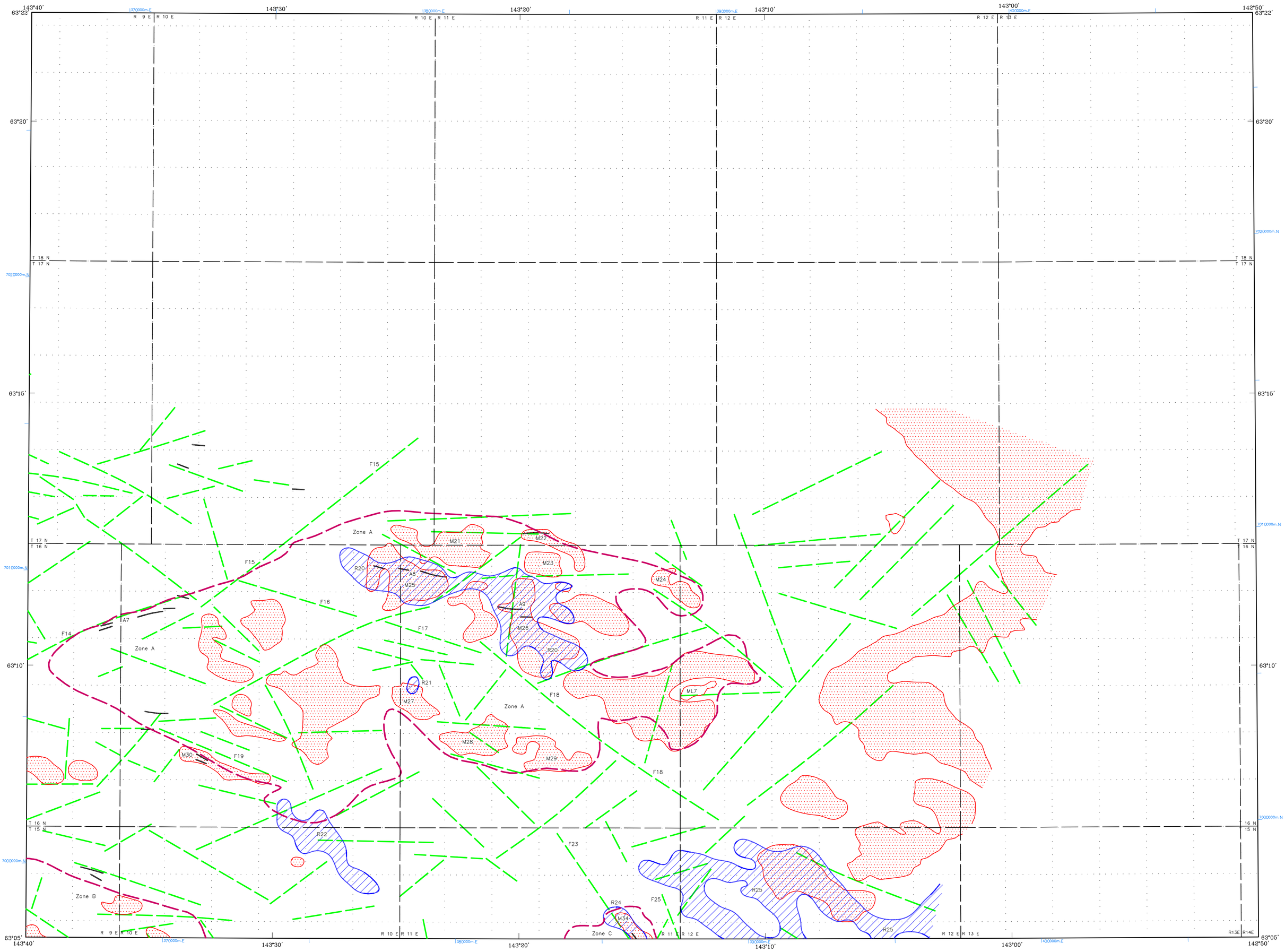

Section outlines from U.S. Geological Survey Tanacross A–4, 1948; A–5, 1973; A–6, 1964; B–4, 1949; B–5, 1994; B–6, 1970; Quadrangles, Alaska

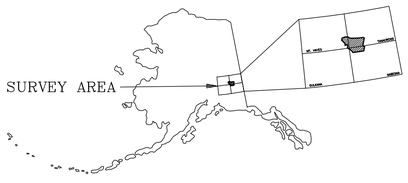



APPROXIMATE MEAN DECLINATION, 2015

SCALE 1:63,360

1 0 1 2 3 4 MILES

1 0 1 2 3 4 5 KILOMETERS

INTERPRETATION MAP, TOK SURVEY AREA, EASTERN INTERIOR ALASKA

PARTS OF THE TANACROSS, NABESNA, MT. HAYES, AND GULKANA QUADRANGLES

Interpretation by CGG
2015

The interpretation is based on the geophysical parameters with reference to geological maps, which were supplied by the State of Alaska.

LEGEND

- F1 — Inferred Structural Break
- A1 — EM Conductor, or group of EM Conductors
- Possible Folded Unit
- Highly conductive zone boundary associated with a geologic unit
- M1 — Magnetic Zone
- ML1 — Magnetic Low
- R1 — Highly Conductive Zone
- Zone A — Approximate outline of broad magnetic zone defined by a change in magnetic texture

DESCRIPTIVE NOTES

The geophysical data were acquired with a DIGHEM^V Electromagnetic (EM) system and a CGG D1344 cesium magnetometer with a Scintrex CS3 cesium sensor. The EM and magnetic sensors were flown at a height of 30 meters (m). In addition the survey recorded data from radar and laser altimeters, a GPS navigation system, 50/60 Hz monitors, and video camera. Flights were performed with an AS–350–B3 Squirrel helicopter at a mean terrain clearance of 60 m along NE–SW (012°) survey flight lines with a spacing of 400 m. Tie lines were flown perpendicular to the flight lines at intervals of approximately 4,800 m.

A Novatel OEM5–G2L Global Positioning System was used for navigation. The helicopter position was derived every 0.5 seconds using post–flight differential positioning to a relative accuracy of better than 5 m. Flight path positions were projected onto the Clarke 1866 (UTM zone 7) spheroid, 1927 North American datum using a central meridian (CM) of 141°, a north constant of 0 and an east constant of 500,000. Positional accuracy of the presented data is better than 10 m with respect to the UTM grid.

LOCATION INDEX OF 1:63,360–SCALE MAP

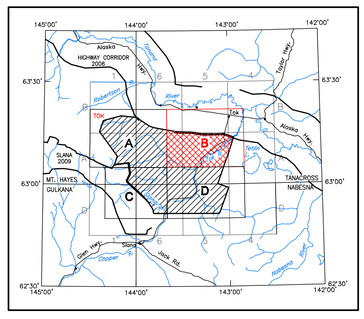

SURVEY HISTORY

This map was compiled and drawn under contract between the State of Alaska, Department of Natural Resources, Division of Geological & Geophysical Surveys (DGGS), and CGG Land (U.S.) Inc. Airborne geophysical data for the area were acquired and processed by CGG in 2014 and 2015. The project was funded by the Alaska State Legislature as part of the Alaska Airborne Geophysical and Geological Mineral Inventory Program and the Alaska Strategic and Critical Minerals Assessment Capital Improvement Project.

All data and maps produced to date from this survey are downloadable for free from the DGGS website (www.dggs.alaska.gov/pubs/geophysics). Products are also available in digital format and maps are available on paper for a nominal fee from the DGGS office, 3354 College Road, Fairbanks, Alaska, 99709–3707 (phone 907–451–5020; email dggspubs@alaska.gov).

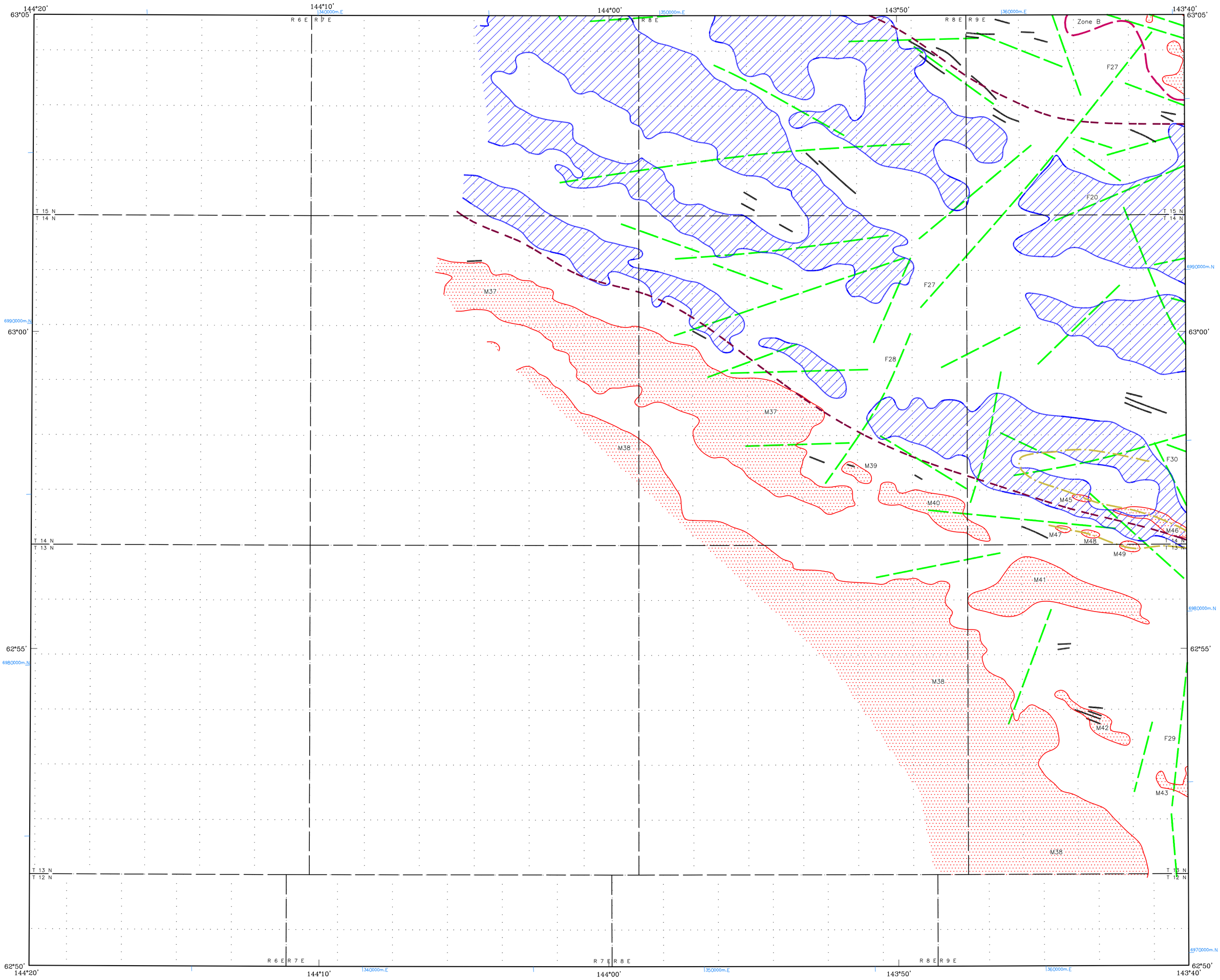

Section outlines from U.S. Geological Survey Tanacross A–6, 1964; Nabesna D–6, 1969; Gulkana D–1, 1978; Mt. Hayes A–1, 1975; Quadrangles, Alaska

SCALE 1:63,360

1 0 1 2 3 4 MILES

1 0 1 2 3 4 5 KILOMETERS

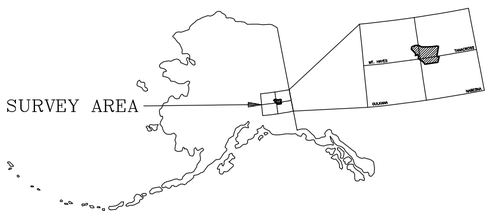

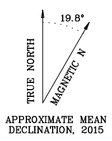

APPROXIMATE MEAN DECLINATION, 2015

INTERPETATION MAP, TOK SURVEY AREA, EASTERN INTERIOR ALASKA

PARTS OF THE TANACROSS, NABESNA, MT. HAYES, AND GULKANA QUADRANGLES

Interpretation by CGG
2015

The interpretation is based on the geophysical parameters with reference to geological maps, which were supplied by the State of Alaska.

LEGEND

F1	Inferred Structural Break
A1	EM Conductor, or group of EM Conductors
	Possible Folded Unit
	Highly conductive zone boundary associated with a geologic unit
M1	Magnetic Zone
ML1	Magnetic Low
R1	Highly Conductive Zone
Zone A	Approximate outline of broad magnetic zone defined by a change in magnetic texture

LOCATION INDEX OF 1:63,360–SCALE MAP

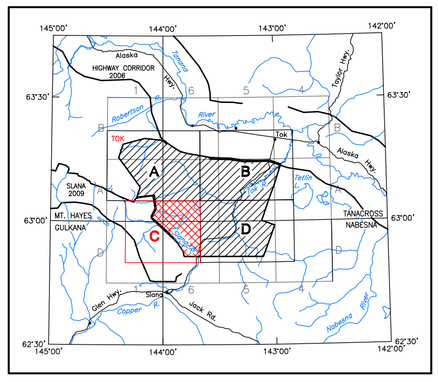

DESCRIPTIVE NOTES

The geophysical data were acquired with a DIGHEM^{V} Electromagnetic (EM) system and a CGG D1344 cesium magnetometer with a Scintrex CS3 cesium sensor. The EM and magnetic sensors were flown at a height of 30 meters (m). In addition the survey recorded data from radar and laser altimeters, a GPS navigation system, 50/60 Hz monitors, and video camera. Flights were performed with an AS–350–B3 Squirrel helicopter at a mean terrain clearance of 60 m along NE–SW (012°) survey flight lines with a spacing of 400 m. Tie lines were flown perpendicular to the flight lines at intervals of approximately 4,800 m.

A Novatel OEM5–G2L Global Positioning System was used for navigation. The helicopter position was derived every 0.5 seconds using post–flight differential positioning to a relative accuracy of better than 5 m. Flight path positions were projected onto the Clarke 1866 (UTM zone 7) spheroid, 1927 North American datum using a central meridian (CM) of 141°, a north constant of 0 and an east constant of 500,000. Positional accuracy of the presented data is better than 10 m with respect to the UTM grid.

SURVEY HISTORY

This map was compiled and drawn under contract between the State of Alaska, Department of Natural Resources, Division of Geological & Geophysical Surveys (DGGS), and CGG Land (U.S.) Inc. Airborne geophysical data for the area were acquired and processed by CGG in 2014 and 2015. The project was funded by the Alaska State Legislature as part of the Alaska Airborne Geophysical and Geological Mineral Inventory Program and the Alaska Strategic and Critical Minerals Assessment Capital Improvement Project.

All data and maps produced to date from this survey are downloadable for free from the DGGS website (www.dggs.alaska.gov/pubs/geophysics). Products are also available in digital format and maps are available on paper for a nominal fee from the DGGS office, 3354 College Road, Fairbanks, Alaska, 99709–3707 (phone 907–451–5020; email dggspubs@alaska.gov).

Section outlines from U.S. Geological Survey Tanacross A-4, 1948; A-5, 1973; A-6, 1964; Nabesna D-4, 1954; D-5, 1952; D-6, 1969; Quadrangles, Alaska

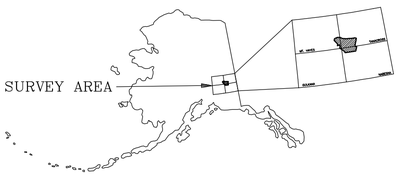

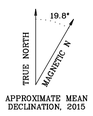

APPROXIMATE MEAN DECLINATION, 2015

SCALE 1:63,360

1 0 1 2 3 4 MILES

1 0 1 2 3 4 5 KILOMETERS

INTERPRETATION MAP, TOK SURVEY AREA, EASTERN INTERIOR ALASKA

PARTS OF THE TANACROSS, NABESNA, MT. HAYES, AND GULKANA QUADRANGLES

Interpretation by CGG
2015

The interpretation is based on the geophysical parameters with reference to geological maps, which were supplied by the State of Alaska.

LEGEND

F1	Inferred Structural Break
A1	EM Conductor, or group of EM Conductors
	Possible Folded Unit
	Highly conductive zone boundary associated with a geologic unit
M1	Magnetic Zone
ML1	Magnetic Low
R1	Highly Conductive Zone
Zone A	Approximate outline of broad magnetic zone defined by a change in magnetic texture

DESCRIPTIVE NOTES

The geophysical data were acquired with a DIGHEM^V Electromagnetic (EM) system and a CGG D1344 cesium magnetometer with a Scintrex CS3 cesium sensor. The EM and magnetic sensors were flown at a height of 30 meters (m). In addition the survey recorded data from radar and laser altimeters, a GPS navigation system, 50/60 Hz monitors, and video camera. Flights were performed with an AS-350-B3 Squirrel helicopter at a mean terrain clearance of 60 m along NE-SW (012°) survey flight lines with a spacing of 400 m. Tie lines were flown perpendicular to the flight lines at intervals of approximately 4,800 m.

A Novatel OEM5-G2L Global Positioning System was used for navigation. The helicopter position was derived every 0.5 seconds using post-flight differential positioning to a relative accuracy of better than 5 m. Flight path positions were projected onto the Clarke 1866 (UTM zone 7) spheroid, 1927 North American datum using a central meridian (CM) of 141°, a north constant of 0 and an east constant of 500,000. Positional accuracy of the presented data is better than 10 m with respect to the UTM grid.

LOCATION INDEX OF 1:63,360-SCALE MAP

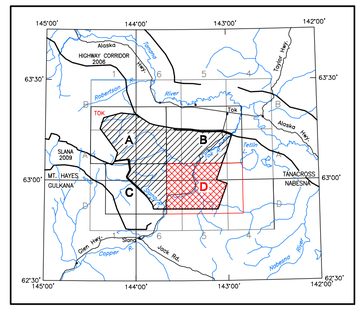

SURVEY HISTORY

This map was compiled and drawn under contract between the State of Alaska, Department of Natural Resources, Division of Geological & Geophysical Surveys (DGGS), and CGG Land (U.S.) Inc. Airborne geophysical data for the area were acquired and processed by CGG in 2014 and 2015. The project was funded by the Alaska State Legislature as part of the Alaska Airborne Geophysical and Geological Mineral Inventory Program and the Alaska Strategic and Critical Minerals Assessment Capital Improvement Project.

All data and maps produced to date from this survey are downloadable for free from the DGGS website (www.dggs.alaska.gov/pubs/geophysics). Products are also available in digital format and maps are available on paper for a nominal fee from the DGGS office, 3354 College Road, Fairbanks, Alaska, 99709-3707 (phone 907-451-5020; email dggspubs@alaska.gov).

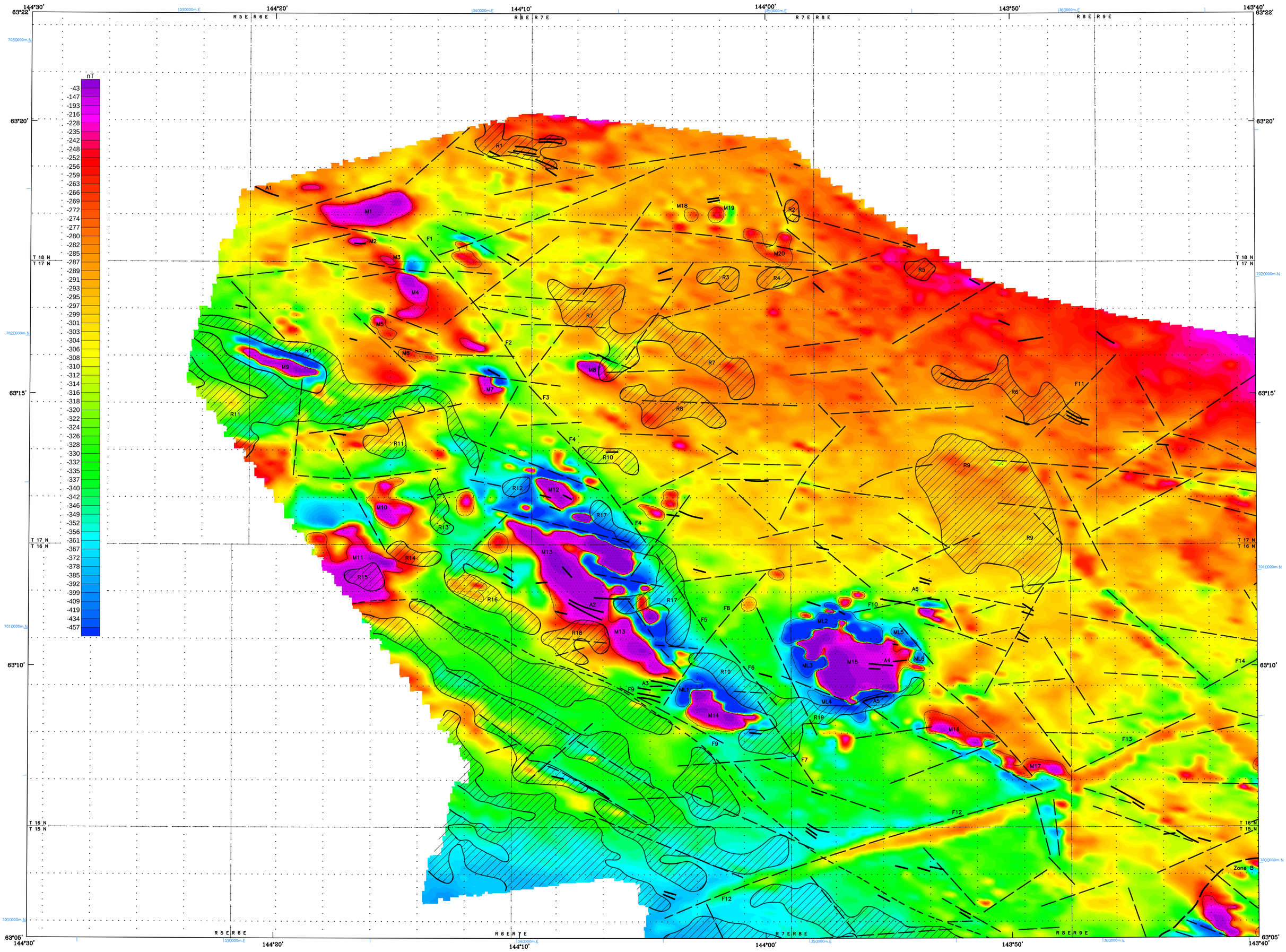

Section outlines from U.S. Geological Survey Mt. Hayes A–1, 1975; B–1, 1982; Tanacross A–6, 1964; B–6, 1970; Quadrangles, Alaska

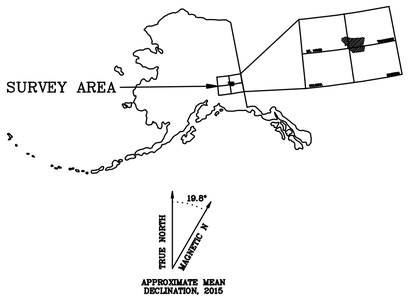

SCALE 1:63,360

1 0 1 2 3 4 MILES

1 0 1 2 3 4 5 KILOMETERS

INTERPRETATION MAP WITH RESIDUAL MAGNETIC FIELD, TOK SURVEY AREA, EASTERN INTERIOR ALASKA

PARTS OF THE TANACROSS, NABESNA, MT. HAYES, AND GULKANA QUADRANGLES

Interpretation by CGG
2015

The interpretation is based on the geophysical parameters with reference to geological maps, which were supplied by the State of Alaska.

LOCATION INDEX OF 1:63,360–SCALE MAP

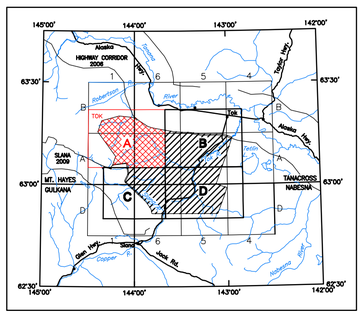

DESCRIPTIVE NOTES

The geophysical data were acquired with a DIGHEM^{V} Electromagnetic (EM) system and a CGG D1344 cesium magnetometer with a Scintrex CS3 cesium sensor. The EM and magnetic sensors were flown at a height of 30 meters (m). In addition the survey recorded data from radar and laser altimeters, a GPS navigation system, 50/60 Hz monitors, and video camera. Flights were performed with an AS–350–B3 Squirrel helicopter at a mean terrain clearance of 60 m along NE–SW (012°) survey flight lines with a spacing of 400 m. Tie lines were flown perpendicular to the flight lines at intervals of approximately 4,800 m.

A Novatel OEM5–G2L Global Positioning System was used for navigation. The helicopter position was derived every 0.5 seconds using post–flight differential positioning to a relative accuracy of better than 5 m. Flight path positions were projected onto the Clarke 1866 (UTM zone 7) spheroid, 1927 North American datum using a central meridian (CM) of 141°, a north constant of 0 and an east constant of 500,000. Positional accuracy of the presented data is better than 10 m with respect to the UTM grid.

RESIDUAL MAGNETIC FIELD

The magnetic total field data were processed using digitally recorded data from a CGG D1344 magnetometer with a Scintrex CS3 cesium sensor. Data were collected at a sampling interval of 0.1 seconds. The magnetic data were (1) corrected for diurnal variations by subtraction of the digitally recorded base station magnetic data, (2) IGRF corrected (IGRF model 2010, updated for date of flight and altimeter variations), (3) leveled to the tie line data, and (4) interpolated onto a regular 80 m grid using a modified Akima (1970[1]) technique. All grids were then resampled from the 80 m cell size down to a 25 m cell size to produce the maps and final grids contained in this publication.

[1] Akima, H., 1970, A new method of interpolation and smooth curve fitting based on local procedures: Journal of the Association of Computing Machinery, v. 17, no. 4, p. 589–602.

LEGEND

F1	Inferred Structural Break
A1	EM Conductor, or group of EM Conductors
	Possible Folded Unit
	Highly conductive zone boundary associated with a geologic unit
M1	Magnetic Zone
ML1	Magnetic Low
R1	Highly Conductive Zone
Zone A	Approximate outline of broad magnetic zone defined by a change in magnetic texture

SURVEY HISTORY

This map was compiled and drawn under contract between the State of Alaska, Department of Natural Resources, Division of Geological & Geophysical Surveys (DGGS), and CGG Land (U.S.) Inc. Airborne geophysical data for the area were acquired and processed by CGG in 2014 and 2015. The project was funded by the Alaska State Legislature as part of the Alaska Airborne Geophysical and Geological Mineral Inventory Program and the Alaska Strategic and Critical Minerals Assessment Capital Improvement Project.

All data and maps produced to date from this survey are downloadable for free from the DGGS website (www.dggs.alaska.gov/pubs/geophysics). Products are also available in digital format and maps are available on paper for a nominal fee from the DGGS office, 3354 College Road, Fairbanks, Alaska, 99709–3707 (phone 907–451–5020; email dggspubs@alaska.gov).

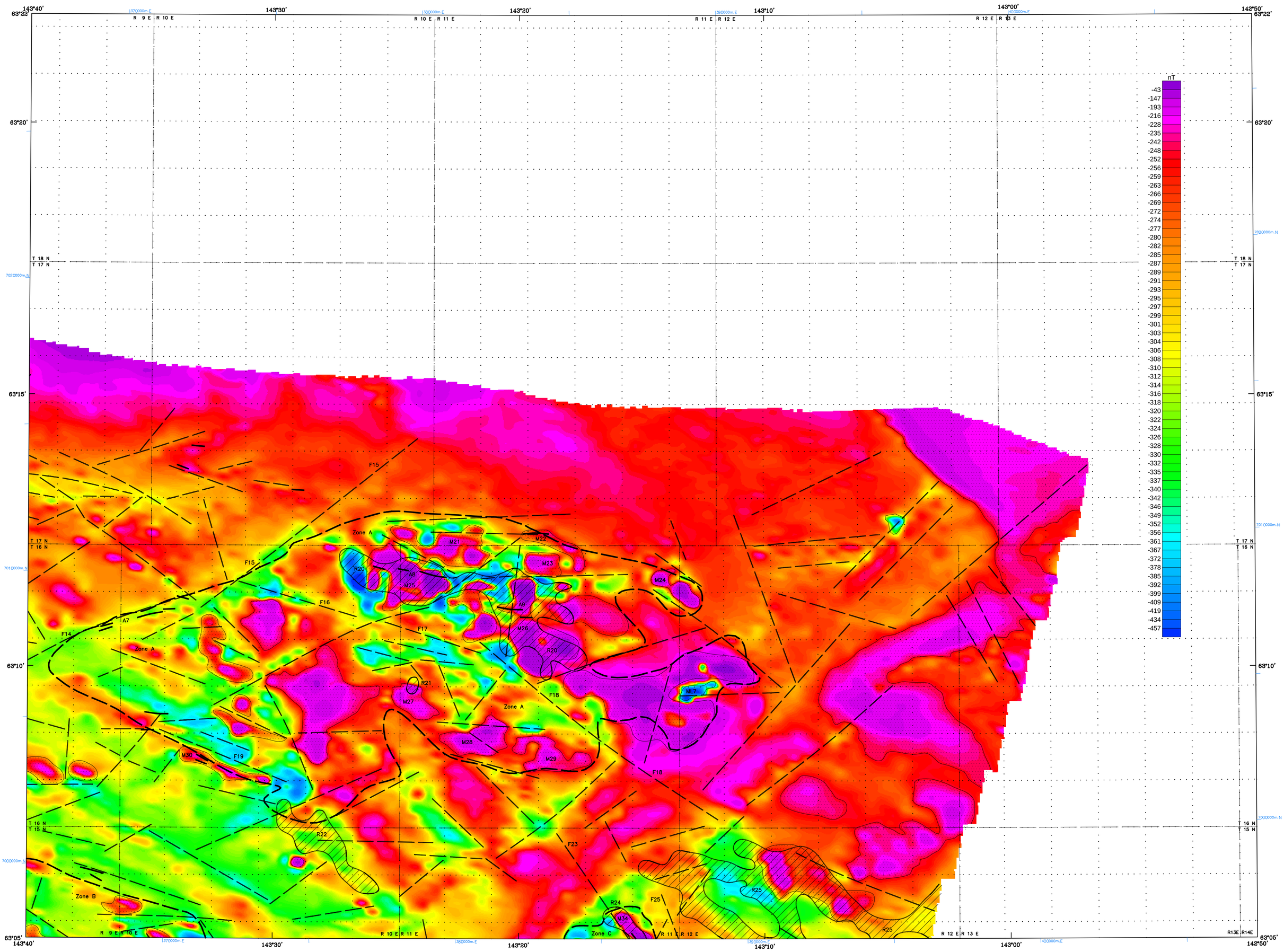

Section outlines from U.S. Geological Survey Tanacross A–4, 1948; A–5, 1973; A–6, 1964; B–4, 1949; B–5, 1994; B–6, 1970; Quadrangles, Alaska

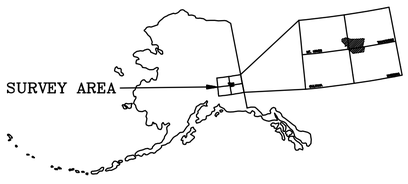

APPROXIMATE MEAN DECLINATION, 2015

SCALE 1:63,360

1 0 1 2 3 4 MILES

1 0 1 2 3 4 5 KILOMETERS

INTERPRETATION MAP WITH RESIDUAL MAGNETIC FIELD TOK SURVEY AREA, EASTERN INTERIOR ALASKA

PARTS OF THE TANACROSS, NABESNA, MT. HAYES, AND GULKANA QUADRANGLES

Interpretation by CGG
2015

The interpretation is based on the geophysical parameters with reference to geological maps, which were supplied by the State of Alaska.

LOCATION INDEX OF 1:63,360–SCALE MAP

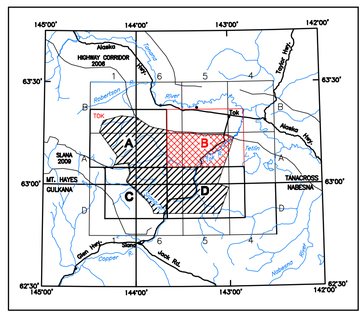

DESCRIPTIVE NOTES

The geophysical data were acquired with a DIGHEM^V Electromagnetic (EM) system and a CGG D1344 cesium magnetometer with a Scintrex CS3 cesium sensor. The EM and magnetic sensors were flown at a height of 30 meters (m). In addition the survey recorded data from radar and laser altimeters, a GPS navigation system, 50/60 Hz monitors, and video camera. Flights were performed with an AS–350–B3 Squirrel helicopter at a mean terrain clearance of 60 m along NE–SW (012°) survey flight lines with a spacing of 400 m. Tie lines were flown perpendicular to the flight lines at intervals of approximately 4,800 m.

A Novatel OEM5–G2L Global Positioning System was used for navigation. The helicopter position was derived every 0.5 seconds using post–flight differential positioning to a relative accuracy of better than 5 m. Flight path positions were projected onto the Clarke 1866 (UTM zone 7) spheroid, 1927 North American datum using a central meridian (CM) of 141°, a north constant of 0 and an east constant of 500,000. Positional accuracy of the presented data is better than 10 m with respect to the UTM grid.

RESIDUAL MAGNETIC FIELD

The magnetic total field data were processed using digitally recorded data from a CGG D1344 magnetometer with a Scintrex CS3 cesium sensor. Data were collected at a sampling interval of 0.1 seconds. The magnetic data were (1) corrected for diurnal variations by subtraction of the digitally recorded base station magnetic data, (2) IGRF corrected (IGRF model 2010, updated for date of flight and altimeter variations), (3) leveled to the tie line data, and (4) interpolated onto a regular 80 m grid using a modified Akima (1970[1]) technique. All grids were then resampled from the 80 m cell size down to a 25 m cell size to produce the maps and final grids contained in this publication.

[1] Akima, H., 1970, A new method of interpolation and smooth curve fitting based on local procedures: Journal of the Association of Computing Machinery, v. 17, no. 4, p. 589–602.

LEGEND

F1	Inferred Structural Break
A1	EM Conductor, or group of EM Conductors
	Possible Folded Unit
	Highly conductive zone boundary associated with a geologic unit
M1	Magnetic Zone
ML1	Magnetic Low
R1	Highly Conductive Zone
Zone A	Approximate outline of broad magnetic zone defined by a change in magnetic texture

SURVEY HISTORY

This map was compiled and drawn under contract between the State of Alaska, Department of Natural Resources, Division of Geological & Geophysical Surveys (DGGS), and CGG Land (U.S.) Inc. Airborne geophysical data for the area were acquired and processed by CGG in 2014 and 2015. The project was funded by the Alaska State Legislature as part of the Alaska Airborne Geophysical and Geological Mineral Inventory Program and the Alaska Strategic and Critical Minerals Assessment Capital Improvement Project.

All data and maps produced to date from this survey are downloadable for free from the DGGS website (www.dggs.alaska.gov/pubs/geophysics). Products are also available in digital format and maps are available on paper for a nominal fee from the DGGS office, 3354 College Road, Fairbanks, Alaska, 99709–3707 (phone 907–451–5020; email dggspubs@alaska.gov).

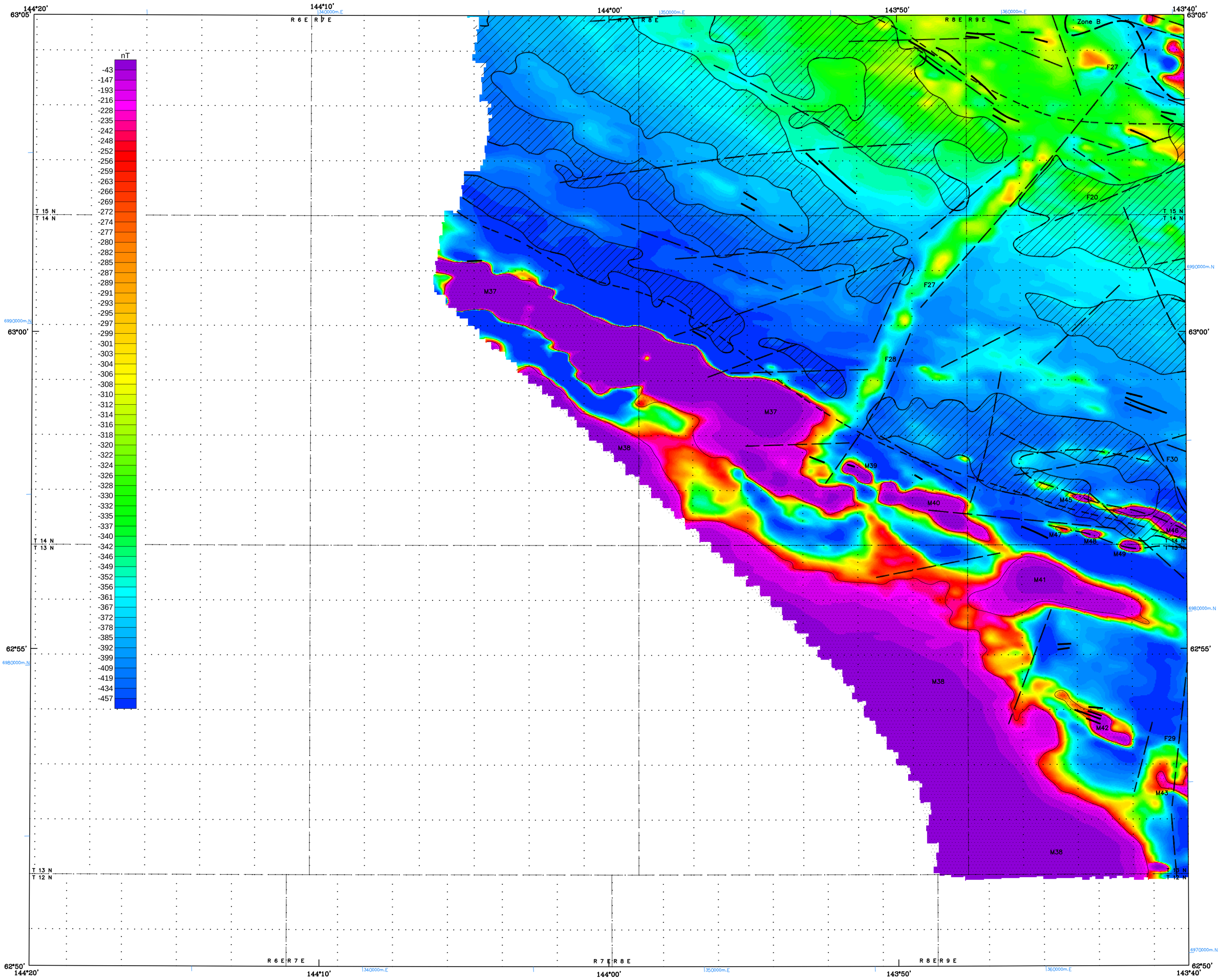

Section outlines from U.S. Geological Survey Tanacross A-6, 1964; Nabesna D-6, 1969; Gulkana D-1, 1978; Mt. Hayes A-1, 1975; Quadrangles, Alaska

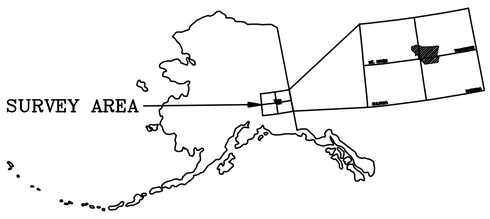

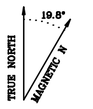

APPROXIMATE MEAN DECLINATION, 2015

SCALE 1:63,360

1 0 1 2 3 4 MILES

1 0 1 2 3 4 5 KILOMETERS

INTERPETATION MAP WITH RESIDUAL MAGNETIC FIELD, TOK SURVEY AREA, EASTERN INTERIOR ALASKA

PARTS OF THE TANACROSS, NABESNA, MT. HAYES, AND GULKANA QUADRANGLES

Interpretation by CGG
2015

LOCATION INDEX OF 1:63,360–SCALE MAP

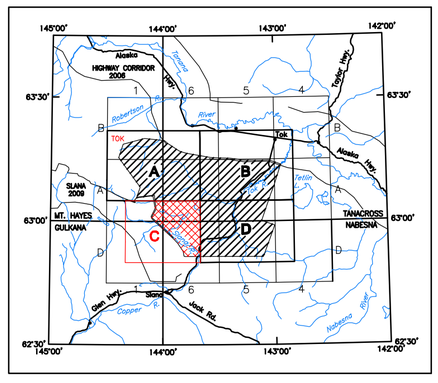

DESCRIPTIVE NOTES

The geophysical data were acquired with a DIGHEM^{V} Electromagnetic (EM) system and a CGG D1344 cesium magnetometer with a Scintrex CS3 cesium sensor. The EM and magnetic sensors were flown at a height of 30 meters (m). In addition the survey recorded data from radar and laser altimeters, a GPS navigation system, 50/60 Hz monitors, and video camera. Flights were performed with an AS–350–B3 Squirrel helicopter at a mean terrain clearance of 60 m along NE–SW (012°) survey flight lines with a spacing of 400 m. Tie lines were flown perpendicular to the flight lines at intervals of approximately 4,800 m.

A Novatel OEM5–G2L Global Positioning System was used for navigation. The helicopter position was derived every 0.5 seconds using post–flight differential positioning to a relative accuracy of better than 5 m. Flight path positions were projected onto the Clarke 1866 (UTM zone 7) spheroid, 1927 North American datum using a central meridian (CM) of 141°, a north constant of 0 and an east constant of 500,000. Positional accuracy of the presented data is better than 10 m with respect to the UTM grid.

RESIDUAL MAGNETIC FIELD

The magnetic total field data were processed using digitally recorded data from a CGG D1344 magnetometer with a Scintrex CS3 cesium sensor. Data were collected at a sampling interval of 0.1 seconds. The magnetic data were (1) corrected for diurnal variations by subtraction of the digitally recorded base station magnetic data, (2) IGRF corrected (IGRF model 2010, updated for date of flight and altimeter variations), (3) leveled to the tie line data, and (4) interpolated onto a regular 80 m grid using a modified Akima (1970[1]) technique. All grids were then resampled from the 80 m cell size down to a 25 m cell size to produce the maps and final grids contained in this publication.

[1] Akima, H., 1970, A new method of interpolation and smooth curve fitting based on local procedures: Journal of the Association of Computing Machinery, v. 17, no. 4, p. 589–602.

The interpretation is based on the geophysical parameters with reference to geological maps, which were supplied by the State of Alaska.

LEGEND

- F1 — Inferred Structural Break
- A1 — EM Conductor, or group of EM Conductors
- Possible Folded Unit
- Highly conductive zone boundary associated with a geologic unit
- M1 — Magnetic Zone
- ML1 — Magnetic Low
- R1 — Highly Conductive Zone
- Zone A — Approximate outline of broad magnetic zone defined by a change in magnetic texture

SURVEY HISTORY

This map was compiled and drawn under contract between the State of Alaska, Department of Natural Resources, Division of Geological & Geophysical Surveys (DGGS), and CGG Land (U.S.) Inc. Airborne geophysical data for the area were acquired and processed by CGG in 2014 and 2015. The project was funded by the Alaska State Legislature as part of the Alaska Airborne Geophysical and Geological Mineral Inventory Program and the Alaska Strategic and Critical Minerals Assessment Capital Improvement Project.

All data and maps produced to date from this survey are downloadable for free from the DGGS website (www.dggs.alaska.gov/pubs/geophysics). Products are also available in digital format and maps are available on paper for a nominal fee from the DGGS office, 3354 College Road, Fairbanks, Alaska, 99709–3707 (phone 907–451–5020; email dggspubs@alaska.gov).

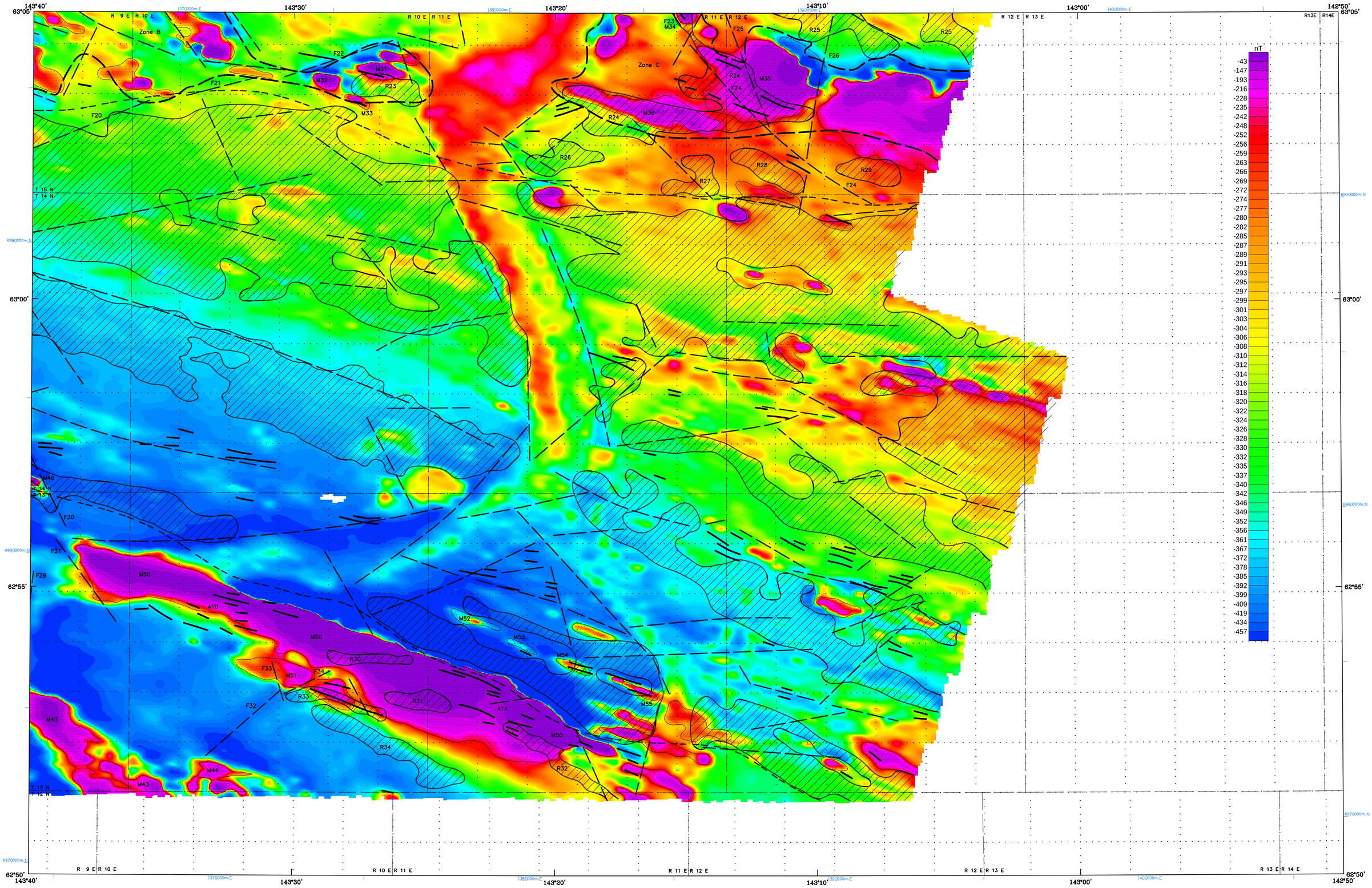

Section outlines from U.S. Geological Survey Tanacross A–4, 1948; A–5, 1973; A–6, 1964; Nabesna D–4, 1954; D–5, 1952; D–6, 1969; Quadrangles, Alaska

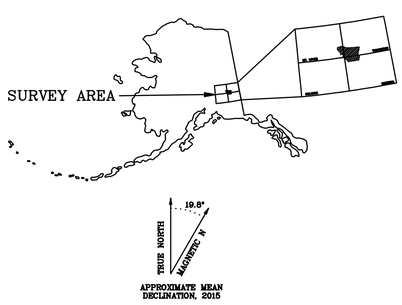

SCALE 1:63,360

1 0 1 2 3 4 MILES

1 0 1 2 3 4 5 KILOMETERS

INTERPRETATION MAP WITH MAGNETIC RESIDUAL FIELD, TOK SURVEY AREA, EASTERN INTERIOR ALASKA

PARTS OF THE TANACROSS, NABESNA, MT. HAYES, AND GULKANA QUADRANGLES

Interpretation by CGG
2015

The interpretation is based on the geophysical parameters with reference to geological maps, which were supplied by the State of Alaska.

LOCATION INDEX OF 1:63,360–SCALE MAP

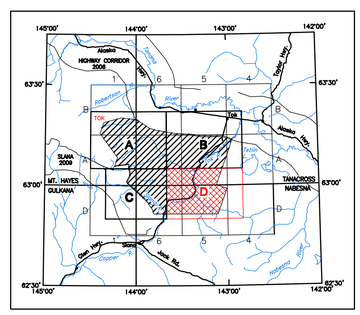

DESCRIPTIVE NOTES

The geophysical data were acquired with a DIGHEM^{V} Electromagnetic (EM) system and a CGG D1344 cesium magnetometer with a Scintrex CS3 cesium sensor. The EM and magnetic sensors were flown at a height of 30 meters (m). In addition the survey recorded data from radar and laser altimeters, a GPS navigation system, 50/60 Hz monitors, and video camera. Flights were performed with an AS–350–B3 Squirrel helicopter at a mean terrain clearance of 60 m along NE–SW (012°) survey flight lines with a spacing of 400 m. Tie lines were flown perpendicular to the flight lines at intervals of approximately 4,800 m.

A Novatel OEM5–G2L Global Positioning System was used for navigation. The helicopter position was derived every 0.5 seconds using post–flight differential positioning to a relative accuracy of better than 5 m. Flight path positions were projected onto the Clarke 1866 (UTM zone 7) spheroid, 1927 North American datum using a central meridian (CM) of 141°, a north constant of 0 and an east constant of 500,000. Positional accuracy of the presented data is better than 10 m with respect to the UTM grid.

RESIDUAL MAGNETIC FIELD

The magnetic total field data were processed using digitally recorded data from a CGG D1344 magnetometer with a Scintrex CS3 cesium sensor. Data were collected at a sampling interval of 0.1 seconds. The magnetic data were (1) corrected for diurnal variations by subtraction of the digitally recorded base station magnetic data, (2) IGRF corrected (IGRF model 2010, updated for date of flight and altimeter variations), (3) leveled to the tie line data, and (4) interpolated onto a regular 80 m grid using a modified Akima (1970[1]) technique. All grids were then resampled from the 80 m cell size down to a 25 m cell size to produce the maps and final grids contained in this publication.

[1] Akima, H., 1970, A new method of interpolation and smooth curve fitting based on local procedures: Journal of the Association of Computing Machinery, v. 17, no. 4, p. 589–602.

LEGEND

- F1 — Inferred Structural Break
- A1 — EM Conductor, or group of EM Conductors
- Possible Folded Unit
- Highly conductive zone boundary associated with a geologic unit
- M1 — Magnetic Zone
- ML1 — Magnetic Low
- R1 — Highly Conductive Zone
- Zone A — Approximate outline of broad magnetic zone defined by a change in magnetic texture

SURVEY HISTORY

This map was compiled and drawn under contract between the State of Alaska, Department of Natural Resources, Division of Geological & Geophysical Surveys (DGGS), and CGG Land (U.S.) Inc. Airborne geophysical data for the area were acquired and processed by CGG in 2014 and 2015. The project was funded by the Alaska State Legislature as part of the Alaska Airborne Geophysical and Geological Mineral Inventory Program and the Alaska Strategic and Critical Minerals Assessment Capital Improvement Project.

All data and maps produced to date from this survey are downloadable for free from the DGGS website (www.dggs.alaska.gov/pubs/geophysics). Products are also available in digital format and maps are available on paper for a nominal fee from the DGGS office, 3354 College Road, Fairbanks, Alaska, 99709–3707 (phone 907–451–5020; email dggspubs@alaska.gov).