

gpr2014-004_browsegraphic.pdf

Figure 1: Location map showing the Iditarod survey area in Alaska.

Figure 2: Location map showing the Iditarod, Southern Dishna River, Beaver Creek, Fox Hills, Aniak and Sleetmute survey areas.

Figure 3: Iditarod location map showing sheet boundaries for 1:63,360-scale maps.

Figure 4: Iditarod location map showing sheet boundaries for 1:31,680-scale maps.

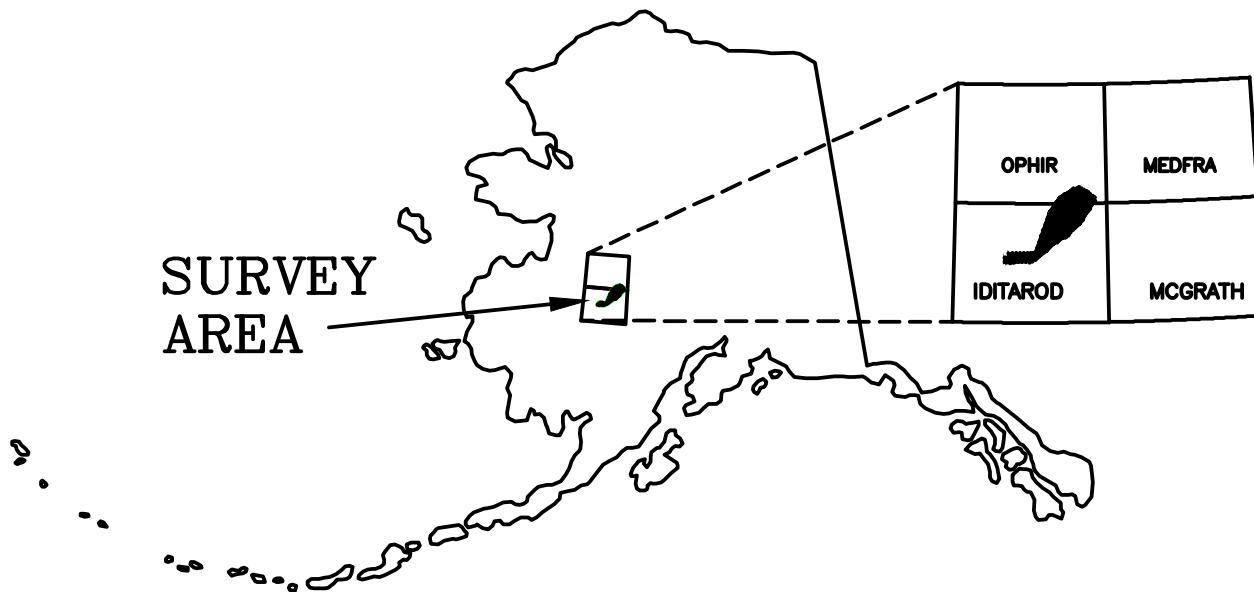


Figure 1: Location map showing the Iditarod survey area in Alaska. Area is about 180 miles west, northwest of Anchorage.

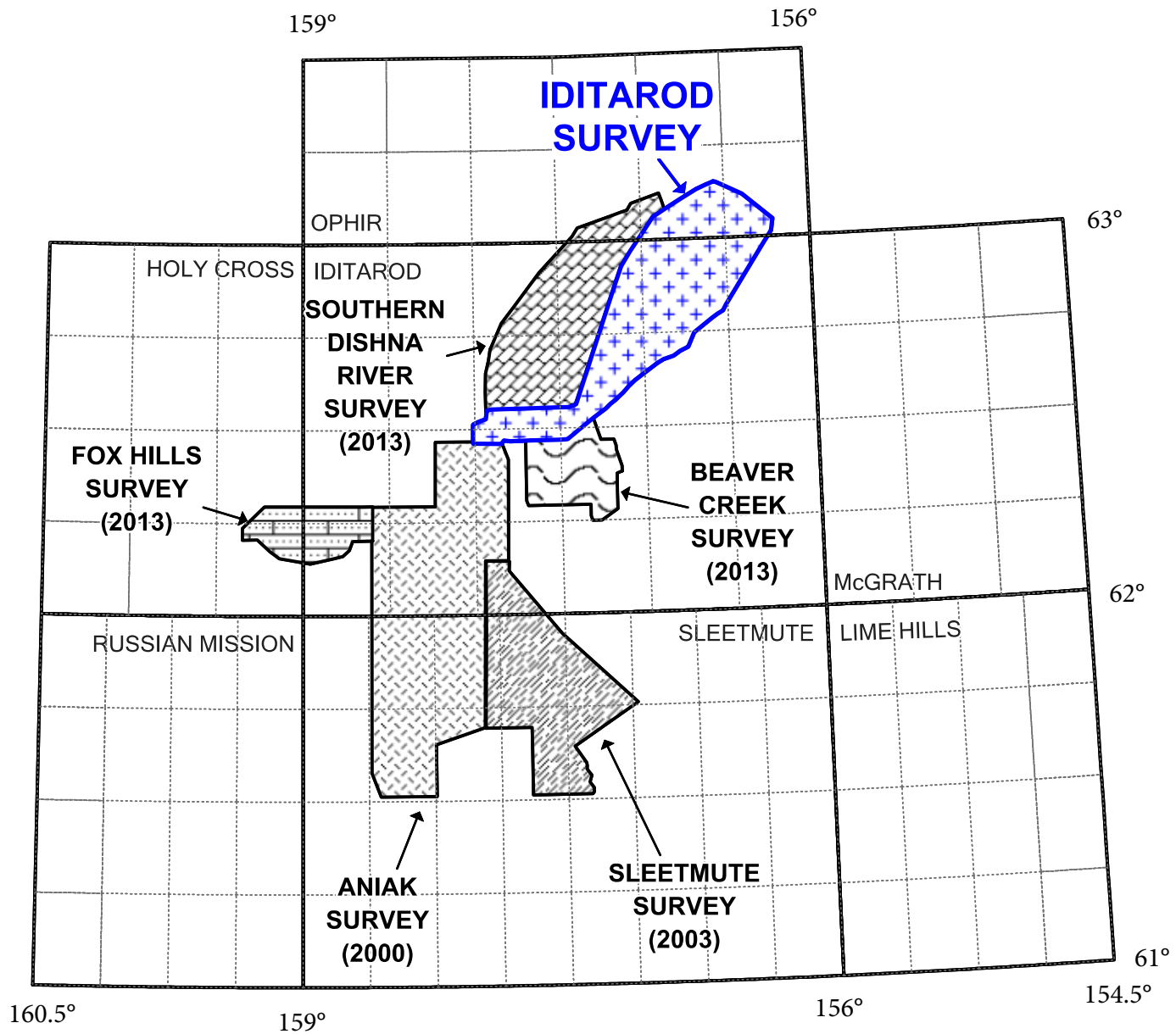
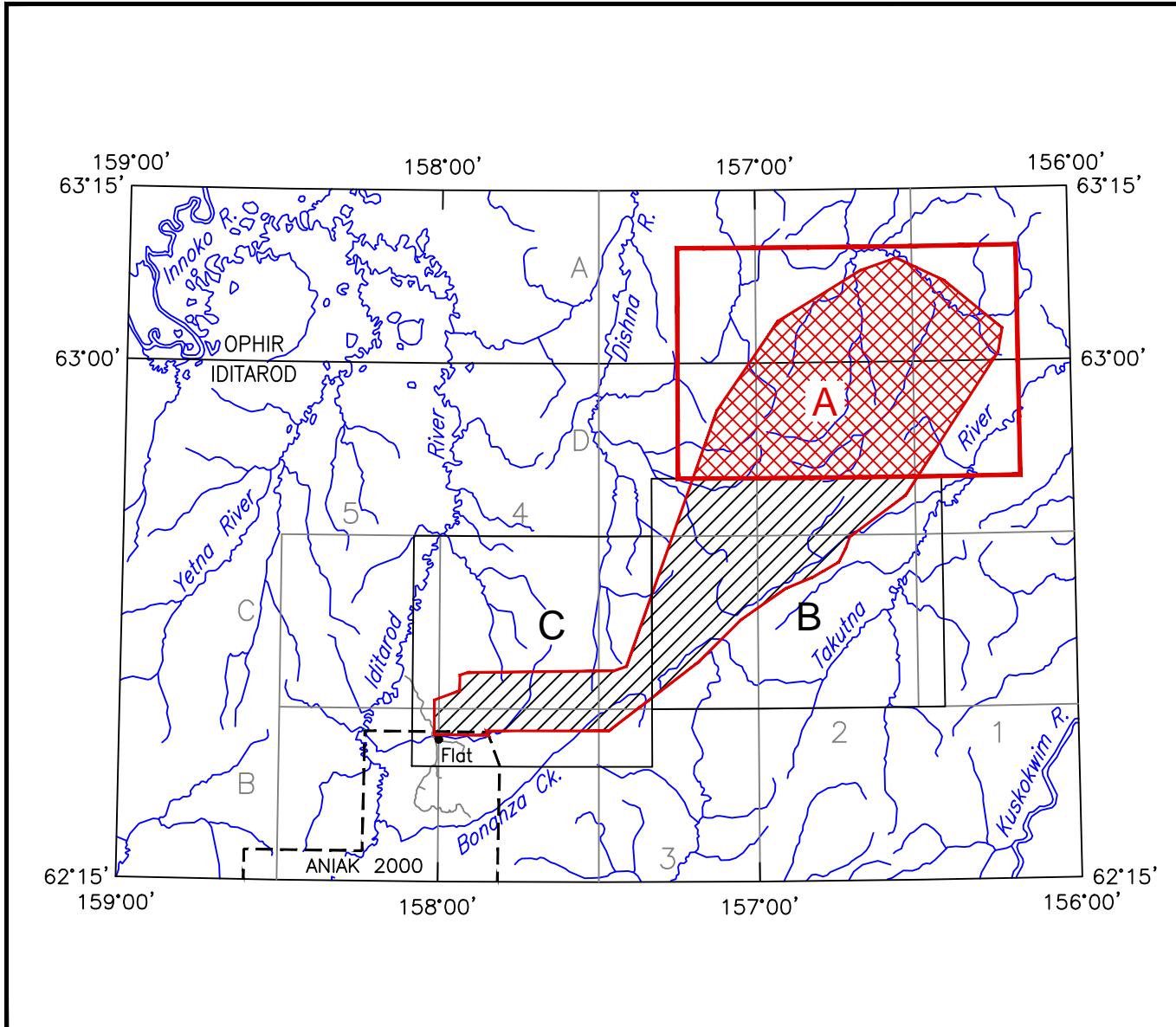


Figure 2: Location map showing the Iditarod, Southern Dishna River, Beaver Creek, Fox Hills, Aniak and Sleetmute survey areas. Years denote the year of the first publication for the survey area.

LOCATION INDEX FOR 1:63,360



LOCATION INDEX FOR 1:31,680

