

GPR2014-002_browsegraphic.pdf

Figure 1: Location map showing Farewell survey area in Alaska.

Figure 2: Location map to illustrate locations of the Farewell and Dalzell Creek surveys.

Figure 3: Location map to show the location of CIRI lands in relation to Farewell and Dalzell Creek surveys.

Figure 4: Location map showing 1:63,360-scale map sheets A through D.

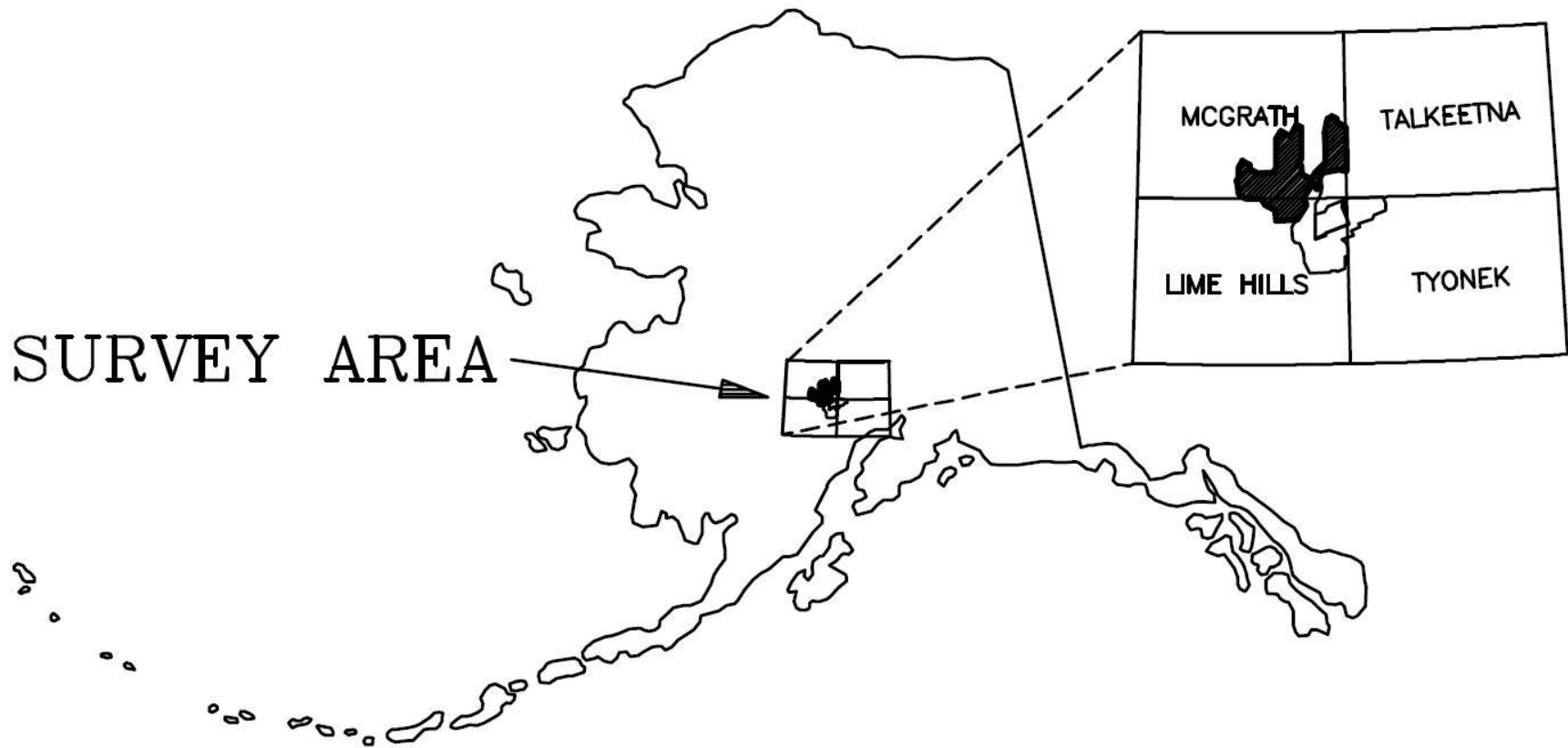


Figure 1: Location Map showing the Farewell survey area in Alaska in black. Outlined blank areas indicate regions of previously flown surveys.

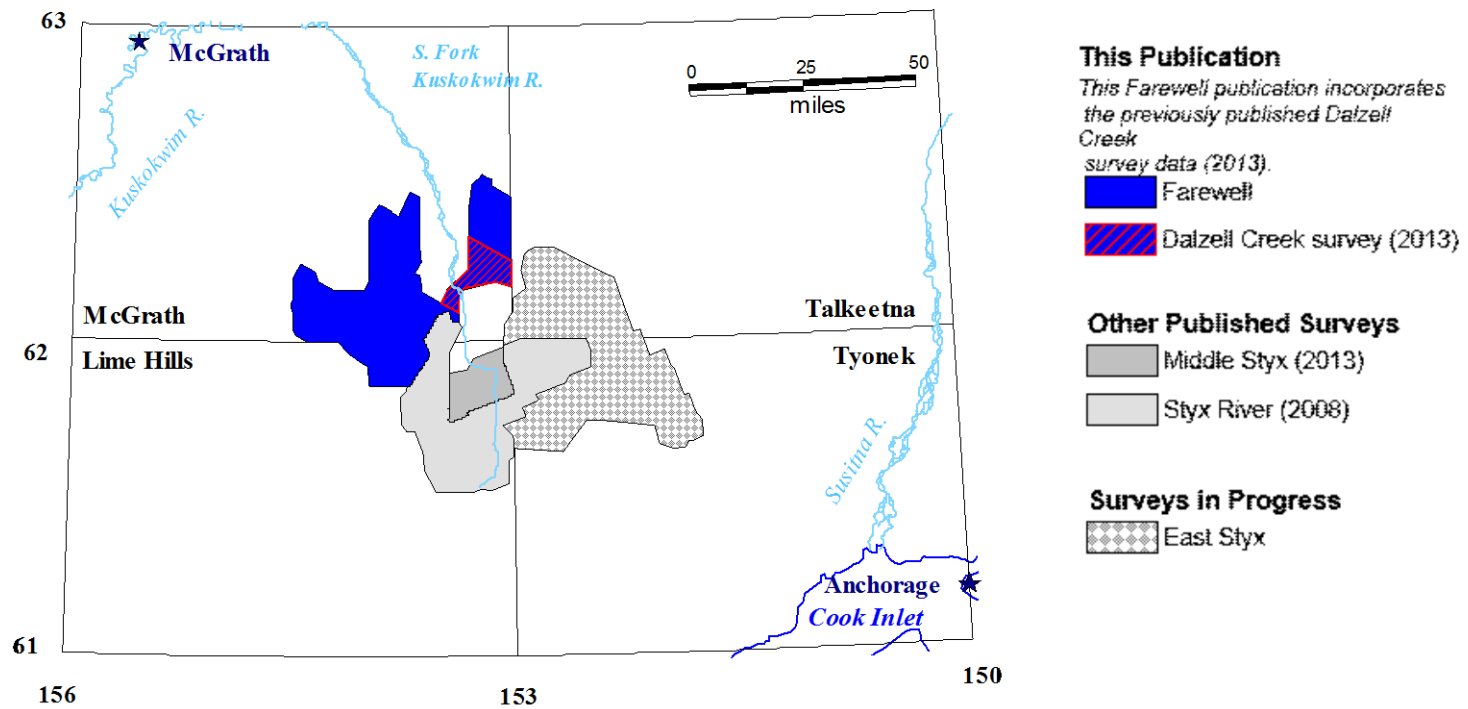


Figure 2: Location map to illustrate the locations of the Farewell and Dalzell Creek surveys. The Farewell publication incorporates the Dalzell Creek data. Other surveys also shown.

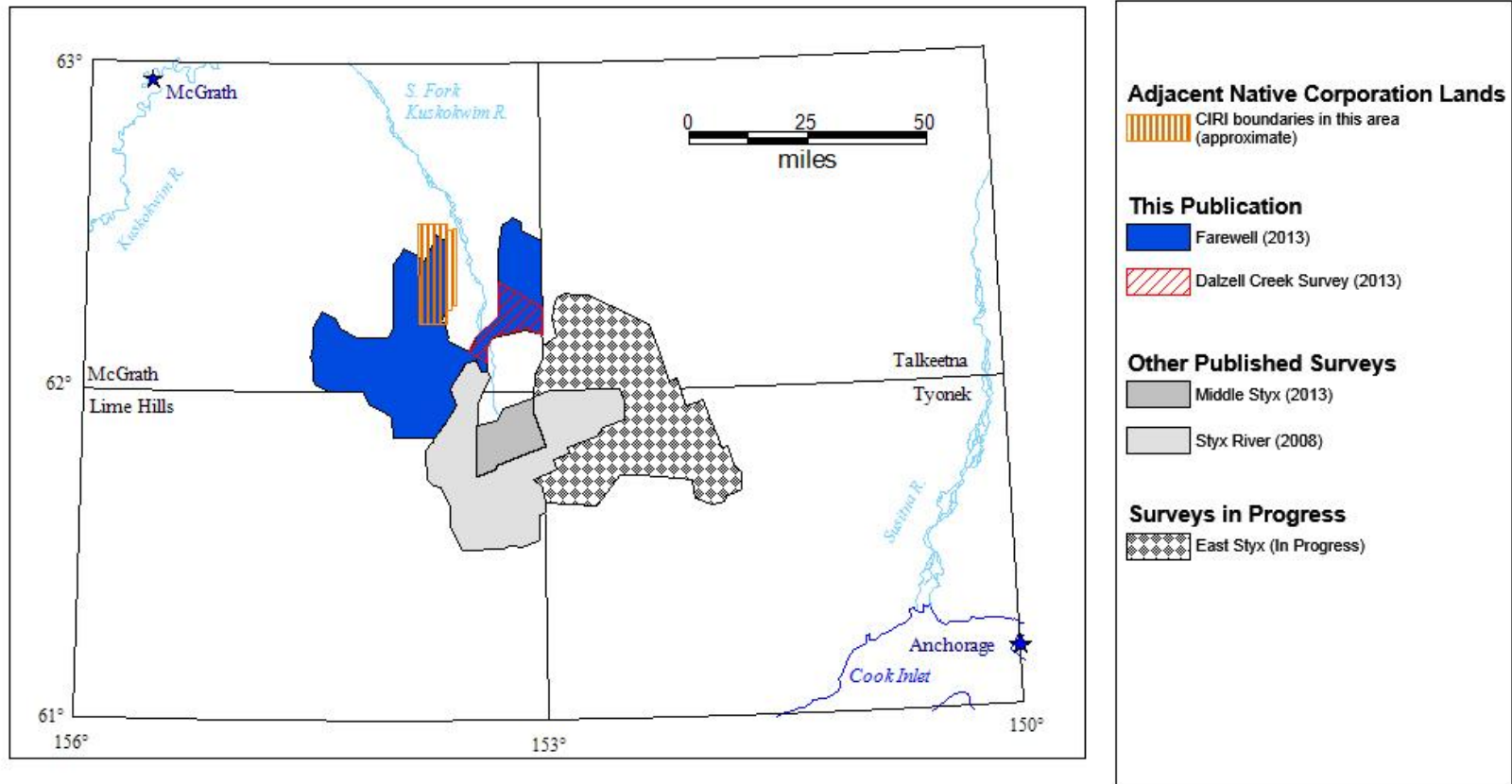


Figure 3. Location map to show the location of CIRI lands in relation to Farewell and Dalzell Creek surveys. Other surveys also shown.

LOCATION INDEX OF 1:63,360-SCALE MAPS

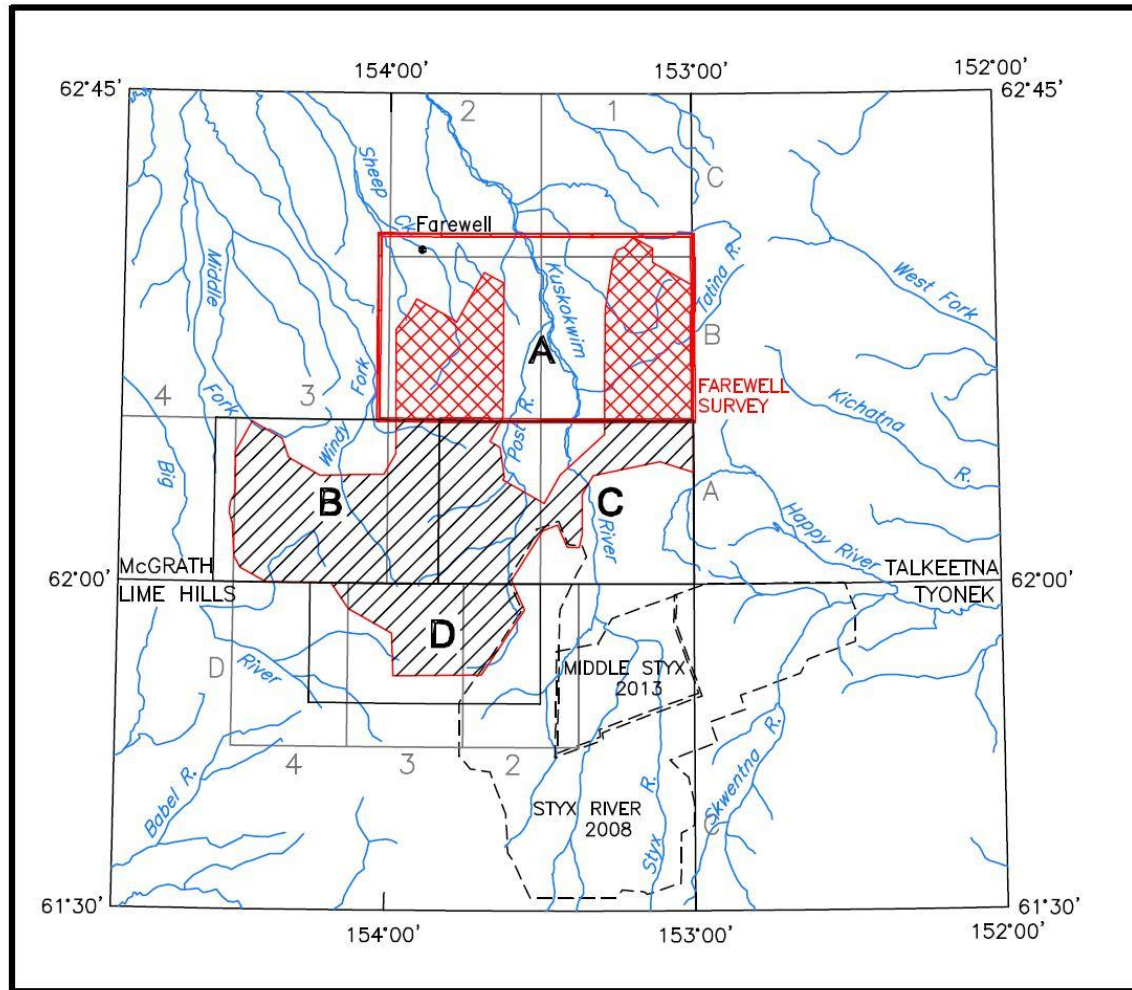


Figure 4: Location map showing 1:63,360-scale map sheets A through D. Parts of previously flown adjacent surveys are outlined by dashed lines with publication year.