

gpr2014-004_browsegraphic.pdf

Figure 1: Location map showing Farewell and Middle Styx survey areas in Alaska.

Figure 2: Location map showing Farewell, Middle Styx, Styx River, and East Styx surveys and the approximate boundary of Cook Inlet Region, Inc. (CIRI) land.

Figure 3: Farewell Survey: Location map showing sheet boundaries for 1:63,360-scale maps.

Figure 4: Middle Styx Survey: Location map showing sheet boundaries for 1:63,360-scale maps.

Figure 5: Farewell and Middle Styx Surveys: Location map showing sheet boundaries for 1:31,680-scale maps.

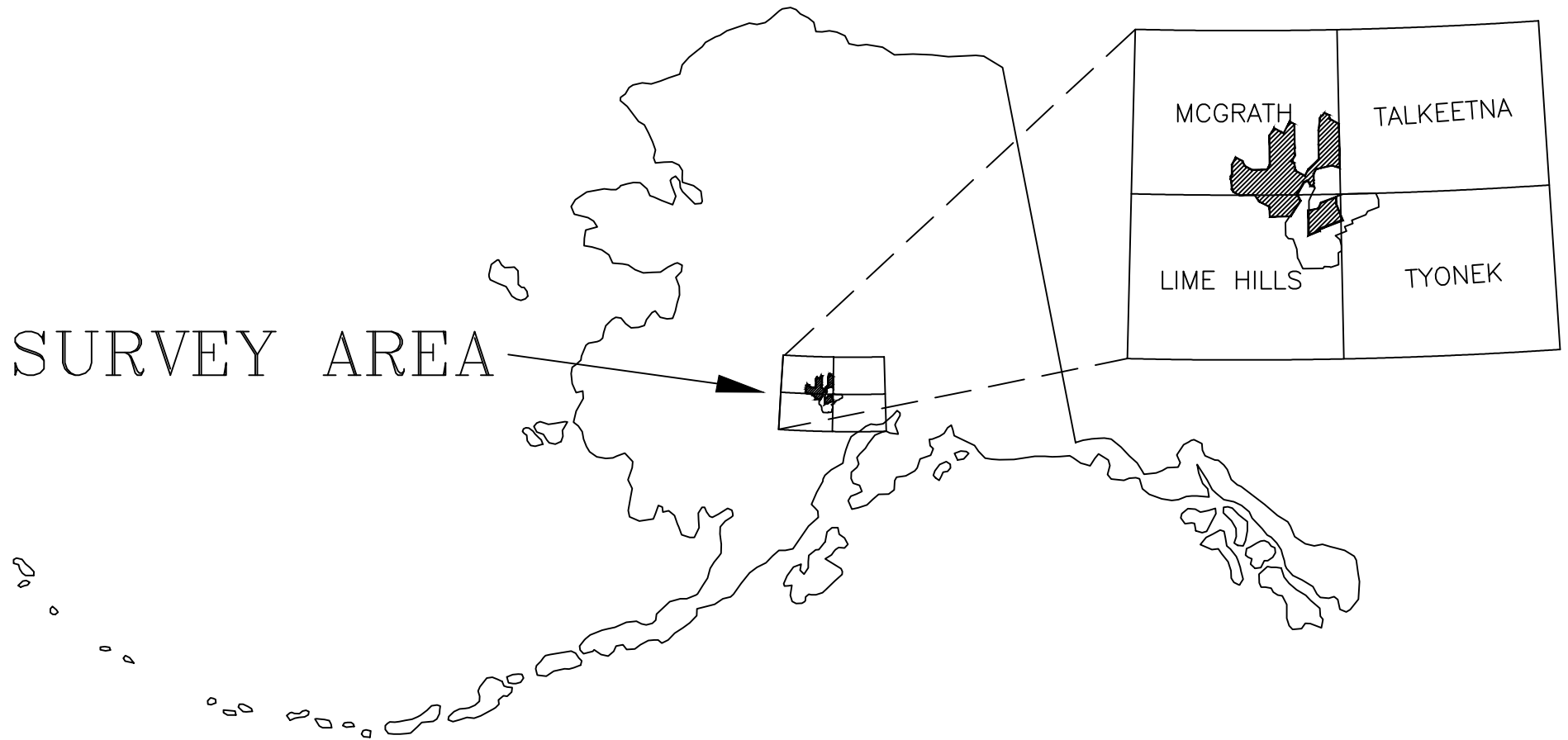


Figure 1: Location map showing Farewell and Middle Styx survey areas in Alaska. Farewell is the larger hatchured area, Middle Styx is the smaller hatchured area, and the Styx River survey is shown with a black outline and no fill. Styx River survey boundaries are more clearly shown in Figure 2. Area is about 160 miles west, northwest of Anchorage.

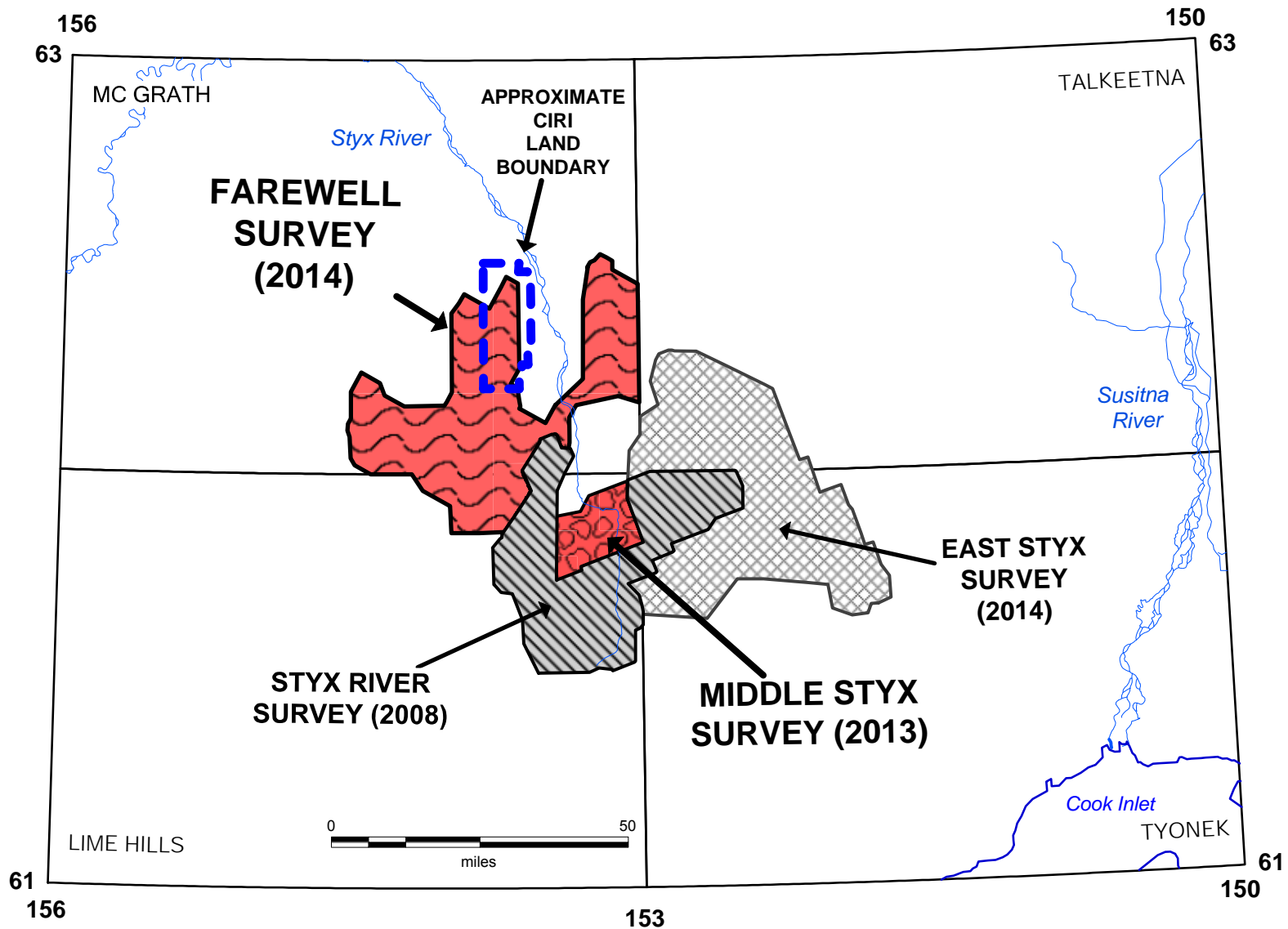


Figure 2: Location map showing Farewell, Middle Styx, Styx River, and East Styx surveys. The year shown corresponds to the year in which the linedata, grids, and maps were published. A permit from Cook Inlet Region, Inc. (CIRI) is needed to access any of their land. Boundary shown is only approximate, and other CIRI land may exist in the surrounding areas. Major rivers, Cook Inlet, and USGS 1:250,000-scale quadrangles shown.

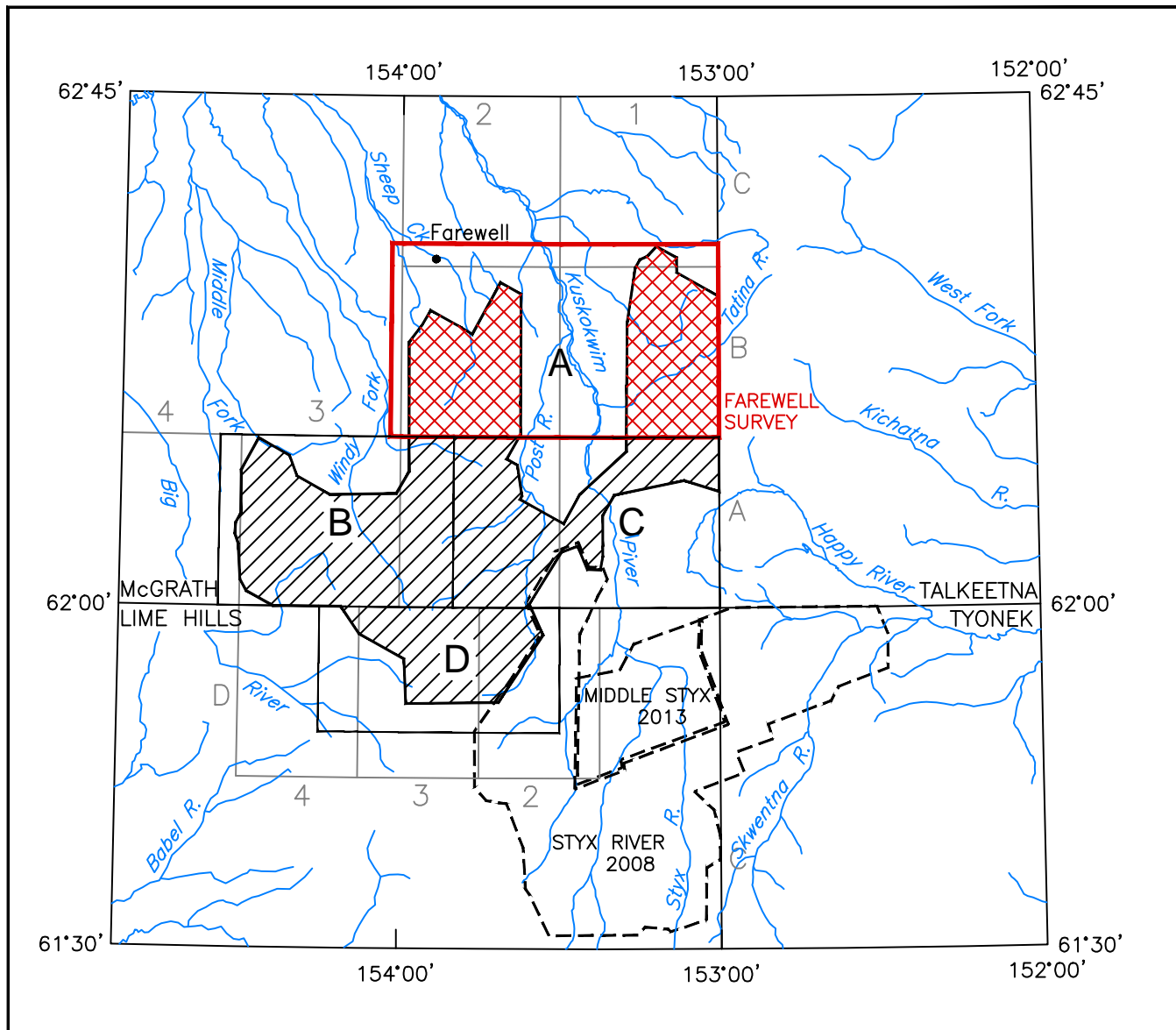


Figure 3: Farewell Survey: Location map showing boundaries of sheets A, B, C, and D for 1:63,360-scale maps.

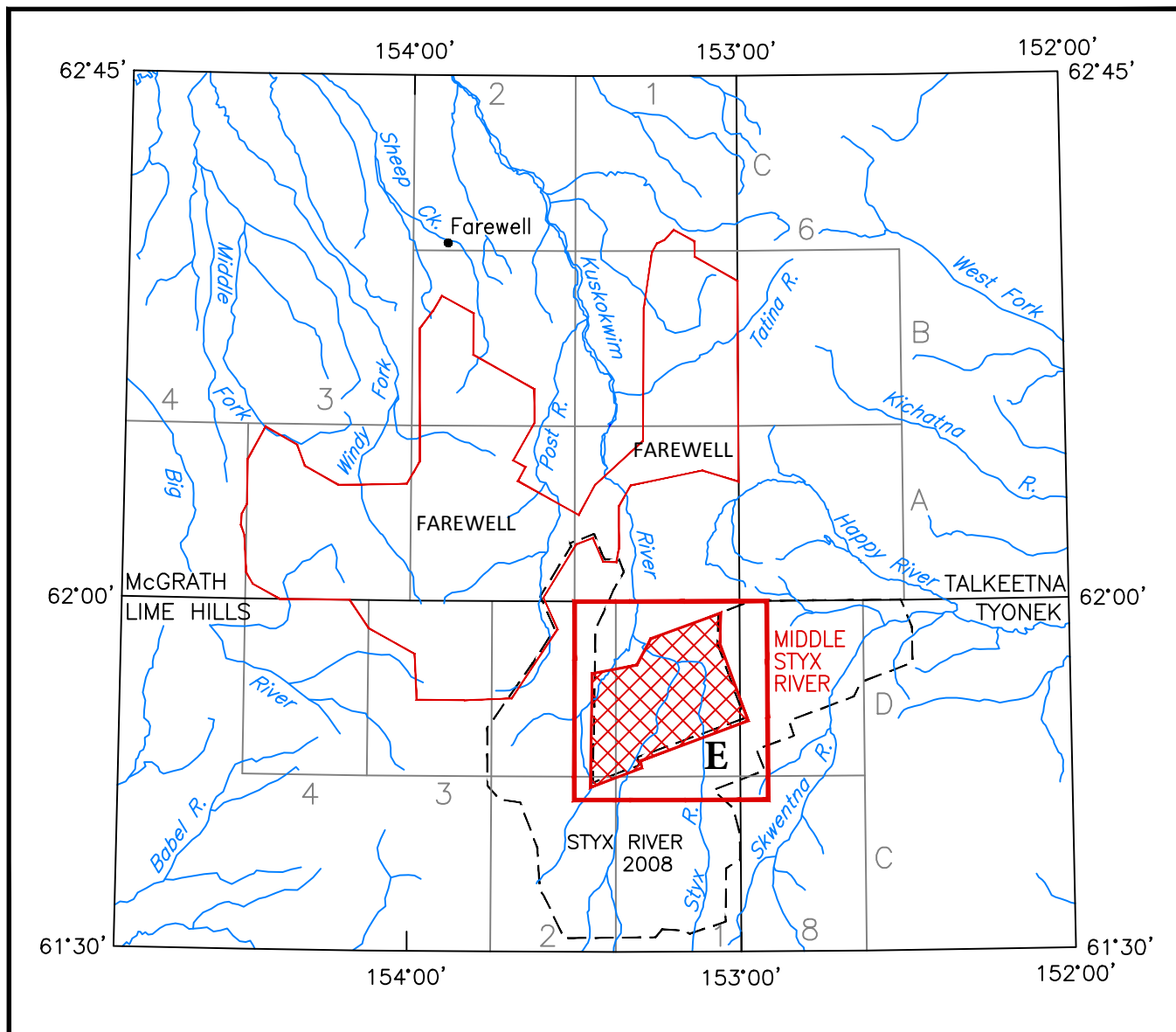


Figure 4: Middle Styx Survey: Location map showing boundaries for map sheets E of the 1:63,360-scale maps .

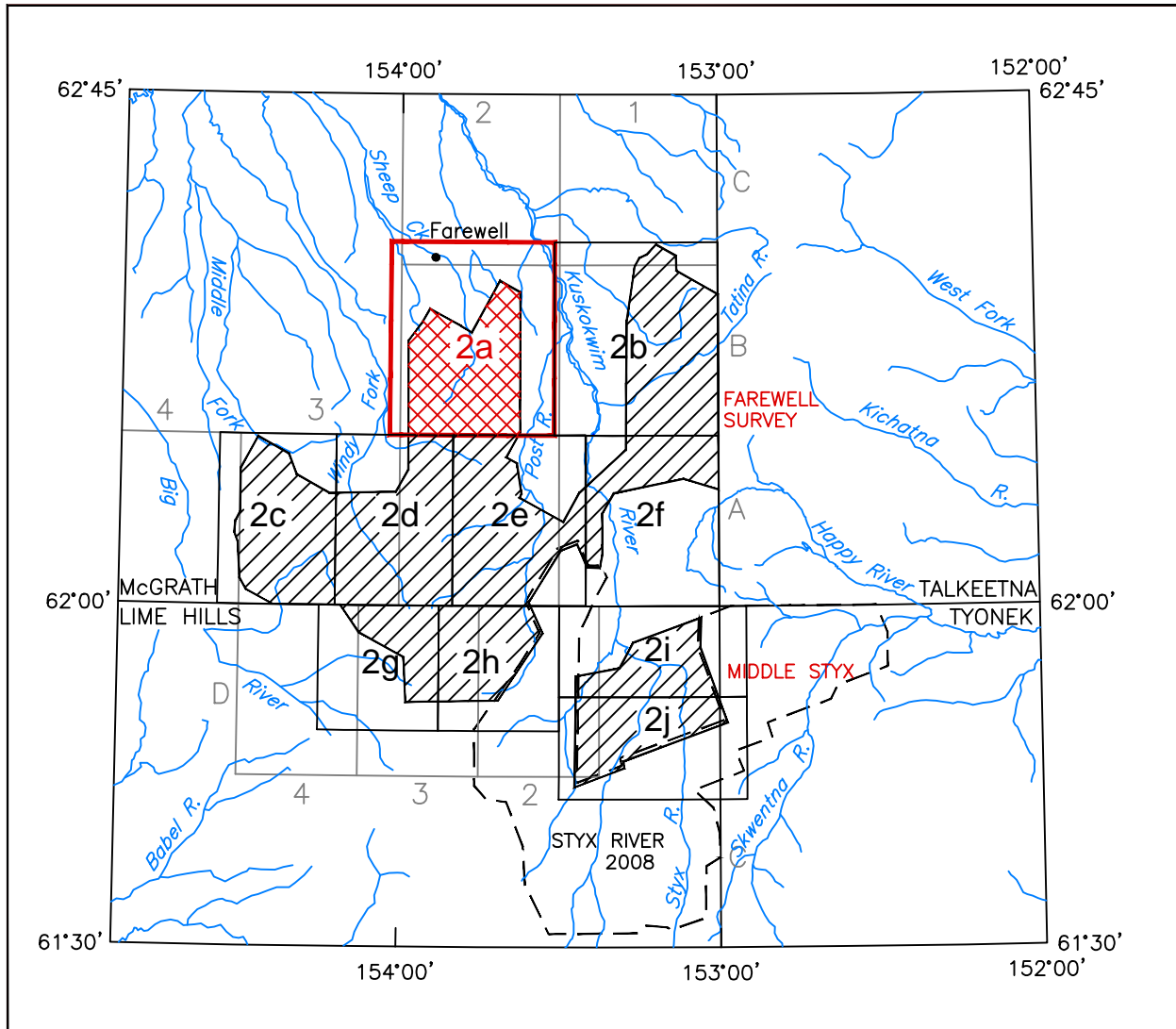


Figure 5: Farewell and Middle Styx Surveys: Location map showing boundaries of the 1:31,680-scale map sheets.