

GEOLOGIC MAP
SOUTH PORTION OF NIXON MINES

WHELAN - GRIFFEN AND MCGOWAN - MESPILT
 GROUPS OF MINING CLAIMS

MT. MCKINLEY RECORDING DISTRICT
 MCGRATH, ALASKA.









ALASKA TREADWELL G. M. Co.

TREADWELL ALASKA

DEC. 1929

Scale: 1" = 2000'

LEGEND

-  Monzonite
-  Porphyritic Monzonite and Quartz Porphyry
-  Blue Limestone often flaggy
-  White Limestone (Marmorized)
-  Garnetite
-  Veins and Ore Bodies
-  Basic Dikes
-  Slate

MR 65-1

