

SKETCH OF
 SURFACE SHOWINGS
 STAR & CLAIM
 (LASS & WHITNEY)
 SELDOVIA PRECINCT
 ALASKA

SAMPLES & ASSAYS


SAMPLE NO.	LOCATION	DESCRIPTION	WIDTH	PERCENTAGE CHROMIUM AS Cr ₂ O ₃
931	CUT 1 HG-WALL	MASSIVE	60"	42.74
932	" 1 CENTER	"	60"	51.05
933	" 1 FT-WALL	"	48"	49.35
934	2 WEST END	" PORTION	11"	41.03
935	" 3 ACROSS ORE OUTCROP	"	63"	53.66
936	35" N-EAST CUT 3 FT-WALL VEIN	"	6"	46.08
937	CUT 4 CENTER	BANDED	42"	47.22
938	" 5	"	48"	45.25
939	" 6 WEST VEIN	"	30"	46.00
940	OUTCROP 145' N CUT 6.	"	14"	46.34
941	" 80' N. SAMPLE 940	"	16"	31.02
941-A	" 25' N " 941	"	19"	45.54

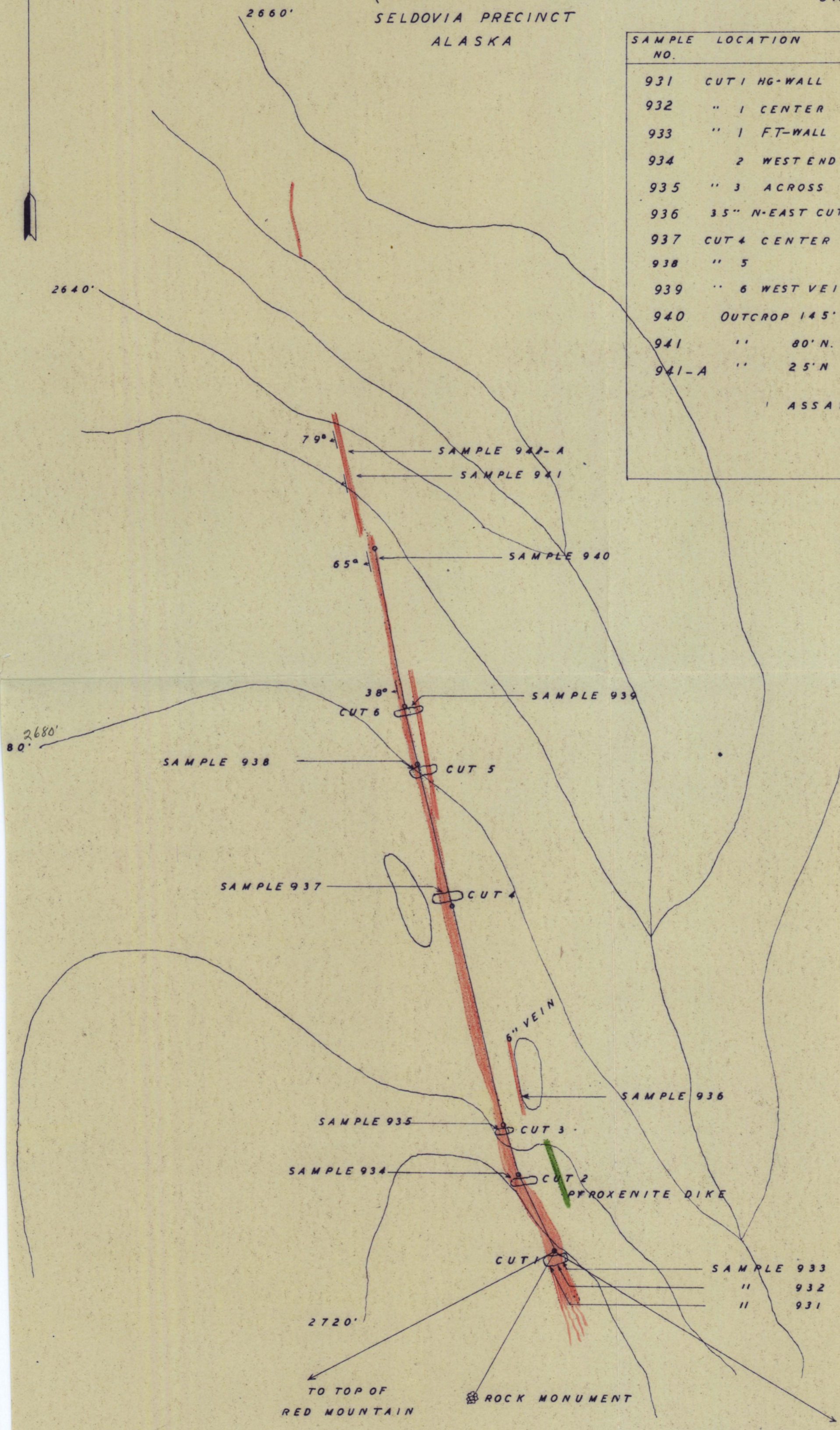

ASSAYS BY

TERRITORIAL ASSAY OFFICE
 COLLEGE, ALASKA

SKETCH & SAMPLES
 MADE & TAKEN WHILE
 DEPOSIT COVERED WITH
 SNOW
 AUGUST 11, 1941
 BY
 J. C. ROEHM
 ASSOCIATE ENGINEER
 REG. E-11 TERR. OF ALASKA

EXPLANATION

 CHROMITE



6007 dno 3