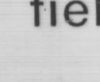

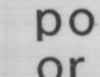

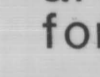


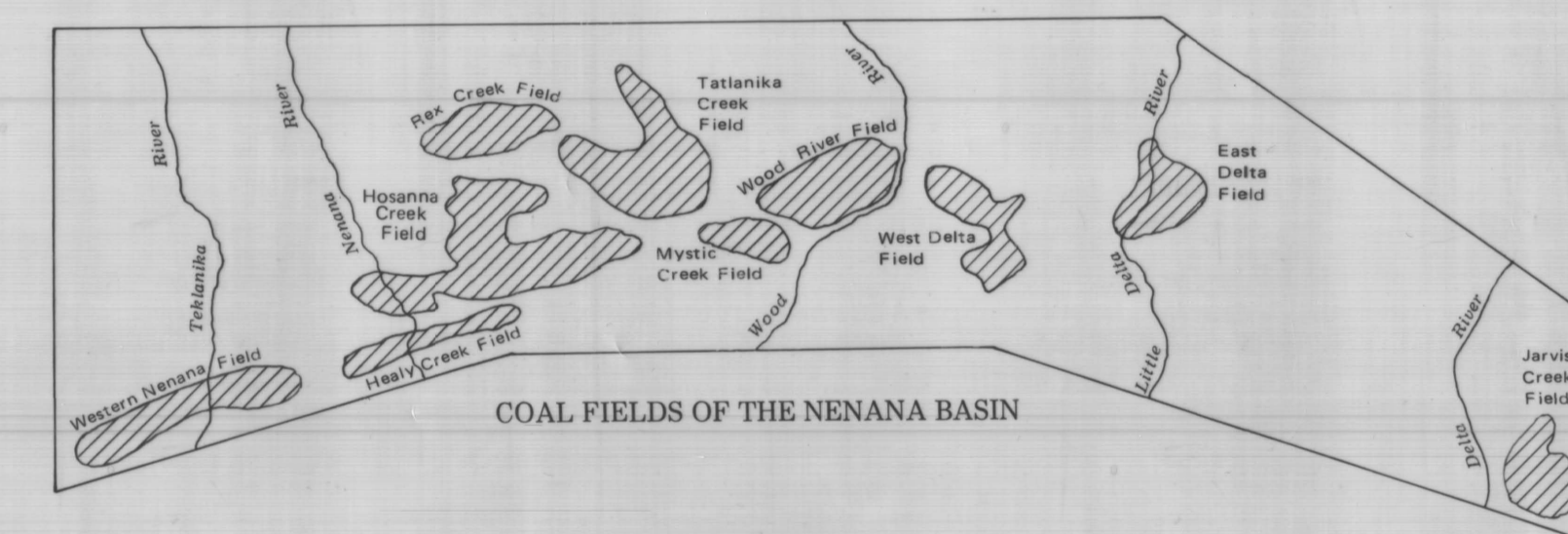
-  High potential for coal development: includes areas where reserves have been proven by drilling (as on current leases) or detailed field investigations.

 Moderate potential for coal development; includes areas that are reasonable distances from drill holes or coal outcrops so that significant resources are projected and inferred to be present; or the area may not be rated as high potential due to remoteness, complex geologic structure, or other constraints; these areas warrant further exploration.

 Low to very low potential for coal development; includes areas where available evidence indicates that the potential for significant coal deposits at minable depths are not present.

 No potential for coal development; chiefly restricted to exposures of basement rocks.

 Areas of unknown coal potential due to a lack of detailed geologic and resource data.



This report is a preliminary publication of DGGS. The author is solely responsible for its content and will appreciate candid comments on the accuracy of the data as well as suggestions to improve the report. DGGS publications are available at Alaska National Bank of the North Bldg. (2nd floor), Geist and University Ave. Fairbanks; 400 Willoughby Center (3rd floor), Juneau. Mail orders should be addressed to: DGGS, 794 University Ave., Suite 200, Fairbanks, AK 99709. Cost: \$25.

by R.D.MERRITT
1987