

INFRASTRUCTURE-TRAILS

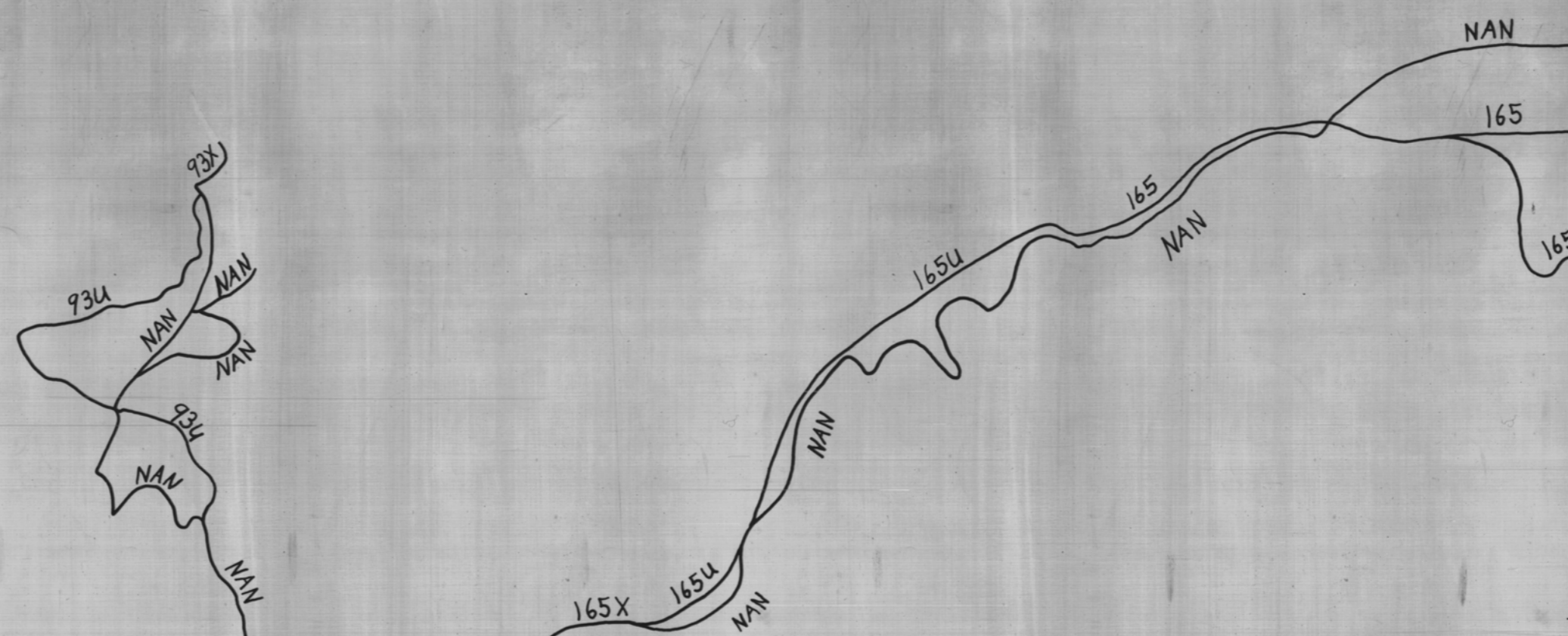
This is a composite map developed from existing maps and tabulated sources. Trails recognized by the Alaska Department of Transportation and Public Facilities are labeled with the DOT/PF number. Other trails are labeled with a letter code indicating the source. See the technical documentation available through the Department of Natural Resources, Division of Geological and Geophysical Surveys for detailed descriptions of the mapped units, compilation methods, and sources.

1-300	ADOT/PF Number (system includes a, b, or c)
BC	Bering Straits Regional Corporation, 1985
BLM	Department of the Interior, Bureau of Land Management, Draft Trail Maps, 1984
GF	Precinct of Seward and the Arctic Gold Fields of Alaska, 1901
NAN	NANA Regional Corporation Trail Maps, 1985
PW	Pete Walsh, personal communication, Nome 1985
U	U.S. Geological Survey, various dates

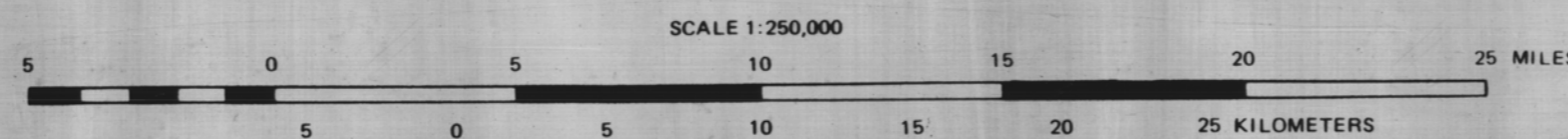
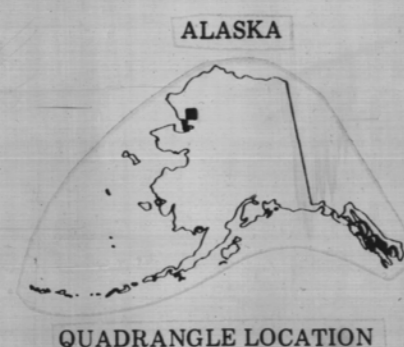
Trails referenced by two sources will be combined, more than two references will be indicated by an X.

EXAMPLE
 DOT/PF Number 101GF Gold Fields Map

NOTE: This map is intended for regional planning purposes; site-specific planning will require ground verification of precise trail locations.



Base from U.S. Geological Survey
Baird Mountains Quadrangle, Alaska, 1956



MAGNETIC DECLINATION
(1956) AT SOUTH EDGE OF
MAP VARIES FROM 19°30'
TO 22°00' EAST.

THIS REPORT HAS NOT BEEN READ BY THE
DIRECTOR, HAS NOT RECEIVED OFFICIAL
DGG'S PUBLICATION STATUS, AND SHOULD
NOT BE QUOTED AS SUCH.

