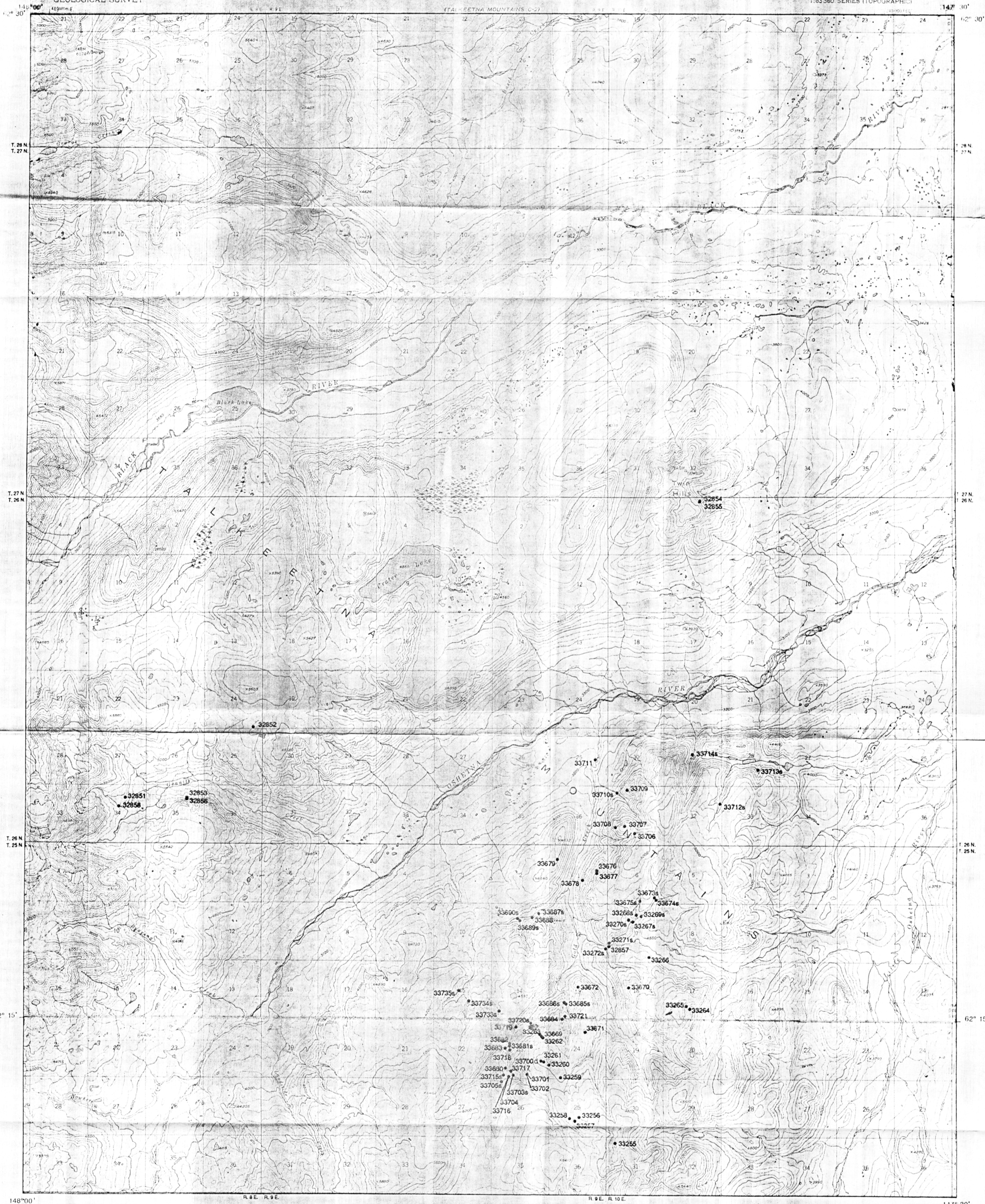


ALASKA DIVISION OF GEOLOGICAL & GEOPHYSICAL SURVEYS

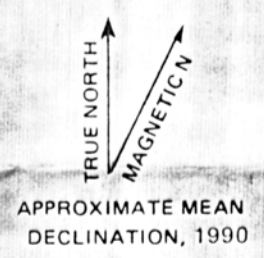
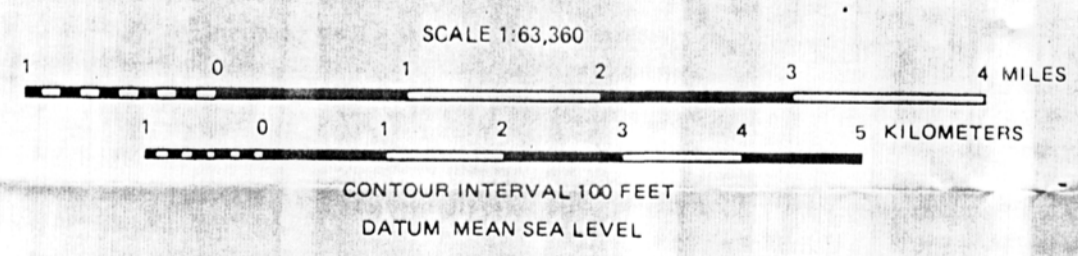
IN COOPERATION WITH THE U.S. BUREAU OF MINES

UNITED STATES
DEPARTMENT OF THE INTERIOR
GEOLOGICAL SURVEY

TALKEETNA MOUNTAINS (B-2) QUADRANGLE
ALASKA
1:63,360 SERIES (TOPOGRAPHIC)



Topography from U.S. Geological Survey
Talkeetna Mountains A-2 and B-2 Quadrangles,
1:63,360 series



Samples collected 1989 by K.H. Clautice,
S.A. Liss, and C.J. Nye

EXPLANATION

- 33266 Rock sample location
- 33714s Stream sediment sample location
- 33700d Soil sample location

THIS REPORT HAS NOT BEEN REVIEWED FOR
TECHNICAL CONTENT (EXCEPT AS NOTED IN
TEXT) OR FOR CONFORMITY TO THE
EDITORIAL STANDARDS OF DGGS

SAMPLE LOCATION MAP TALKEETNA MOUNTAINS B-2 AND NORTHERN PORTION
OF TALKEETNA MOUNTAINS A-2 QUADRANGLES