**July 8, 1998 Price:** $27.00

**Division of Geological & Geophysical Surveys**

**PUBLIC-DATA FILE 98-25**

# PROJECT REPORT OF THE AIRBORNE GEOPHYSICAL SURVEY FOR THE NORTHEASTERN PORTION OF THE KOYUKUK MINING DISTRICT EASTERN BROOKS RANGE, ALASKA

by

Sial Geosciences Inc./
On-Line Exploration Services Inc.

July 1998

THIS REPORT HAS NOT BEEN REVIEWED FOR
TECHNICAL CONTENT (EXCEPT AS NOTED IN TEXT) OR FOR
CONFORMITY TO THE EDITORIAL STANDARDS OF DGGS.

Released by

STATE OF ALASKA
DEPARTMENT OF NATURAL RESOURCES
Division of Geological & Geophysical Surveys
794 University Avenue, Suite 200
Fairbanks, Alaska 99709-3645

STATE OF ALASKA
DEPARTMENT OF NATURAL RESOURCES
DIVISION OF GEOLOGICAL & GEOPHYSICAL SURVEY

# PROJECT REPORT OF THE AIRBORNE GEOPHYSICAL SURVEY FOR THE NORTHEASTERN PORTION OF THE KOYUKUK MINING DISTRICT EASTERN BROOKS RANGE, ALASKA

PROJECT REPORT
Public-Data-File 98-25

Final Report 97-H12-17

by

SIAL GEOSCIENCES INC./
ON-LINE EXPLORATION SERVICES INC.

TABLE OF CONTENTS


Page

1.0 INTRODUCTION ..... 1
2.0 MANAGEMENT OF SURVEY ..... 1
3.0 SURVEY AREA ..... 3
4.0 SURVEY EQUIPMENT ..... 3
4.1 Helicopter ..... 3
4.2 Digital and Analog Acquisition System ..... 4
4.3 Airborne Magnetometer ..... 4
4.4 Electromagnetic System ..... 5
4.5 Altimeters ..... 5
4.5.1 Radar Altimeter ..... 6
4.5.2 Barometric Altimeter ..... 6
4.6 Navigation and Flight Path Recovery Systems ..... 6
4.6.1 Video Camera ..... 6
4.6.2 GPS ..... 6
4.6.3 Pilot Guidance ..... 6
4.7 Base Stations ..... 7
4.7.1 Magnetic Base Station ..... 7
4.7.2 GPS Base Station ..... 7
4.8 Field Data Plotting and Verification System ..... 7
4.8.1 Hardware ..... 7
4.8.2 Software ..... 7
5.0 OPERATIONS-FIELD PROCESSING-VERIFICATION ..... 8
5.1 Summary ..... 8
5.2 Quality control ..... 8
5.2.1 Lag ..... 9
5.2.2 Magnetic Data ..... 9
5.2.3 Electromagnetic Data ..... 9
5.2.4 Altimeters ..... 9
5.2.5 Magnetic Base Station ..... 9
5.2.6 Differential GPS ..... 10
5.3 Magnetic Data Levelling ..... 10
5.4 Magnetic-Total-Field Gridding and Color Plotting ..... 10
6.0 OFFICE COMPILATION ..... 10
6.1 Magnetic Data ..... 11
6.2 Electromagnetic Data ..... 11
6.3 Altimeters ..... 12
7.0 DELIVERABLE ITEMS ..... 12
7.1 Maps ..... 12
7.2 Digital Data Recording ..... 13

8.0 GEOLOGICAL CONTEXT ..... 13
8.1 General Geology of Northern Alaska ..... 13
8.2 Geology of the Survey Area ..... 14
9.0 INTERPRETATION ..... 15
9.1 Magnetic Results ..... 15
9.1.1 Magnetic signatures from some geological features ..... 15
9.1.2 Discussion of the Qualitative Interpretation Map ..... 16
9.2 EM Results ..... 29
9.2.1 TYPE 1 (Bedrock Conductors) ..... 29
9.2.2 TYPE 2 (Superficial Conductors) ..... 30
9.2.3 TYPE 3 (Positive In-Phase Conductors) ..... 30
9.3 EM-Apparent-Resistivity Results ..... 31
10.0 CONCLUSIONS ..... 31

## LIST OF FIGURES

Page

Figure 1 Survey Area (Koyukuk mining district, Northern Alaska) ..... 2
Figure 2 Geologic Provinces of Northern Alaska ..... 17
Figure 3 Structural Provinces and Major Tectonic Elements ..... 18
Figure 4 Magnetic anomaly shapes ..... 20
Figure 5 Fault in the underlying rocks (1) ..... 21
Figure 6 Fault in the underlying rocks (2) ..... 22
Figure 7 Belt of volcanic rocks ..... 23
Figure 8 Serpentinized peridotite sill ..... 24
Figure 9 Gneissic terrain ..... 25
Figure 10 Discordant intrusive (1) ..... 26
Figure 11 Discordant intrusive (2) ..... 27
Figure 12 Weakly magnetic metasediments ..... 28

## LIST OF TABLES

Table 1: Field and Office Crew ..... 3
Table 2: EM Results, best type 1 EM anomalies ..... 30

## LIST OF APPENDIXES

APPENDIX A KOYUKUK MINING DISTRICT - HEADING TEST
APPENDIX B KOYUKUK MINING DISTRICT - CD-ROM CONTENTS
APPENDIX C EM Anomaly list

## 1.0 INTRODUCTION

On-Line Exploration Services Inc. (OLES) was awarded State of Alaska contract 10-97-042 by the Natural Resources Department, Division of Geological & Geophysical Surveys (DGGS). This contract required OLES to carry out a high-sensitivity magnetic and electromagnetic helicopter survey over a 533 square-mile area located in the northeastern portion of the Koyukuk mining district, eastern Brooks Range, Northern Alaska. The survey area is shown in Figure 1.

The primary goal of this project was to acquire and publish aeromagnetic and electromagnetic data that will aid in the evaluation of the mining potential of the Coldfoot area. The area, roughly bisected by the north-south trending Haul road (Dalton Highway) and the Alaska pipeline, has been chosen by a team of geologists from the Bureau of Land Management, DGGS, and the University of Alaska.

The survey was carried out by SIAL Geosciences Inc. between August 9th and October 6th, 1997. Preliminary field maps were delivered after the field work was completed; final maps and digital products were delivered at the middle of May, 1998.

This report describes the data acquisition and processing procedures, parameters and delivery products for this survey as well as the qualitative interpretation methodology and results.

## 2.0 MANAGEMENT OF SURVEY

Coordination and general management of the project were carried out by OLES. The Project Manager, Mr. Kevin P. Adler, acted as liaison between the Project Manager for the State of Alaska, Dr. Laurel E. Burns, other governmental agencies, subcontractors and the local suppliers and vendors. Mr. Adler worked closely with the geophysical subcontractor to ensure timely delivery of survey results.

SIAL Geosciences Inc. (SIAL) was the geophysical subcontractor for the project. The field and office crew consisted of the following permanent employees of SIAL:

**Table 1: Field and Office Crew**

| POSITION | NAME |
|---|---|
| Project Manager, Field Geophysicist & Data Processing | Mr. Ji Ma, M.Sc., Geophysicist |
| Electronic Engineer | Mr. Dominique Dufour, engineer |
| Field Operator & Electronic Technician | Mr. Olivier Ayotte, Technician |
| Office Data Processing | Mr. Ji Ma, M.Sc., Geophysicist<br>Mr. Weizhong Shen, M.Sc., Geophysicist<br>Ms. Sylvie Robillard, technician<br>Mr. Albert Sayegh, CAD |
| Interpretation and Report | Camille St-Hilaire, M.Sc.A, Geophysicist |

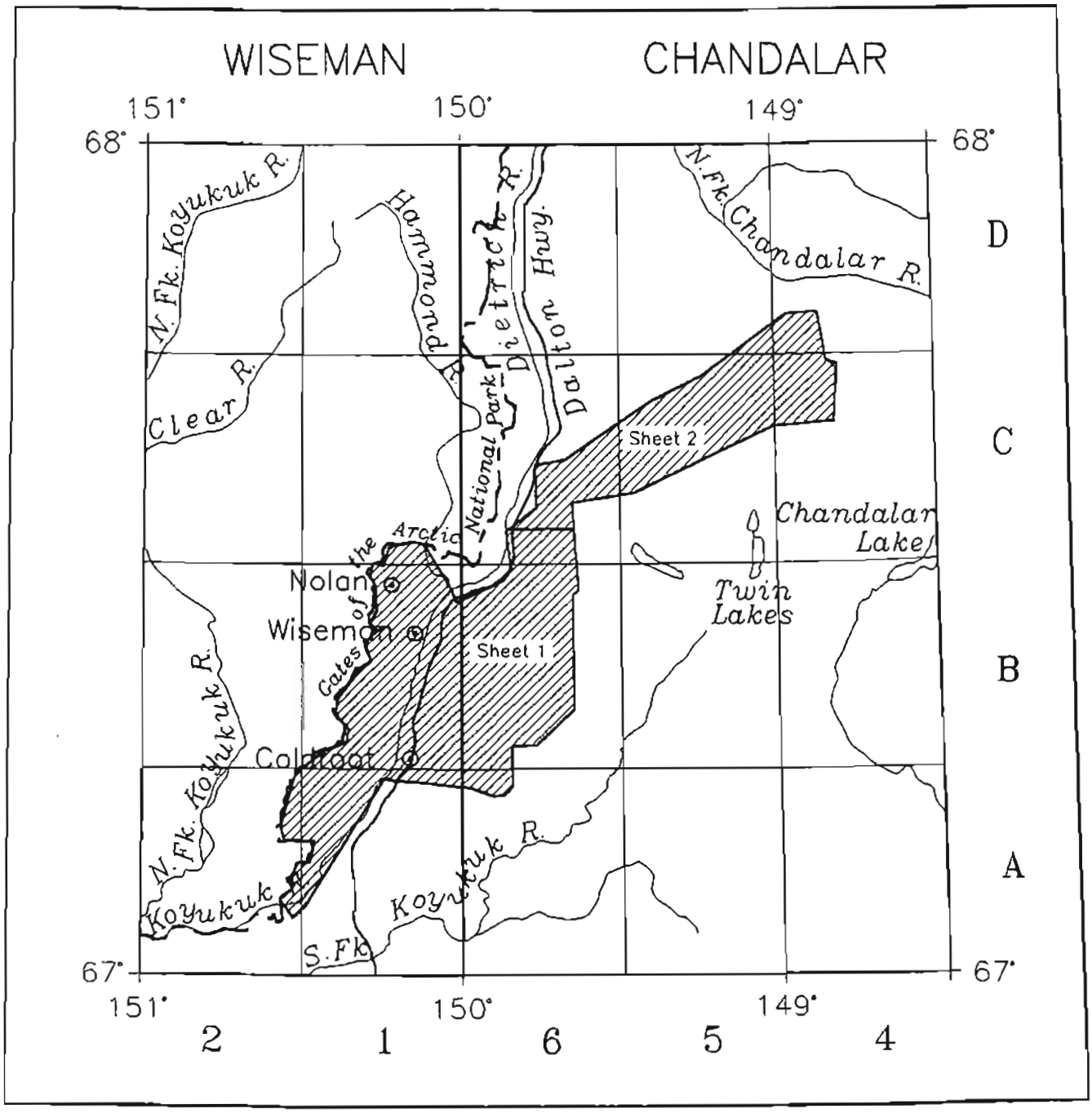


FIGURE 1 Survey Area (Koyukuk mining district, Alaska)

## 3.0 SURVEY AREA

The survey area, chosen by a team of geologists from the Bureau of Land Management, DGGS, and the University of Alaska, is roughly bisected by the north-south trending Dalton Highway and the Alaska pipeline.

The survey area is shown on Figure 1. It covers portions of the WISEMAN (A-1, A-2, B-1, B-2, C-1, C-2) and CHANDALAR (A-6, B-6, C-4) quadrangles in northern Alaska. A total of 4 223.4 line-km (2 630 miles) were flown. Cultural effects in the data are almost absent.

Most of the survey area has a very rugged topographic relief which presented significant difficulties in meeting altitude specifications. Drape flying was required because of the steep mountains with incised drainage, which could not be safely flown by helicopter within the requested altitude specifications.

The grid characteristics were:

| | |
|---|---|
| Flight-line direction: | N30°W |
| Flight-line spacing: | 0.25 mile (1320 feet or 400 meters) |
| Tie-line spacing: | 3 miles (4820 meters) |
| Flight-line tolerance: | Maximum deviations (from the specified flight path) of 500 feet over a distance of 0.5 mile (spacing of adjacent lines was less than 1820 feet or more than 820 feet over a distance of less than 0.5 mile) |
| Mean terrain clearance: | 200 feet (60 meters) averaged over any one mile distance. Maximum deviations from the nominal terrain clearance: 100 feet. |

## 4.0 SURVEY EQUIPMENT

All the instrumentation used during the survey met the contractual specifications.

### 4.1 Helicopter

A Lama (registration N48087) Squirrel helicopter rented from Evergreen Helicopters of Anchorage, Alaska, was used. The helicopter carried a magnetometer and an electromagnetic system (with two coil configurations and five frequencies). Installation of the survey equipment in the helicopter was done by qualified SIAL personnel. Average flying speed was 60 mph (100 km/h), while mean terrain clearance (averaged over any one mile distance) was 200 feet. At this speed, and with a recording rate of 10 times per second, the distance between samples along survey lines was typically 10 feet (3 meters) for magnetic and EM data.

### 4.2 Digital and Analog Acquisition System

A RMS DAS-8/DGR-33A (serial 8108009) data logging system, an on-board graphical display data-acquisition system and a graphic recorder were used. This system:

- accepted digital data from the magnetometer, In-Phase and Quadrature components of all five EM coil-pairs, radar and barometric altimeters, time and raw GPS positions, 60 Hz noise monitor
- produced a hard-copy graphic record (analog) of both coarse and fine scales data from the magnetometer, In-Phase and Quadrature components of all five EM coil-pairs, radar altimeter, 60 Hz noise monitor, time and fiducial. One-second intervals were indicated on the analogs by means of short tics and fiducial number printed at 10-second intervals
- produced a digital machine-readable record of raw data on an external tape-drive

The analog records were of sufficient resolution to enable visual checks to be made of system performance. The chart speed of the analog recorder was 12 cm/sec.

The data acquisition system was synchronized to GPS time through a one-second GPS pulse. Synchronization was checked at the end of each day flight.

### 4.3 Airborne Magnetometer

A Scintrex CS2 Cesium split-beam total field magnetic sensor was used, with an in-flight sensitivity of 0.001 nT and a sampling interval of 0.1 second. The heading error was ± 0.25 nT and the sensor tolerated gradients up to 10 000 nT/m. The dynamic range of the sensor was 20 000 to 100 000 nT, the static resolution was 0.01 nT and the aerodynamic noise envelope was less than 0.1 nT. The magnetometer sensor was towed 39 feet (12 meters) below the helicopter with a nominal terrain clearance of 157 feet (48 meters).

Heading error was verified by measuring the total magnetic field twice over a clearly identifiable point on the ground in a magnetically quiet area in magnetic north, south, east and west directions. A maximum peak-to-peak variation of 1.8 nT was observed in a single 360° test. Appendix A presents the results of the heading test, which was done on August 13, 1997.

### 4.4 Electromagnetic System

The electromagnetic system used for this survey has 5 frequencies and was mounted in a rigid kevlar bird of 8 meters length. Its specifications were:

| | |
|---|---|
| Model: | SIGHEM-5 |
| Manufacturer: | SIAL Geosciences inc. |
| Frequencies: | 870 Hz, vertical coaxial coils (sensitivity 0.1 ppm) |
| | 945 Hz, horizontal copl. coils (sensitivity 0.1 ppm) |
| | 4785 Hz, vertical coaxial coils (sensitivity 0.1 ppm) |
| | 4212 Hz, horizontal copl. coils (sensitivity 0.1 ppm) |
| | 36360 Hz, horizontal copl. coils (sensitivity 0.1 ppm) |
| Tx-Rx Separation: | 6.5 meters |
| Noise envelope: | 1 ppm |
| Sampling rate: | 10 per second |
| Time-constant: | 0.1 second |

The EM system was calibrated with scheduled calibrations at the start of the survey, each week during the survey, and regularly during flight.

Calibrations were:

1- The In-Phase components were calibrated (nulled and phased) at the start and at the end of each flight, using an external ferrite rod
2- The amplitude response of the secondary field relative to the total field was calibrated at the start and at the end of each flight, using an external Q-coil
3- An internal coil was also used about 3 to 4 times per hour during survey flights for instrumental drift corrections.

The system drift, due to thermal changes, was monitored by watching the chart recorder. Each hour, field procedures included flying to altitude three to four times the nominal ground clearance for in-flight zero levelling calibrations away from ground influence.

Ten (10) EM channels of In-Phase and Quadrature values, along with monitors for atmospheric (sferic) and power-line noise, were sampled ten times per second. The EM bird was towed 30 meters below the helicopter with a terrain clearance of 30 meters.

### 4.5 Altimeters

A radar altimeter recorded the clearance between the ground and the helicopter, while a barometric altimeter and differential GPS measured the altitude of the helicopter. The altimeters were interfaced to the data acquisition system with an output repetition rate of two per second. The radar altimeter recording was in both digital and analog form.

#### 4.5.1 Radar Altimeter

| | |
|---|---|
| Radar altimeter: | Terra |
| Range: | 20-2500 ft |
| Resolution: | 4 mV/foot |
| Accuracy: | 1% over flat terrain; 3% in the range of 0 to 300 feet |
| Sensitivity: | better than 10 feet |

#### 4.5.2 Barometric Altimeter

| | |
|---|---|
| Barometric altimeter: | Rosemount 1241 |
| Range: | sea-level to 10,000 ft |
| Resolution: | 1 mV/foot |
| Accuracy: | ± 5 feet |
| Electronic drift: | < 10 feet/hour |

Accuracy of the radar altimeter was regularly tested by hovering with the 100 feet tow cable fully extended down to the bird on the ground, and comparing the radar value with the length of the tow cable. The helicopter then hovered at several higher ground clearances, comparing the radar values with the changes in altitude indicated by the barometric altimeter.

### 4.6 Navigation and Flight Path Recovery Systems

#### 4.6.1 Video Camera

A Panasonic TC21554/NC color-video-camera with audio capability recorded in NTSC format the flight-path terrain beneath the helicopter. This camera, with an automatic iris and wide-angle lens, ensured perfect exposures with no operator adjustment.

The video camera recorded both video and data, which were stored alphanumerically in the top portion of each frame. The data included flight line number, fiducial, time and GPS generated X-Y UTM coordinates. Data and video were available for review immediately after each flight with no further processing.

#### 4.6.2 GPS

Two Trimble 4000 SE, 10-channel GPS receivers were used. One receiver was installed in the helicopter and the second was incorporated in the base station. The GPS receivers locked on to at least 4 satellites. Data from both GPS receivers were recorded simultaneously at a one second intervals by the data acquisition systems. Post-processing position accuracy was better than 10 meters.

#### 4.6.3 Pilot Guidance

In conjunction with the GPS, a Picodas PNAV 2001 provided in-flight navigation control (XY guidance) by operating in real-time mode.

## 4.7 Base Station

The base of on-site field operations was installed at Coldfoot, Alaska.

### 4.7.1 Magnetic base station

The magnetic base station was placed at the operation base near the survey area, in a magnetically clean environment, away from sources of electromagnetic interferences or excessive magnetic gradients. A digital record of the variation of the earth's magnetic field was continually recorded during periods when helicopter data were being collected.

The airborne and digital base station magnetometers were synchronized with an accuracy better than 1.0 second and checked at the end of each day flight.

Helicopter surveys were not conducted when non-linear variations of the earth's magnetic field exceeded 7.5 nT from a chord 2.0 minutes long.

| | |
|---|---|
| Base station magnetometer: | GEM GSM-19 Overhauser with internal memory (14 days self-sufficiency) |
| Sensor static resolution: | better than 0.1 nT |
| Sensitivity: | ±0.001 nT |
| Dynamic range: | 20,000 - 95,000 nT |
| Noise envelope: | less than 0.1 nT |
| Sampling rate: | once per 2 seconds |
| Resolution: | better than 0.1 nT |

### 4.7.2 GPS base station

A GPS Trimble 4000SE receiver (identical to airborne unit) was also installed at the base station and used as a reference for post-processing. The recording interval was 1 second and at least 4 satellites were monitored at all times.

## 4.8 Field Data Plotting and Verification System

### 4.8.1 Hardware

The field processing system consisted of a Pentium-PC with a high-resolution screen, a Zip tape drive, a Canon BJ-4000 color bubble-jet printer, a color TV and a video player.

### 4.8.2 Software

The computer was equipped with custom and commercial software capable of providing preliminary compilation to confirm the validity of data collected on each flight. The software package included Geosoft, Oasis and Nortech HPM differential processing software.

# 5.0 OPERATIONS - FIELD PROCESSING - VERIFICATIONS

## 5.1 Summary

The survey base was established at Coldfoot. The magnetic base station, powered by a 12 volt car battery, was located close to the Coldfoot Arctic Inn Hotel. The station was capable of recording data for 14 days (GEM memory) and no malfunctions or data losses occurred. The magnetic base station was located away from any sources of magnetic interference.

Mobilization to Coldfoot from Canada started July 15th, 1997.

All pre-survey tests and base installations were completed by middle of August. Three weeks were necessary to reduce the noise observed on the 945 Hz frequency.

The heading test was done on August 13, 1997. Lag-tests, to determine the time difference between the magnetometer and positioning devices, were performed by flying in two directions, at the normal survey height, over a large steel tank that provided a sufficient anomaly to determine the system lag in relation to the GPS positioning data.

Survey flying commenced on August 9th, 1997. Due to the hunting season, the survey was interrupted for two weeks in September. Survey flights were completed on October 7th. Demobilization was completed by October 10th, 1997.

Field operations required 86 days, as follows:

| | |
|---|---|
| • preparation and pre-survey calibration (Montreal) | 2.0 days |
| • mob/demob (including customs) | 8.0 days |
| • installation/de-installation | 2.0 days |
| • Coldfoot pre-survey calibration | 2.0 days |
| • survey flying | 23 days |
| • down-time due to hunting season | 14 days |
| • down-time due to bad weather and diurnals | 22 days |
| • instrumentation problems | 13 days |

## 5.2 Quality control

All flight records, the differentially corrected GPS and the ground station records, were merged into a single GEOSOFT-OASIS database on a flight by flight basis. The flight quality was verified by recovery of flight path, inspection of color maps of magnetics and its vertical derivative, and examination of EM profiles in detail on the analogs. The main concerns were the speed check of GPS data, diurnal activity, altimeter data (mainly radar and GPS Z jumps).

### 5.2.1 Lag

RMS/GPS synchronisation was achieved by the RMS acquisition software. This software uses the 1-pps transmission from the GPS-TRIMBLE console that contains the GPS time. Upon reception of the GPS signal, the corresponding RMS system time was logged. GPS and RMS were recorded as data fields in the raw RMS file at the rate of 1 second.

### 5.2.2 Magnetic Data

On the magnetic data, field quality control procedures were:

1) application of lag (see section 5.2.1)
2) application of a de-spiking filter. This filter only affects discrete spikes, leaving most of the data untouched
3) visual inspection of magnetic profiles and flight path plots
4) preliminary colour maps

### 5.2.3 Electromagnetic Data

For the electromagnetic data, only a visual inspection of the EM analog records and a quick interpretation of the EM anomalies were done in the field.

### 5.2.4 Altimeters

No field processing was applied on the radar altimeter data.

Field barometric correction was based on pre- and post-flight barometric measurements made at the operating base. Corrections were calculated using the known elevation of the base and linearly interpolated over the flight data. The barometric data were then compared to the more stable GPS altitude.

The topographic profiles were calculated from the difference between the barometric and radar altimeters, and used to detect and correct discontinuities in radar values.

### 5.2.5 Magnetic base data

After having been merged in the main OASIS database, data from the base magnetometer were carefully inspected in order to remove any cultural noise and spikes. A 30 second low-pass filter was then applied to remove small amplitude noise.

OASIS profiles and SIAL software were then used to compare the degree of diurnal activity with the contract tolerance of 7.5 nT over chords of 2 minutes. Periods of activity close to or above this tolerance were listed and re-flights done.

### 5.2.6 Differential GPS

The GPS raw data were processed post-flight using the NORTECH HPM software. Statistics produced by HPM on the differential correction were used to minimize X,Y,Z jumps through de-selection of data from some satellites and modification of the horizon angle.

The velocity and acceleration of the helicopter were then calculated for the entire flight as a final check on the flight path. Any remaining errors were corrected or the data re-flown as appropriate. Gradient grids were also used to assess GPS quality.

Plots of the flight path were produced on a daily basis to inspect the quality of the coverage.

Before demobilization, to be sure that data were of good quality, a final check was carried out. Control line magnetic data were gridded separately and the result compared to the survey line grid.

### 5.3 Magnetic Data Leveling

The magnetic base station level was determined and continuously updated by averaging all the observations collected during the course of the survey. Drift was obtained by subtracting the average from the base magnetic readings.

### 5.4 Magnetic-Total-Field Gridding and Color Plotting

GEOSOFT line (minimum curvature) gridding software was used in the field. Color maps of the total field, as well as of its derivatives and shadow, were regularly produced in the field in order to evaluate data quality.

## 6.0 OFFICE COMPILATION

Final compilation was completed in the SIAL's head office, Montreal, under the supervision of Mr. Ji Ma. Other personnel assigned to this project were Michel Duguay (Flight-path), Albert Sayegh (AutoCad/Drafting), François Caty and Sylvie Robillard (Drawing).

All field processing steps were exhaustively verified and updated before proceeding further. The steps to be completed at this stage were:

- intersection leveling of the total field
- final correction and leveling of altimeter data
- production of the deliverable items (maps and archives files, section 7.0).

### 6.1 Magnetic Data

After diurnal corrections were removed, the final leveling of the total magnetic field was done by intersection analysis. First, all the intersection differences were calculated and a statistical leveling was done on each tie-line by subtracting a first order curve. Secondly, any residual difference between tie-lines/traverse-lines were applied on each traverse-line to produce identical values for all the intersections. After this processing, no further correction was necessary.

The next step was to remove the International Geomagnetic Reference Field (IGRF, 1995).

The magnetic values were then reduced to a regular X-Y grid, using a numerical approximation technique referred to as gridding. This final 100 meter grid was produced using a modified Akima[1] (1970) technique which is part of the GEOSOFT routines.

The final grid was then contoured using the GEOSOFT contouring routines. Hierarchies of contour intervals were defined, each with its own dropout density, pen weight, and periodic annotation.

A color contour map of the final total field magnetic intensity gridded data set was produced. Pseudo equal area color intervals were utilized wherein smaller increments were applied around the mean data values and increasingly larger increments were applied towards the minimum and maximum data values. This resulted in a better resolution of anomalies in the mid-range of the data. Such anomalies can become obscured when linear color intervals are used.

A color shadow map (illuminated image) of the final total field magnetic intensity gridded data set was produced. The orientation and value of the gradients of the individual grid cells determined the apparent brightness or darkness of each cell on the shadow map. This technique emphasizes even very small rates of change that may be obscured by large features in the data.

First and second derivatives were calculated as a final check.

### 6.2 Electromagnetic Data

The EM data were leveled using the null and calibration data. Anomalies were then identified and their conductances were calculated using a vertical dyke model. The picking of anomalies was done with the frequency 4785 Hz. These anomalies are listed in Appendix C.

---

[1] Akima, H., 1970. A New Method of Interpolation and Smooth Curve Fitting Based on Local Procedures. Journal of the Association of Computing Machinery, vol. 17, no. 4, p. 589 - 602.

### 6.3 Altimeters

The corrections to the GPS, barometric and radar altimeter data were done post-survey at the head office. All corrections were directed to the production of a non-corrugated topographic (ZGPS-radar) grid with a zero-level corresponding to sea level.

## 7.0 DELIVERABLE ITEMS

All final products required by the technical specifications of the contract were delivered in May, 1998 (map products, data and grid archives). All CAD map layouts and digital mapping files were prepared by Mr. Albert Sayegh. Appendix B contains a full description of the digital data archive format on CD-ROMS.

### 7.1 Maps

All maps were made on the Universal Transverse Mercador (UTM) projection using the following parameters:

| | | |
|---|---|---|
| - | Central Meridian | 147°W |
| - | Zone | 6 |
| - | Spheroid | Clarke 1866 |
| - | False Northing | 0 |
| - | False Easting | 500,000 |

Map size and a standard format for titles, legends, and explanations printed on each map were supplied by DGGS.

The total magnetic intensity and flight path maps display latitude/longitude reference marks and a topographic base. The following final maps were produced on stable mylar base at a scale of 1:63,360:

- Flight line maps (Public-Data File 98-19)
- Magnetic total-field contours maps on topographic base with simplified EM anomalies along flight path lines, with topographic contours as 30-percent screened lines, magnetic contours as heavy solid lines, flight path as light solid lines with superimposed EM anomaly symbols (Public-Data File 98-20)
- EM Resistivity contour maps for frequencies 945 and 4212 Hz (Public-Data File 98-21 and 98-22)
- Stacked profiles for each flight line,
- Interpretation sketch maps (paper version included with this report)

The following supplementary final maps were produced on stable mylar base at a scale of 1:31 680:

- Magnetic total-field contour maps on topographic base with EM anomalies plotted in conventional symbols along flight path lines, with topographic contours as 30-percent screened lines, magnetic contours as heavy solid lines, flight path as light solid lines with superimposed EM anomaly symbols

The following final maps were produced on paper at a scale of 1:63 360:

- Full-color maps of the Magnetic total-field as follows:
  - color with contour lines;
  - color shadow;
- Full-color maps of the EM resistivity contours for frequencies 945 and 4212 Hz:
- Magnetic total-field contour offset printed topographic base with simplified EM anomalies along flight path lines, with topographic contours as 30-percent screened lines, magnetic contours as heavy solid lines, flight path as light solid lines with superimposed EM anomaly symbols (Report of Investigations 98-7).

### 7.2 Digital Data Recording

Digital data were supplied on a CD-ROM readable by common CD-ROM readers, including Mitsumi, Panasonic and Sun (Public-Data-Files 98-23). The CD-ROM contains flight number, line number, fiducial information, as well as latitude-longitude x-y UTM coordinates. Appendix B gives a description of the CD-ROM contents.

## 8.0 GEOLOGICAL CONTEXT

The following sections are modified from Moore and others (1994).[2]

### 8.1 General Geology of Northern Alaska

Northern Alaska is the largest geologic region of the state of Alaska. It is bordered to the west and north by the Chukchi and Beaufort seas, to the east by the Canadian border, and to the south by the Yukon Flats and Koyukuk basin. Northern Alaska contains the largest oil field in North America at Prudhoe Bay, the world's second-largest zinc-lead-silver deposit (Red Dog), important copper-zinc resources, and about one-third of the potential coal resources of the United States.

---

2 Moore, T.E., Wallace, W.K., Bird, K.J., Karl, S.M., Mull, C.G. and Dillon, J.T., 1994, Geology of Northern Alaska. From: The Geology of Alaska, The Geological Society of America, vol G-1, p. 49-138.

Northern Alaska is divided into three major, parallel physiographic provinces: from south to north, these are the Arctic Mountains (Brooks Range), the Arctic Foothills, and the Arctic Coastal Plain. The latter two provinces together compose the North Slope.

Early investigations of the geology of the northern Alaska showed that the North Slope is underlain by the large, west-trending Colville basin (figures 2 and 3), a foreland basin of Cretaceous and Tertiary age. The southern part of the Colville basin is gently folded at the surface and is bordered by the west-trending disturbed belt, which is composed of mostly incompetent and structurally imbricated rocks along the northern front of the central and western Brooks Range. This belt marks the location of important north to south changes in the Paleozoic and lower Mesozoic stratigraphy. The disturbed belt is bounded on the south by the crestal belt of the Brooks Range. This belt is composed of folded and thrusted Devonian to Lower Cretaceous sedimentary rocks.

The Tigara uplift is a northwest-trending structural high that marks the southwestern limit of the Colville basin in the Lisburne Peninsula.

South of the crest of the range, the central belt forms the geographic core of the Brooks Range. This belt consists of ductilely deformed Paleozoic slate, phyllite, schist, carbonate rocks, and orthogneiss that commonly retain primary textures. South of the central belt, in the southern Brooks Range, is the schist belt, which consists of schistose metasedimentary and minor metavolcanic rocks. Two narrow belts lie south of the schist belt and underlie the southern foothills of the Brooks Range:

- the phyllite belt consists of recessive metasedimentary rocks
- the greenstone belt consists of resistant metabasalt and chert.

The southern boundary of the greenstone belt delineates the northern margin of the Koyukuk basin to the south.

From the schist belt north to the Colville basin, exposed rocks of northern Alaska display a regional decrease in average age, grade of metamorphism, and deformational intensity.

Although the various belts described above are commonly used to designate geologic provinces, their boundaries are not well defined, and their structural character and significance are controversial.

### 8.2 Geology of the Survey Area

Foliated Devonian granodiorite intrusions containing porphyry-style mineralization and alteration (mostly foliated quartz-sericite-pyrite-chalcopyrite veins) are present east of the Dalton Highway. The granodiorite bodies intruded a middle to lower Paleozoic metamorphosed, limestone-rich, sedimentary sequence. Gold-poor Cu skarns, irregularly zoned from garnet-magnetite to garnet-pyroxene-chalcopyrite-sphalerite to marble are present in the vicinity of the foliated intrusions. The contact relations between igneous

rocks, skarns, and country rocks are severely complicated by Paleozoic and Mesozoic thrusting and Mesozoic high-angle faulting. Most of the Cu skarns are located within a kilometer of granite porphyry bodies; Zn-Pb skarns are present several kilometers northeast of known intrusive bodies.

The Nolan Creek area (Area 2) is underlain by Middle and Upper Devonian Beaucoup Formation consisting of chloritic siltstone, grit, conglomerate, schist and graywacke. The rocks are locally calcareous and carbonaceous. These rocks have been regionally metamorphosed twice during Mesozoic time under greenschist to lower amphibolite conditions and later uplifted and faulted. Regional strikes are approximately N70°E with dips to the north.

Nolan Creek has the highest placer gold production in the entire Koyukuk mining district and some antimony has been mined from veins there. The placer gold may be derived from veins related to concealed plutonic complexes. From Moore and al. (1994), a possible shear structure may be up to several hundred feet, run parallel to and on the south side of Nolan Creek for a distance of nearly four miles.

## 9.0 INTERPRETATION

The basic objective of this section is to produce an interpretation sketch map of the project area. It contains an analysis describing the magnetic signatures from gross geological features, as well as new structural and lithological information that was inferred from the magnetic and EM data.

### 9.1 Magnetic Results

The magnetic data were essentially interpreted through a qualitative review of the total-field magnetic contours, first vertical derivative and color shadow maps which formed the basic interpretation tools used.

The high resolution magnetic data over the survey area were obtained with a high sensitivity split-beam Cesium vapour magnetometer. The magnetometer sensor was towed 39 feet (12 meters) below the helicopter with a nominal terrain clearance of 157 feet (48 meters). The raw field data, in digital form, were subsequently edited, corrected for regional and diurnal variations, adjusted to remove datum level differences (IGRF), gridded and contoured. The data were then presented in color contour of the total-field, first derivative (gradient) and color shadow maps. These maps were finally used for the generation of the interpretation map.

#### 9.1.1 Magnetic signatures from some geological features

Magnetic anomalies can be produced by a number of causative features such as lithology changes, variations in the thickness of magnetic units, faulting, folding, and topographic relief. A significant amount of information can be obtained from a qualitative review of the residual total-field magnetic anomaly map. At its simplest, the aeromagnetic map, when

interpreted, gives information comparable to that provided by a geologist. Interpreted maps show magnetic and non-magnetic units, folds and faults which affect certain igneous, sedimentary and metamorphic rocks and intrusions. The value of the survey does not end with the first interpretation, but rather increases as more is discovered about the geology.

For a particular body, the inclination of the magnetic field, strike and dip of the body, will change the shape of the magnetic anomaly and the interpreter must have a mental image in order to relate magnetic anomalies to rock bodies. Figure 4 illustrates these phenomena.

Figures 5 to 12 show magnetic anomaly pattern over some causative geological features.

### 9.1.2 Discussion of the Qualitative Interpretation Map

The interpretation is presented at a scale of 1:63 360. Displayed on the interpretation sheets are geologic contacts, structures (faults), intrusive bodies and dikes.

The maximum variation of the magnetic field seen on the total field magnetic maps over the survey area is 2 105 nT, ranging from 56 429 nT to 58 534 nT. The major magnetic low is recorded in the southern portion of the survey area and the primary magnetic high is recorded in the northeastern portion of the survey area.

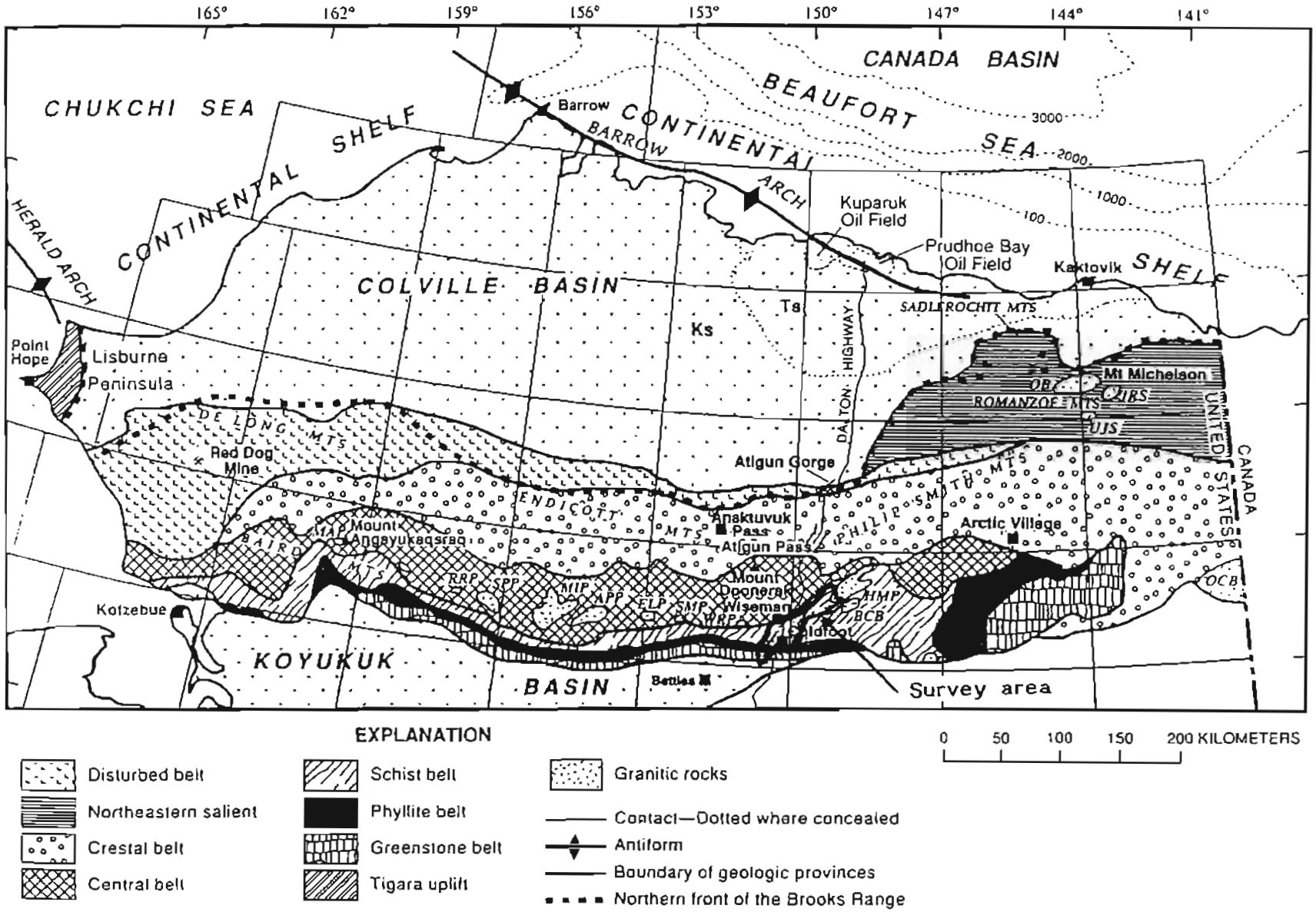


**Figure 2:** Geologic provinces of northern Alaska. Grid represents 1:250,000 scale quadrangle boundaries. APP, Arrtigetch Peaks pluton; BCB, Baby Creek batholith; ELP, Ernie Lake pluton; HMP, Horace Mountain plutons; JRS, Jago River stock; Ks, Cretaceous sedimentary rocks; MAP, Mount Angayukaqsraq pluton; MIP, Mount Igikpak pluton; OB, Okpilak batholith; OCB, Old Crow batholith; RRP, Redstone River pluton; SMP, Sixtymile pluton; SPP, Shishakshinovik Pass pluton; Ts, Terciary sedimentary rocks; UJS, Upper Jago River stock; WRP, Wild River pluton.

From: Moore,T.E, Wallace, W.K., Bird, K.J., Karl, S.M., Mull, C.G., and Dillon, J.T., 1994, Geology of northern Alaska, in: The Geology of Alaska, Chapter 3, p. 50, The Geological Society of America.

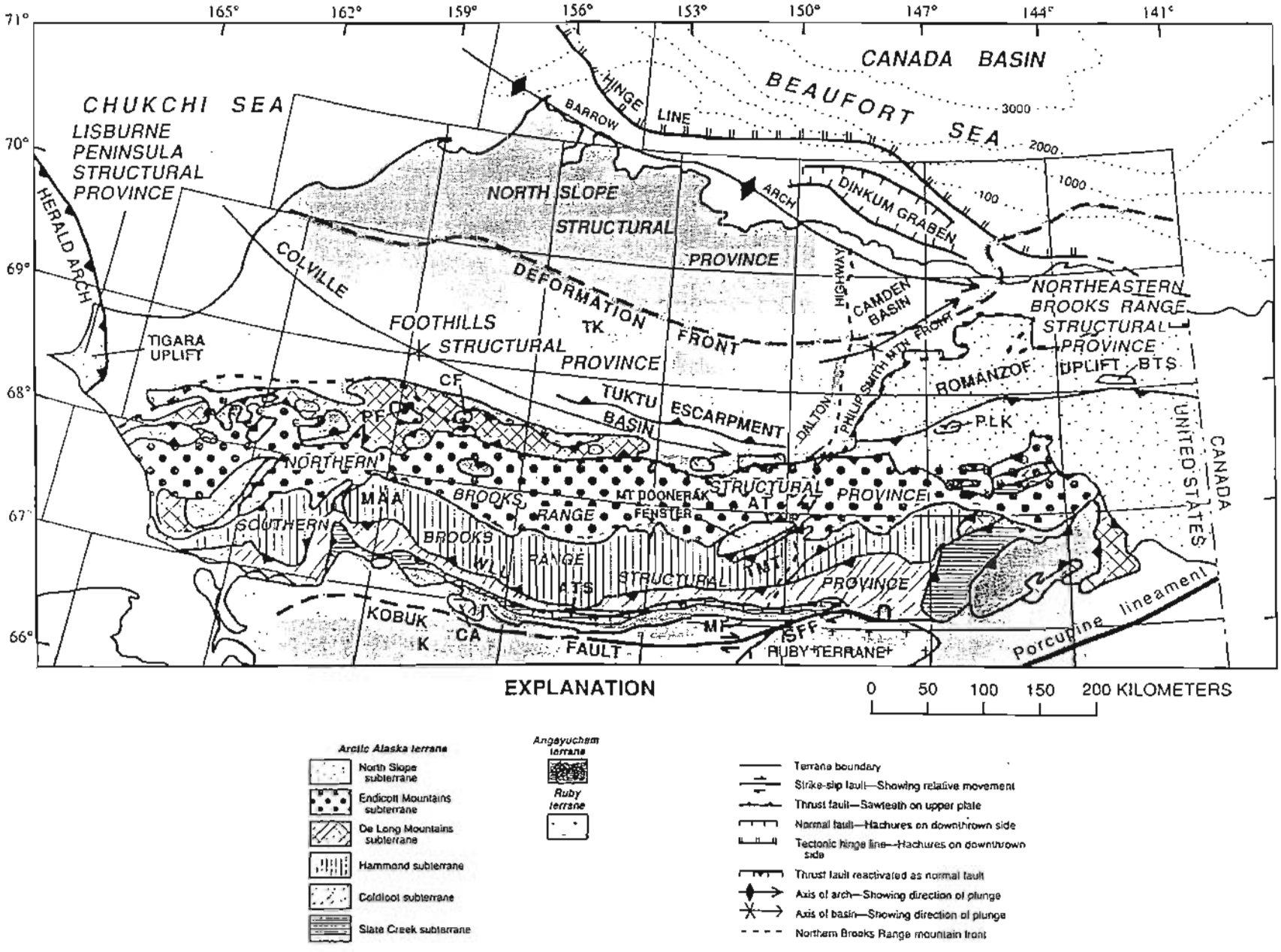


**Figure 3:** Structural provinces and major tectonic elements of northern Alaska. AT, Arnawk thrust; ATS, Angayucham "thrust" system; BTS, Bathtub syncline; CA, Cosmos arch; CF Cutaway fenster; K, Cretaceous rocks of Koyukuk basin; MAA, Mount Angayukaqsraq antiform; MF, Malamute fault; PF, PicnicCreek fenster; PLK, Porcupine Lake klippe; SFF, South Fork fault; TK , Cretaceous and Tertiary rocks of Brookian sequence; TMT, Table Mountain thrust; WLL, Walker Lake lineament.

From: Moore,T.E, Wallace, W.K., Bird, K.J., Karl, S.M., Mull, C.G., and Dillon, J.T., 1994, Geology of northern Alaska, in: The Geology of Alaska, Chapter 3, p. 99, The Geological Society of America.

Based on the characteristic patterns of the magnetic total field, an inspection of the magnetic maps suggests the following points:

- The prominent orientations of magnetic trends are in N45°E to N90°E directions
- Two parallel faults ($F_1$ and $F_2$), trending N55°E, have been outlined in the south portion of the survey area
- A fault ($F_3$) located in the north-western part of the survey area, trending N35°E, runs parallel to and on the south side of Nolan Creek
- A fault ($F_4$), trending N25°E, crosses the faults $F_1$ and $F_2$
- Another fault ($F_5$), trending north-south, is also observed in the north-eastern limit of the survey area
- Mafic dikes are recognizable by their high amplitudes and distinct elongated patterns
- A geological contact between a very low magnetic unit, located in the southern part of the survey area, and a more magnetic unit, located to the north, has been clearly outlined. This contact reflect probably the non-magnetic Phyllite belt, to the south, and the Schist Belt to the north.
- Another geologic contact is observed in the central part of the survey area, between the Schist Belt (to the south) and the Central Belt (to the north)

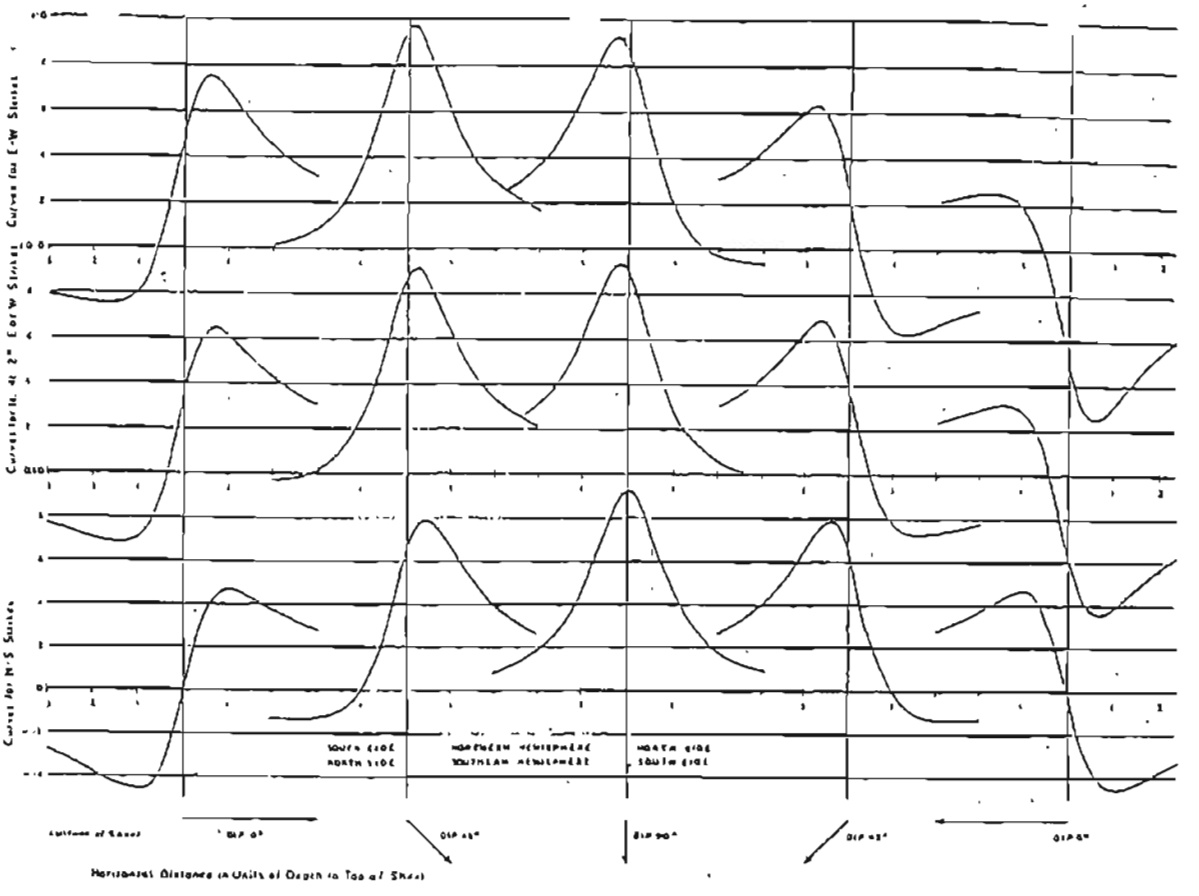

FIGURE 4: **Magnetic anomaly shapes.** This diagram takes a particular body, the infinitely long thin sheet, and shows the anomaly shapes for different attitudes. The bottom of the diagram shows various dips. The three strips of anomaly profiles correspond to different strikes: N-S at the bottom, then NE or NW, and E-W at the top. With the steep inclination of the magnetic field in the area, 75 degrees, the anomaly shape is not much changed by strike, but for lower inclination, the shape is drastically changed.

From: Reford, M.S., 1964. Magnetic anomalies over thin sheets, Geophysics vol. 29, p. 532-536.

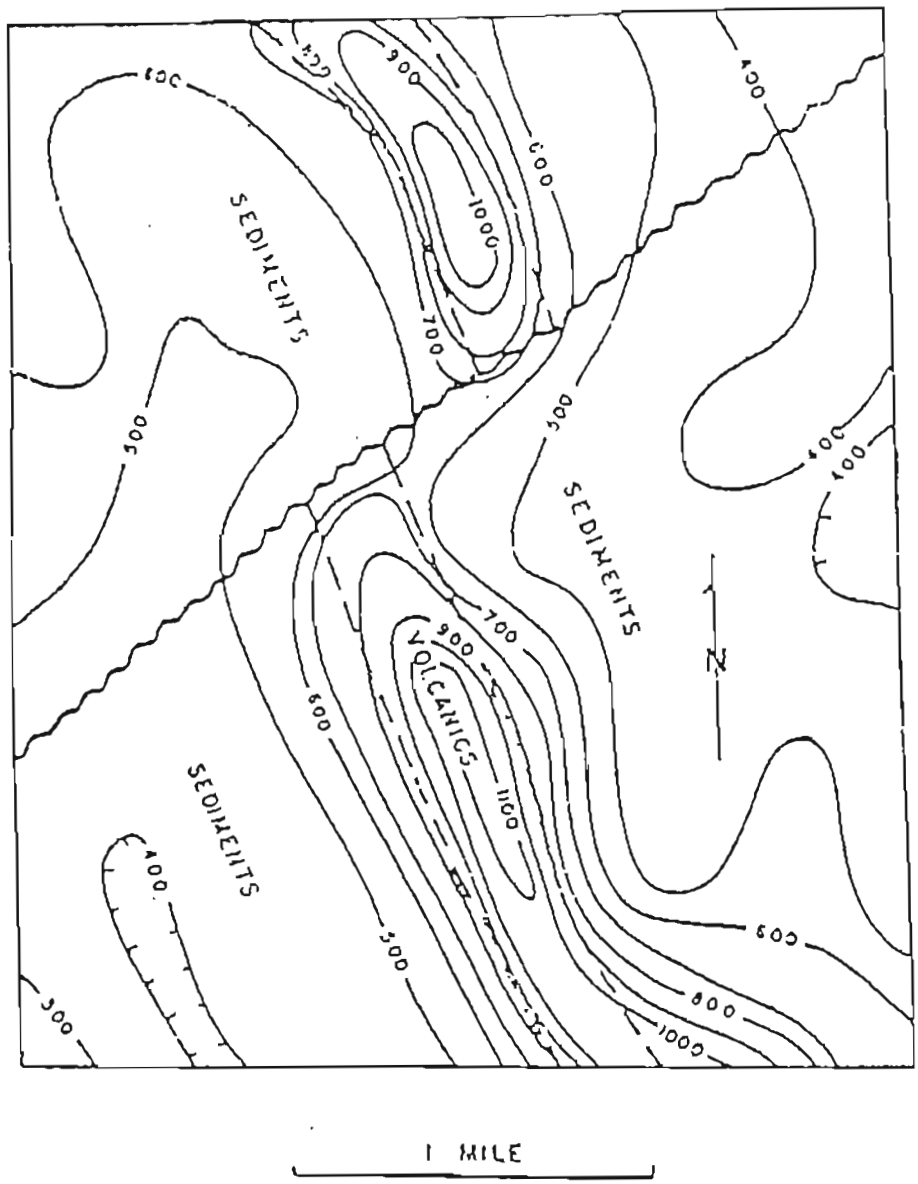


**FIGURE 5:** Fault in the underlying rocks (1). The abrupt horizontal displacement of magnetic contours is indicative of a fault.
From: Methods and Case Histories in Mining Geophysics. 6th Commonwealth Mining & Metallurgical Congress, 1957. p. 30-33.




FIGURE 6: **Fault in the underlying rocks** (2). The linear magnetic minima are related to faults. The magnetization is believed to be reduced through oxidation and hydration from water percolation along the faults (map area 28 J NE).

From: Henkel and Guzman, 1977. Geoexploration, vol 15, p. 173-181.

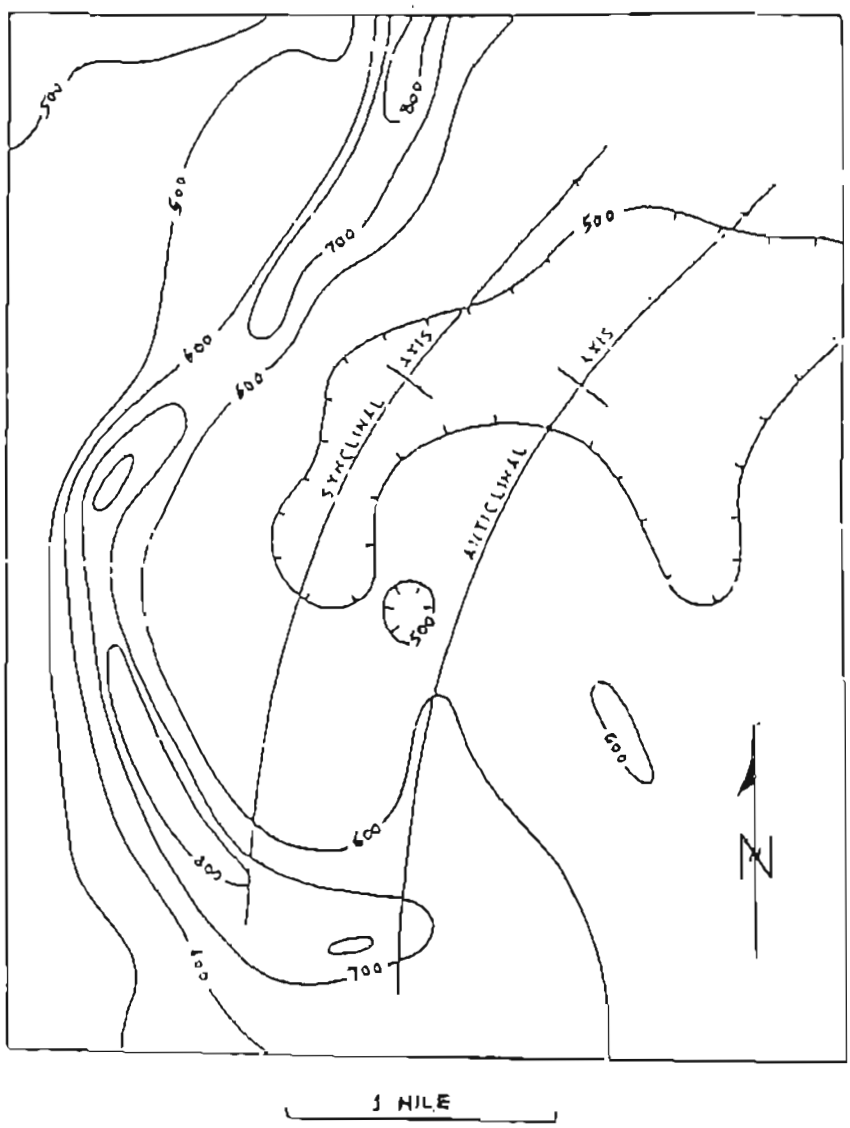


FIGURE 7: **Belt of volcanic rocks.** Aeromagnetic contours outlining a belt of basic volcanic rocks, to the left.
From: Methods and Case Histories in Mining Geophysics. 6th Commonwealth Mining & Metallurgical Congress, 1957. p. 30-33.

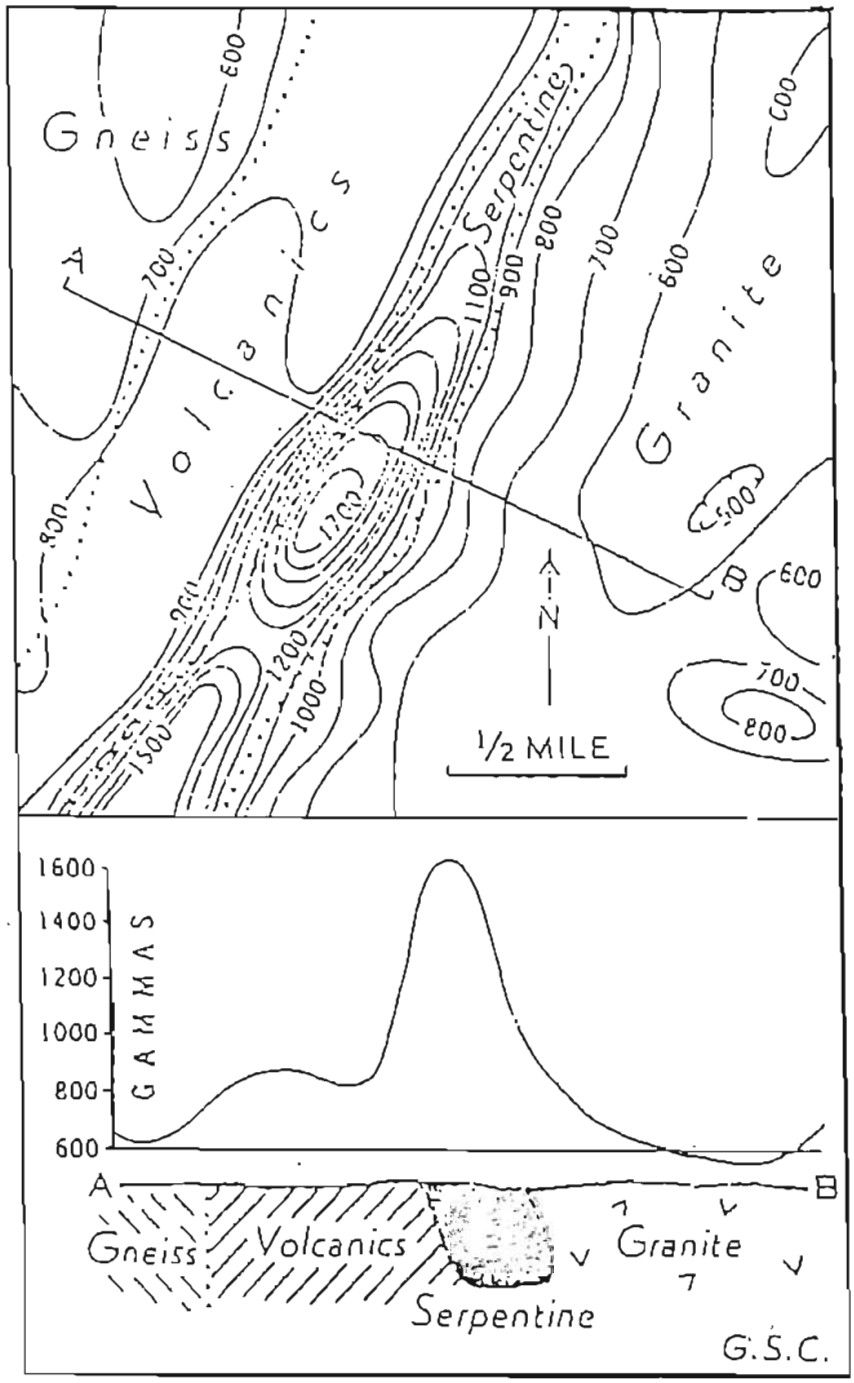


FIGURE 8: **Serpentinized peridotite sill.** Plan and profile showing the magnetic field over a serpentinized peridotite sill in Newfoundland.
From: Methods and Case Histories in Mining Geophysics. 6th Commonwealth Mining & Metallurgical Congress, 1957. p. 30-33.



FIGURE 9: **Gneissic terrain.** An area of low magnetic relief with only vaguely defined strike directions. This is typical of the magnetic expression of a granitic or gneissic terrain. If this pattern were intensified, it could easily represent a greenstone signature. Greenstone result in an intensely distorted, dipolar magnetic signature.

From: Reeves, C.V., 1978. Geological Survey Department, Botswana.



FIGURE 10: **Discordant intrusive (1).** A clear exemple of a highly magnetic discordant body intruded into an area of relatively low magnetic relief. This is interpreted as a basic or ultrabasic intrusive, some 15 km in diameter, intruded into an area of granitic gneiss. To the north-west of the intrusive, there is a possible extension of the magnetic body at depth, within the basement

From: Reeves, C.V., 1978. Geological Survey Department, Botswana.

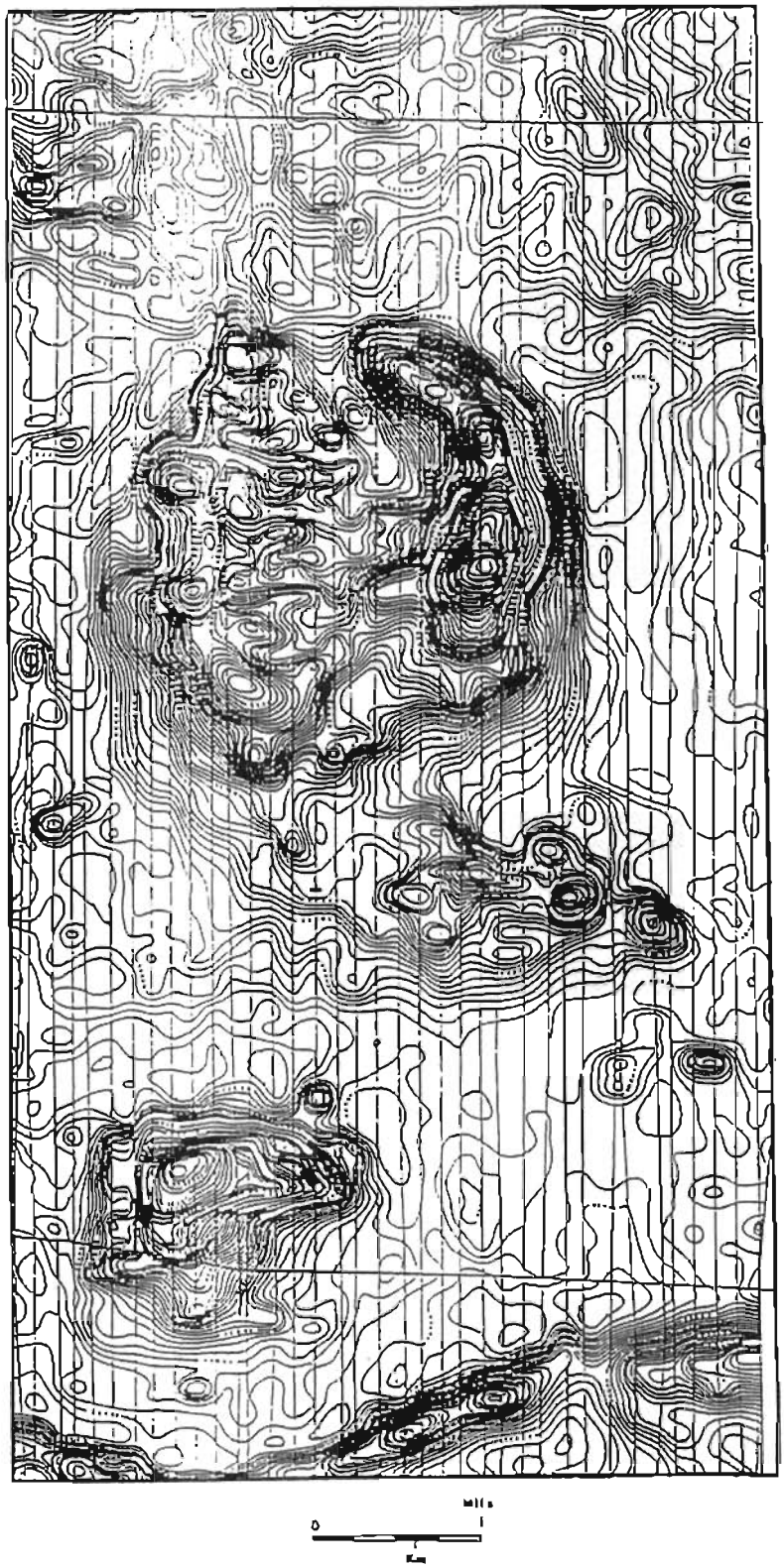

FIGURE 11: Discordant intrusive (2). A Canadian Carbonatite complex located north of Kapuskasing (Flight altitude 150 feet above ground level, traverse interval 1/8 mile).



FIGURE 12: **Weakly magnetic metasediments.** Magnetic matasediments are illustrated by linears with localized zones of higher magnetic response - here the Meguma terrane of Eastern Nova Scotia.
From: Brant and Fuller, 1978. Geophysical Exploration and Problems in Metamorphic Terranes - in Mineralization in Metamorphic Terranes (ed. W.J. Verwoerd, Pretoria), p. 7-40.

## 9.2 EM Results

The EM anomaly maps represent a compilation and an interpretation (location and conductance, i.e. conductivity-thickness product) of all the EM anomalies detected. An EM survey detects three types of electric conductors. Each type is described hereafter:

### 9.2.1 TYPE 1 (Bedrock Conductors)

Most of the time, the EM anomalies line up from line to line to draw the conductor axis. When a conductor is made up of EM anomalies characterized by well defined and narrow negative In-Phase and Quadrature components, this type of conductor is often related to massive sulphide and/or graphite mineralized beds. Under such circumstances, the quantitative interpretation (conductance) of each anomaly is done by assuming a semi-infinite and vertical tabular model. This choice is justified because this model is the best one to represent narrow conductors, typical of sulphur and graphical mineralization.

Many type 1 EM anomalies have been observed on the survey area. These anomalies are grouped in five anomalous areas identified as **ZONE A** to **ZONE E** on the interpretation map.

**ZONES A, B** and **C** are located in the central portion of the survey area. The anomalous areas seem to be related to a wide magnetic high, representing probably basic intrusive rocks. The EM anomalies line up from line to line to delineate and underlined V-shaped parallel conductors (arms = **ZONE A and ZONE C**, and the underline = **ZONE B**). The EM conductors present trend north-south in **ZONE A**, east-west in **ZONE B** and N40°E in **ZONE C**.

**ZONE D** is located nine kilometers to the north of **ZONE A**, between flight lines 119 to 125. The **ZONE D** includes seven conductors divided in two groups: the north group comprises three conductors, and the south group comprises four conductors.

**ZONE E** has been outlined four kilometers to the east of **ZONE D**, between flight lines 107 and 110. Including the strongest EM type 1 anomaly (53.3 Siemens), **ZONE E** contains six conductors axes and, as in **ZONE D**, these conductors are divided in two groups:

- the north group comprises four conductors located in a low magnetic area
- the south group comprises two conductors located over a magnetic high, and along a geologic contact

Table 2 gives the maximum conductance and priority of each anomalous zone. The UTM coordinates refer to the best EM anomaly (which corresponds to the specified maximum conductance values) observed in each zone.

**TABLE 2: EM Results, best type 1 EM anomalies**

| ANOMALOUS ZONE | MAXIMUM CONDUCTANCE | | UTM (zone 6) | UTM (zone 6) Y | REMARKS | PRIORITY |
|---|---|---|---|---|---|---|
| | Flight Line | Siemens | | | | |
| A | 140 | 20.2 | 378 522.8 | 7 483 882.0 | North-South trend | III |
| B | 144 | 28.9 | 378 340.7 | 7 480 793.0 | East-West trend | II |
| C | 134 | 28.9 | 381 300.9 | 7 483 954.5 | N40°E trend | II |
| D | 122 | 28.9 | 380 301.0 | 7 495 354.0 | North and South groups | II |
| E | 107 | 53.3 | 386 731.4 | 7 496 265.0 | North and South groups. The south group is open to the east | I |

### 9.2.2 TYPE 2 (Superficial Conductors)

This type of conductor is characterized by a series of wide and flattened EM anomalies, more or less aligned from line to line and with low amplitudes of In-Phase and Quadrature components. The calculated conductances are generally weak (limited to a few siemens). This type of anomaly results from horizontal and superficial conductors, as alluvial and lake deposits, glacial cover, some lithological units and conductive overburden. In this case, the interpretation is done with a homogeneous half-space model. Since these conductors are horizontal, the maximum EM coupling is obtained with the horizontal coplanar configurations (945, 4212 and 36 360 Hz), which gives the best representation of this type of conductor.

Many wide and flattened type 2 EM anomalies have been outlined on the survey area. All these anomalies are located along rivers or creeks and their calculated conductances are so low that they probably represent conductive alluvial deposits.

### 9.2.3 TYPE 3 (Positive In-Phase Conductors)

This third type of conductor consists in a positive In-Phase component without Quadrature response. These EM anomalies are associated with highly magnetic lithologies and mineralization with a magnetic susceptibility so high that it affects the In-Phase

component. With unreliable in-phase, conductance cannot be quantified but where a negative response on the Quadrature component is obtained, the conductor is classified as type 1.

No positive In-Phase type 3 EM anomaly has been outlined on the survey area.

### 9.3 EM-Apparent-Resistivity Results

The apparent resistivity maps were done with the horizontal coplanar coil configuration at frequency 945 and 4212 Hz. As mentioned in section 9.2.2, the horizontal coplanar coils have the best configuration for mapping horizontal conductors, which may represent conductive overburden, lake and alluvial deposits and some lithological units. Generally, the conductor signature corresponds to a wide area of low apparent resistivity and is interpreted with a half-space model.

Exception of the type 1 EM anomalies previously mapped with the coaxial coil configuration (section 9.2.1), almost all the conductive areas outlined on the apparent resistivity map are located along the river beds. In effect, a significant elongated conductive area is observed over the Koyukuk River and smaller conductive areas are coincident with secondary rivers (Bettle, Mathews) or creeks (Twelve, Mile, Jap, Minnie, Linda, Big Spruce, Robert, Willow, Marion). These conductive areas represent probably conductive alluvial deposits.

## 10.0 CONCLUSIONS

All helicopter and ground-based records were of excellent quality and radar altitude tolerance was well respected. Data acquisition was only done in stable diurnal conditions.

GPS results proved to be of high quality and very few intersection displacements were required. Most re-flights were caused by diurnals and bad GPS. The main causes of down-time were the weather and diurnal activity (22 days), the hunting season (14 days) and instrumentation problems (13 days).

The magnetic data were interpreted through a qualitative review of the total-field magnetic contours, first vertical derivative and color shadow maps which formed the basic interpretation tools used. An interpretation sketch map was produced at a scale of 1:63 360. The map shows new structural and lithological information that was inferred from the magnetic and EM data. With available geological ground controls, the magnetic total field and vertical-magnetic-gradient maps could be considered as reliable geological maps.

Many type 1 EM anomalies have been outlined by the survey. These anomalies have been grouped and named on the interpretation map as anomalous zones **A** to **E**. These zones represent probably mineralized bodies present in the bedrock and must be considered as first priority targets for mining exploration.

It is hoped that the information presented in this report and on the accompanying interpretation map will be useful both in planning subsequent exploration efforts and in the interpretation of related exploration data.

Respectfully Submitted,
Camille St-Hilaire, M.Sc.A.
Senior Geophysicist

# APPENDIX A

## KOYUKUK MINING DISTRICT - HEADING TEST

# HEADING TEST

Cross point coordinates: UTM (X): 356 015
UTM (Y): 7 456 999

| LINE | FID | Direction | Magnetic Field (nT) |
|---|---|---|---|
| 111 | 1349 | South-North | 56 748.2 |
| 121 | 1911 | South-North | 56 747.6 |
| 202 | 920 | North-South | 56 749.3 |
| 212 | 1796 | North-South | 56 749.2 |
| 313 | 1672 | West-East | 56 748.9 |
| 323 | 2020 | West-East | 56 748.4 |
| 404 | 1243 | East-West | 56 749.4 |
| 414 | 1563 | East-West | 56 747.8 |

## RESULTS
(Peak-to-peak maximum variation)

Maximum magnetic field: 56 749.4 nT

Minimum magnetic field: 56 747.6 nT

Peak-to-peak max. variation: 1.8 nT

# APPENDIX B

## KOYUKUK MINING DISTRICT - CONTENTS OF CD-ROMS

# LIST OF FILES IN PUBLIC CD-ROM

A: Final processed data in DOS ASCII format KDATAF.XYZ

The file KDATAF.XYZ contains 24 components:

| | |
|---|---|
| LINE | int 6 |
| FLIGHT | int 4 |
| FID | f8.2 |
| X (m) | f10.2 |
| Y (m) | f11.2 |
| LON27 (deg.) | f13.7 |
| LAT27 (deg.) | f12.7 |
| DATE (yymmdd) | s6 |
| TIME (s) | f10.2 |
| 60 HZ | f6.2 |
| ALTB (baro in m) | f9.2 |
| ALTR (radar in m) | f9.2 |
| ZGPS (m) | f9.2 |
| CXI870F (final coaxial 870 Hz In-phase) | f8.2 |
| CXQ870F (final coaxial 870 Hz Quadrature) | f8.2 |
| CPI945F (final coplanar 945 Hz In-Phase) | f8.2 |
| CPQ945F (final coplanar 945 Hz Quadrature) | f8.2 |
| CXI4785F (final coaxial 4785 Hz In-Phase) | f8.2 |
| CXQ4785F (final coaxial 4785 Hz Quadrature) | f8.2 |
| CPI4212F (final coplanar 4212 Hz In-Phase) | f8.2 |
| CPQ4212F (final coplanar 4212 Hz Quadrature) | f8.2 |
| CPI36KF (final coplanar 36360 Hz In-Phase) | f8.2 |
| CPQ36KF (final coplanar 36360 Hz Quadrature) | f8.2 |
| MAGF (final mag in nT) | f10.2 |

B: Flight path plot file KFP.PLT

C: Magnetic contour gridded file KMAG_25.GRD (grid cell 25)

Coplanar resistivity contour gridded files

KR9_25.GRD (945 Hz)
KR42_25.GRD (4212 Hz)

| | | |
|---|---|---|
| D: | Magnetic contour gridded file in GXF ASCII format | KMAG_100.GXF |
| | Resistivity contour gridded files in GXF ASCII format | KR9_100.GXF<br>KR42_100.GXF |
| E: | Section grids plot file | KSTGRID.PLT |
| F: | Magnetic contour plot file | KMAG_25.PLT |
| G: | Resistivity contour plot files | KR9_25.PLT<br>KR42_25.PLT |
| H: | A "readme.txt" file | |

# LIST OF FILES IN ARCHIVE CD-ROM

A: Final processed data in DOS ASCII format KDATAF.XYZ

The file KDATAF.XYZ contains 24 components:

| | |
|---|---|
| LINE | int 6 |
| FLIGHT | int 4 |
| FID | f8.2 |
| X (m) | f10.2 |
| Y (m) | f11.2 |
| LON27 (deg.) | f13.7 |
| LAT27 (deg.) | f12.7 |
| DATE (yymmdd) | s6 |
| TIME (s) | f10.2 |
| 60 HZ | f6.2 |
| ALTB (baro in m) | f9.2 |
| ALTR (radar in m) | f9.2 |
| ZGPS (m) | f9.2 |
| CXI870F (final coaxial 870 Hz In-phase) | f8.2 |
| CXQ870F (final coaxial 870 Hz Quadrature) | f8.2 |
| CPI945F (final coplanar 945 Hz In-Phase) | f8.2 |
| CPQ945F (final coplanar 945 Hz Quadrature) | f8.2 |
| CXI4785F (final coaxial 4785 Hz In-Phase) | f8.2 |
| CXQ4785F (final coaxial 4785 Hz Quadrature) | f8.2 |
| CPI4212F (final coplanar 4212 Hz In-Phase) | f8.2 |
| CPQ4212F (final coplanar 4212 Hz Quadrature) | f8.2 |
| CPI36KF (final coplanar 36360 Hz In-Phase) | f8.2 |
| CPQ36KF (final coplanar 36360 Hz Quadrature) | f8.2 |
| MAGF (final mag in nT) | f10.2 |

B: Flight path plot file KFP.PLT

C: Magnetic contour gridded file KMAG_25.GRD (grid cell 25)

Vertical mag. deriv. contour grid file KMAGGVD_25.GRD

Coplanar resistivity contour gridded files

KR9_25.GRD (945 Hz)
KR42_25.GRD (4212 Hz)

D: Magnetic contour gridded file in GXF ASCII format KMAG_100.GXF
Resistivity contour gridded files in GXF ASCII format
KR9_100.GXF
KR42_100.GXF

E: Section grids plot file KSTGRID.PLT

F: Magnetic contour plot file KMAG_25.PLT

G: Resistivity contour plot files KR9_25.PLT
KR42_25.PLT

H: Vector files listed in items e-g above in DXF format (except for vertical magnetic derivative contour)

Section grids KSTGRID.DXF
Magnetic contour KMAG_25.DXF
Resistivity contour KR9_25.DXF
KR42_25.DXF

I: Vector file containing EM anomalies in DXF format KEMANOM.DXF

J: Original raw profile data in ASCII format KDATAP.XYZ

K: Calibration sequences DATA (lines) KDATAC.XYZ

The file KDATAC.XYZ contains 19 components:

| | |
|---|---|
| LINE | int 6 |
| FLIGHT | int 4 |
| FID | f8.2 |
| X (m) | f10.2 |
| Y (m) | f11.2 |
| DATE (yymmdd) | s6 |
| TIME (s) | f10.2 |
| ALTB (baro in m) | f9.2 |
| ALTR (radar in m) | f9.2 |

| | | |
|---|---|---|
| CXI870 (coaxial 870 Hz In-phase) | f8.2 | |
| CXQ870 (coaxial 870 Hz Quadrature) | | f8.2 |
| CPI945 (coplanar 945 Hz In-Phase) | | f8.2 |
| CPQ945 (coplanar 945 Hz Quadrature) | f8.2 | |
| CXI4785 (coaxial 4785 Hz In-Phase) | | f8.2 |
| CXQ4785 (coaxial 4785 Hz Quadrature) | f8.2 | |
| CPI4212 (coplanar 4212 Hz In-Phase) | | f8.2 |
| CPQ4212 (coplanar 4212 Hz Quadrature) | f8.2 | |
| CPI36K (coplanar 36360 Hz In-Phase) | | f8.2 |
| CPQ36K (coplanar 36360 Hz Quadrature) | f8.2 | |

# APPENDIX C

## INTERPRETATION OF IDENTIFIED ELECTROMAGNETIC ANOMALIES

The electromagnetic anomalies contained in Appendix C were picked from the coaxial frequency of 4785 Hz. The location of these anomalies are shown on Public Data Files 98-40a through 98-40e. The UTM coordinate listed is zone 6.

The codes in Appendix C are interpretations for the source of the anomaly. They are as follows:

| | |
|---|---|
| B | Bedrock conductor |
| D | Narrow bedrock conductor ("thin dike") |
| S | Conductive cover ("horizontal thin sheet") |
| H | Broad conductive rock unit, Deep conductive weathering, Thick conductive cover ("half space") |
| E | Edge of a broad conductor ("edge of a half space") |
| L | Culture e.g. power line, metal building, or fence |

| LINE # | FID | UTMX (m) | UTMY (m) | INPH. (ppm) | QUAD. (ppm) | COND. (s) | DEPTH (m) | CODE |
|---|---|---|---|---|---|---|---|---|
| -5663 | 1431.6 | 370615.5 | 7460225.0 | -9.8 | -12.8 | 1.0 | 15.0 | S |
| -5663 | 1449.9 | 370062.0 | 7460162.0 | -8.0 | -11.8 | 1.2 | 27.0 | S |
| -5663 | 1468.3 | 369401.5 | 7460102.0 | -2.9 | -4.5 | 0.6 | 43.0 | S |
| -5663 | 1482.1 | 368876.2 | 7460182.0 | -3.4 | -7.0 | 0.4 | 34.0 | S |
| -5663 | 1495.0 | 368447.0 | 7460288.0 | -3.1 | -8.0 | 0.4 | 27.0 | S |
| -5653 | 481.8 | 369994.6 | 7460177.0 | -6.2 | -8.9 | 0.9 | 26.0 | S |
| -5653 | 527.3 | 371408.1 | 7459931.0 | -19.4 | -22.2 | 2.0 | 13.0 | H |
| -5653 | 537.7 | 371761.1 | 7459734.0 | -8.6 | -15.4 | 0.9 | 10.0 | H |
| -5653 | 550.9 | 372205.7 | 7459704.0 | -14.2 | -23.7 | 1.3 | 20.0 | H |
| -5653 | 556.1 | 372349.7 | 7459780.0 | -11.5 | -21.8 | 0.9 | 20.0 | H |
| -5653 | 580.5 | 373023.1 | 7460275.0 | -7.7 | -11.6 | 1.2 | 21.0 | S |
| -5653 | 599.3 | 373443.8 | 7460606.0 | -5.8 | -8.9 | 0.9 | 19.0 | S |
| -5653 | 608.9 | 373655.4 | 7460774.0 | -4.6 | -6.6 | 0.9 | 24.0 | S |
| -5653 | 678.1 | 375793.1 | 7462049.0 | -6.6 | -4.1 | 2.9 | 24.0 | S |
| -5653 | 726.1 | 377141.6 | 7463087.0 | -8.6 | -8.0 | 2.0 | 12.0 | S |
| -5653 | 754.0 | 377056.7 | 7463763.0 | -12.9 | -13.4 | 2.0 | 12.0 | H |
| -5653 | 766.4 | 377028.1 | 7464002.0 | -10.2 | -12.1 | 2.0 | 18.0 | H |
| -5653 | 824.4 | 377417.7 | 7465284.0 | -47.9 | -30.0 | 5.8 | 6.0 | H |
| -5653 | 829.2 | 377547.9 | 7465227.0 | -28.1 | -19.0 | 3.6 | 14.0 | H |
| -5653 | 928.4 | 381032.4 | 7465402.0 | -10.3 | -9.8 | 2.0 | 19.0 | H |
| -5653 | 938.8 | 381284.4 | 7465668.0 | -14.9 | -12.1 | 3.2 | 19.0 | H |
| -5653 | 954.0 | 381546.0 | 7465980.0 | -7.6 | -3.1 | 5.8 | 35.0 | S |
| -5653 | 962.8 | 381661.1 | 7466168.0 | -6.9 | -2.1 | 8.7 | 36.0 | S |
| -5561 | 2621.6 | 376398.0 | 7469133.0 | -5.0 | -7.2 | 0.9 | 28.0 | S |
| -5561 | 2628.4 | 376521.6 | 7469188.0 | -4.1 | -6.0 | 0.9 | 30.0 | S |
| -5561 | 2656.4 | 377176.4 | 7469297.0 | -3.8 | -4.7 | 1.0 | 26.0 | S |
| -5551 | 1478.4 | 351686.7 | 7454539.0 | -6.4 | -7.2 | 1.2 | 29.0 | S |
| -5551 | 1504.8 | 352319.8 | 7454986.0 | -3.4 | -5.2 | 0.6 | 34.0 | S |
| -5551 | 1577.1 | 354262.5 | 7456157.0 | -5.1 | -6.0 | 1.0 | 24.0 | S |
| -5551 | 1623.1 | 355540.5 | 7456917.0 | -2.6 | -6.5 | 0.4 | 21.0 | S |
| -5551 | 1640.3 | 356004.3 | 7457196.0 | -8.1 | -13.6 | 0.7 | 2.0 | S |
| -5551 | 1657.1 | 356475.1 | 7457437.0 | -17.6 | -19.7 | 2.0 | 18.0 | S |
| -5551 | 1670.3 | 356853.0 | 7457641.0 | -17.2 | -17.9 | 1.3 | 12.0 | S |
| -5551 | 1681.9 | 357185.6 | 7457834.0 | -13.4 | -14.5 | 2.0 | 8.0 | S |
| -5551 | 2045.8 | 366576.0 | 7463227.0 | -5.7 | -6.0 | 1.6 | 36.0 | S |
| -5551 | 2057.8 | 366672.2 | 7463289.0 | -9.0 | -11.9 | 1.3 | 26.0 | S |
| -5551 | 2068.2 | 366770.8 | 7463330.0 | -9.0 | -14.2 | 0.9 | 13.0 | S |
| -5551 | 2085.0 | 366991.9 | 7463443.0 | -4.0 | -5.9 | 0.9 | 24.0 | S |
| -5551 | 2143.0 | 368335.2 | 7464238.0 | -4.9 | -8.5 | 0.7 | 17.0 | S |
| -5551 | 2207.8 | 369624.4 | 7464915.0 | -5.8 | -11.0 | 0.9 | 25.0 | S |
| -5551 | 2216.2 | 369742.7 | 7464967.0 | -7.9 | -14.9 | 0.7 | 15.0 | S |
| -5551 | 2228.2 | 369945.1 | 7465101.0 | -4.8 | -7.0 | 0.9 | 25.0 | S |
| -5551 | 2253.4 | 370468.4 | 7465450.0 | -10.9 | -5.4 | 4.3 | 23.0 | S |
| -5551 | 2278.5 | 371036.7 | 7465763.0 | -4.0 | -5.3 | 1.0 | 24.0 | S |
| -5523 | 684.1 | 378006.2 | 7468691.0 | -2.9 | -6.3 | 0.5 | 24.0 | S |
| -5523 | 725.3 | 378551.2 | 7469074.0 | -2.6 | -7.6 | 0.4 | 19.0 | S |
| -5523 | 831.9 | 379743.7 | 7470031.0 | -2.6 | -6.3 | 0.5 | 24.0 | S |
| -5523 | 853.3 | 380044.2 | 7470116.0 | -6.5 | -15.9 | 0.6 | 3.0 | S |
| -5523 | 860.5 | 380195.7 | 7470163.0 | -4.3 | -9.7 | 0.4 | 6.0 | S |

| LINE # | FID | UTMX (m) | UTMY (m) | INPH. (ppm) | QUAD. (ppm) | COND. (s) | DEPTH (m) | CODE |
|---|---|---|---|---|---|---|---|---|
| -5523 | 881.6 | 380665.6 | 7470374.0 | -14.2 | -7.1 | 5.2 | 7.0 | S |
| -5523 | 1101.6 | 383499.9 | 7472217.0 | -2.0 | -5.4 | 0.4 | 21.0 | S |
| -5523 | 1186.7 | 385184.5 | 7472724.0 | -4.7 | -4.4 | 2.0 | 35.0 | S |
| -5523 | 1220.3 | 385604.8 | 7472987.0 | -3.7 | -7.7 | 0.6 | 25.0 | S |
| -5504 | 446.1 | 356903.4 | 7457348.0 | -8.8 | -8.5 | 2.0 | 23.0 | S |
| -5504 | 466.1 | 356502.4 | 7456789.0 | -4.3 | -5.9 | 0.9 | 25.0 | S |
| -5504 | 508.5 | 355609.4 | 7455614.0 | -4.9 | -8.9 | 0.7 | 17.0 | S |
| -5504 | 569.2 | 354278.9 | 7453806.0 | -4.3 | -5.4 | 1.0 | 33.0 | S |
| -5504 | 593.5 | 353742.2 | 7453047.0 | -5.6 | -8.8 | 0.9 | 17.0 | S |
| -5504 | 612.1 | 353327.4 | 7452465.0 | -4.6 | -10.1 | 0.6 | 15.0 | S |
| -5504 | 657.2 | 352357.4 | 7451078.0 | -6.2 | -13.6 | 0.6 | 11.0 | S |
| -5504 | 687.1 | 351717.2 | 7450147.0 | -3.5 | -5.9 | 0.9 | 28.0 | S |
| -5504 | 710.0 | 351252.6 | 7449489.0 | -5.3 | -10.7 | 0.6 | 18.0 | S |
| -5504 | 721.9 | 351009.6 | 7449150.0 | -12.5 | -19.2 | 0.9 | 9.0 | S |
| -5504 | 734.7 | 350781.5 | 7448827.0 | -3.5 | -6.3 | 0.9 | 26.0 | S |
| -5504 | 847.4 | 348527.2 | 7445698.0 | -4.1 | -4.7 | 1.0 | 27.0 | S |
| -5504 | 906.6 | 347329.4 | 7444281.0 | -3.1 | -4.0 | 0.9 | 28.0 | S |
| -5504 | 919.4 | 346934.7 | 7444050.0 | -3.7 | -5.3 | 1.0 | 26.0 | S |
| -5504 | 931.0 | 346588.5 | 7443815.0 | -5.2 | -7.4 | 0.9 | 28.0 | S |
| -5503 | 1481.7 | 347470.8 | 7447709.0 | -6.1 | -7.9 | 1.0 | 23.0 | S |
| -5503 | 1494.1 | 347636.0 | 7448046.0 | -8.8 | -11.6 | 1.3 | 21.0 | S |
| -5503 | 1500.5 | 347678.8 | 7448241.0 | -11.6 | -10.3 | 2.0 | 19.0 | S |
| -5503 | 1534.5 | 347780.9 | 7449338.0 | -6.9 | -9.2 | 1.0 | 25.0 | S |
| -5503 | 1540.5 | 347789.2 | 7449533.0 | -6.2 | -8.6 | 0.9 | 23.0 | S |
| -5503 | 1561.3 | 347989.8 | 7450127.0 | -4.8 | -5.1 | 1.2 | 33.0 | S |
| -5503 | 1597.3 | 349161.8 | 7450193.0 | -5.6 | -5.4 | 2.0 | 23.0 | S |
| -5503 | 1637.4 | 349827.7 | 7450845.0 | -4.2 | -6.4 | 0.9 | 28.0 | S |
| -5503 | 1647.6 | 349852.3 | 7451117.0 | -9.0 | -6.5 | 2.5 | 22.0 | S |
| -5503 | 1680.4 | 350060.2 | 7451746.0 | -8.1 | -8.0 | 1.6 | 15.0 | S |
| -5503 | 1687.6 | 350114.7 | 7451895.0 | -5.6 | -5.8 | 1.6 | 25.0 | S |
| -5503 | 1980.7 | 346897.1 | 7454934.0 | -6.4 | -5.6 | 1.6 | 33.0 | S |
| -5503 | 1994.7 | 347000.0 | 7455300.0 | -8.1 | -6.2 | 2.3 | 24.0 | S |
| -5503 | 2005.2 | 347051.1 | 7455596.0 | -10.2 | -6.5 | 2.9 | 19.0 | S |
| -5503 | 2012.7 | 347060.3 | 7455815.0 | -9.3 | -5.9 | 2.9 | 27.0 | S |
| -5503 | 2039.9 | 347178.7 | 7456547.0 | -6.5 | -8.0 | 1.0 | 32.0 | S |
| -5503 | 2095.5 | 347371.5 | 7458098.0 | -13.5 | -14.3 | 2.0 | 19.0 | S |
| -5503 | 2121.4 | 347483.2 | 7458771.0 | -17.2 | -19.9 | 1.3 | 15.0 | S |
| -5503 | 2136.6 | 347511.2 | 7459103.0 | -14.4 | -19.1 | 1.3 | 14.0 | S |
| -5503 | 2143.5 | 347524.1 | 7459262.0 | -9.5 | -11.2 | 2.0 | 16.0 | S |
| -5503 | 2165.4 | 347599.6 | 7459910.0 | -7.2 | -8.9 | 1.0 | 8.0 | S |
| -5503 | 2223.4 | 348124.5 | 7461438.0 | -10.1 | -9.7 | 2.0 | 4.0 | S |
| -5503 | 2268.2 | 348505.0 | 7462012.0 | -8.8 | -8.4 | 2.0 | 39.0 | S |
| -5503 | 2306.2 | 348594.0 | 7462158.0 | -9.9 | -12.5 | 1.0 | 22.0 | S |
| -5503 | 2315.0 | 348686.5 | 7462288.0 | -5.9 | -8.3 | 1.0 | 20.0 | S |
| -5454 | 1074.4 | 381972.2 | 7476894.0 | -3.8 | -7.5 | 0.7 | 44.0 | S |
| -5454 | 1188.1 | 380637.8 | 7475730.0 | -4.2 | -5.2 | 1.0 | 41.0 | S |
| -5454 | 1202.5 | 380539.6 | 7475669.0 | -4.9 | -11.6 | 0.6 | 33.0 | S |
| -5454 | 1209.7 | 380499.6 | 7475650.0 | -4.8 | -12.1 | 0.6 | 31.0 | S |
| -5454 | 1238.5 | 380225.3 | 7475609.0 | -3.5 | -6.6 | 0.4 | 26.0 | S |

| LINE # | FID | UTMX (m) | UTMY (m) | INPH. (ppm) | QUAD. (ppm) | COND. (s) | DEPTH (m) | CODE |
|---|---|---|---|---|---|---|---|---|
| -5454 | 1323.9 | 378566.7 | 7474750.0 | -19.3 | -28.8 | 1.2 | 4.0 | H |
| -5454 | 1330.5 | 378403.2 | 7474673.0 | -24.9 | -38.5 | 0.9 | 1.0 | H |
| -5454 | 1377.1 | 377054.9 | 7474005.0 | -4.7 | -8.9 | 0.7 | 13.0 | S |
| -5454 | 1381.5 | 376924.2 | 7473935.0 | -4.3 | -7.4 | 0.7 | 17.0 | S |
| -5454 | 1420.3 | 375735.4 | 7473099.0 | -7.6 | -7.8 | 1.6 | 20.0 | S |
| -5454 | 1437.7 | 375231.1 | 7472745.0 | -18.1 | -21.5 | 2.0 | 14.0 | H |
| -5454 | 1440.5 | 375147.1 | 7472698.0 | -14.5 | -17.5 | 2.0 | 22.0 | H |
| -5454 | 1492.1 | 373385.1 | 7471865.0 | -7.1 | -10.7 | 0.9 | 15.0 | H |
| -5454 | 1580.3 | 371214.1 | 7470582.0 | -5.3 | -4.1 | 2.0 | 22.0 | S |
| -5454 | 1704.9 | 369462.7 | 7469452.0 | -4.9 | -3.1 | 2.9 | 36.0 | S |
| -5454 | 1720.9 | 369215.9 | 7469285.0 | -8.9 | -5.2 | 3.6 | 29.0 | S |
| -5454 | 1816.6 | 367639.0 | 7468428.0 | -4.3 | -5.9 | 0.9 | 13.0 | S |
| -5454 | 1825.0 | 367547.6 | 7468353.0 | -5.2 | -6.8 | 0.9 | 29.0 | S |
| -5454 | 1872.4 | 366689.4 | 7467934.0 | -10.0 | -12.1 | 2.0 | 4.0 | S |
| -5454 | 1890.0 | 366366.8 | 7468021.0 | -5.5 | -11.4 | 0.9 | 15.0 | S |
| -5454 | 2024.4 | 364117.8 | 7466278.0 | -4.1 | -5.3 | 1.0 | 35.0 | S |
| -5454 | 2048.6 | 363362.6 | 7465790.0 | -20.0 | -10.3 | 5.1 | 11.0 | S |
| -5454 | 2079.6 | 362342.4 | 7465182.0 | -14.0 | -14.1 | 2.0 | 12.0 | S |
| -5454 | 2220.8 | 359605.5 | 7463663.0 | -7.5 | -8.0 | 1.2 | 16.0 | S |
| -5454 | 2376.8 | 356040.1 | 7461751.0 | -4.4 | -5.8 | 0.9 | 17.0 | S |
| -5454 | 2386.0 | 355837.6 | 7461630.0 | -6.8 | -6.6 | 1.6 | 15.0 | S |
| -5454 | 2400.4 | 355646.9 | 7461484.0 | -5.8 | -6.3 | 1.6 | 37.0 | S |
| -5454 | 2523.1 | 352787.2 | 7459820.0 | -4.1 | -5.3 | 1.0 | 37.0 | S |
| -5454 | 2549.9 | 352157.6 | 7459457.0 | -6.0 | -5.2 | 2.0 | 27.0 | S |
| -5454 | 2576.1 | 351329.6 | 7459075.0 | -7.9 | -5.2 | 2.9 | 28.0 | S |
| -5454 | 2621.1 | 349874.4 | 7458205.0 | -5.6 | -6.1 | 1.6 | 30.0 | S |
| -5454 | 2642.3 | 349234.4 | 7457744.0 | -2.0 | -5.3 | 0.4 | 18.0 | S |
| -5454 | 2653.9 | 348859.2 | 7457554.0 | -6.0 | -5.7 | 1.6 | 23.0 | S |
| -5454 | 2695.5 | 347650.0 | 7456861.0 | -5.3 | -3.8 | 2.0 | 37.0 | S |
| -5454 | 2711.1 | 347167.8 | 7456588.0 | -6.0 | -5.8 | 1.6 | 35.0 | S |
| -5444 | 984.0 | 382655.6 | 7477193.0 | -2.4 | -6.8 | 0.2 | 26.0 | S |
| -5344 | 2472.9 | 354590.0 | 7465719.0 | -7.6 | -6.2 | 2.3 | 22.0 | S |
| -5344 | 2612.0 | 352002.1 | 7464097.0 | -7.7 | -7.6 | 1.6 | 25.0 | S |
| -5334 | 1060.5 | 381342.9 | 7481678.0 | -20.9 | -13.9 | 2.9 | 11.0 | H |
| -5334 | 1078.6 | 380756.5 | 7481519.0 | -58.1 | -55.1 | 4.3 | 10.0 | H |
| -5334 | 1080.3 | 380701.5 | 7481495.0 | -52.2 | -49.2 | 2.9 | 10.0 | H |
| -5334 | 1110.9 | 379761.3 | 7480995.0 | -17.6 | -5.7 | 10.1 | 26.0 | H |
| -5334 | 1114.5 | 379656.9 | 7480929.0 | -17.7 | -7.4 | 8.7 | 27.0 | H |
| -5334 | 1130.5 | 379145.2 | 7480664.0 | -11.3 | -11.6 | 2.0 | 29.0 | H |
| -5334 | 1150.9 | 378516.7 | 7480334.0 | -6.6 | -8.2 | 1.2 | 37.0 | S |
| -5334 | 1159.7 | 378300.2 | 7480167.0 | -5.1 | -9.9 | 0.6 | 27.0 | S |
| -5334 | 1164.7 | 378188.5 | 7480074.0 | -5.1 | -5.2 | 1.2 | 41.0 | S |
| -5334 | 1177.7 | 377930.0 | 7479848.0 | -14.4 | -6.1 | 5.8 | 25.0 | S |
| -5334 | 1268.1 | 376130.4 | 7478974.0 | -18.0 | -17.6 | 2.0 | 0.0 | S |
| -5334 | 1283.1 | 375880.2 | 7478866.0 | -10.8 | -9.7 | 2.0 | 25.0 | S |
| -5334 | 1292.1 | 375622.2 | 7478712.0 | -3.3 | -5.3 | 0.6 | 20.0 | S |
| -5334 | 1325.3 | 374660.2 | 7478109.0 | -3.1 | -5.3 | 0.6 | 27.0 | S |
| -5334 | 1338.5 | 374365.2 | 7477902.0 | -4.8 | -8.2 | 0.7 | 18.0 | S |
| -5334 | 1504.4 | 371229.0 | 7475769.0 | -5.8 | -3.4 | 3.6 | 32.0 | S |

| LINE # | FID | UTMX (m) | UTMY (m) | INPH. (ppm) | QUAD. (ppm) | COND. (s) | DEPTH (m) | CODE |
|---|---|---|---|---|---|---|---|---|
| -5334 | 1520.4 | 371144.9 | 7475588.0 | -5.3 | -9.4 | 0.7 | 25.0 | S |
| -5334 | 1528.8 | 371094.0 | 7475502.0 | -3.7 | -8.1 | 0.6 | 31.0 | S |
| -5334 | 1593.2 | 369581.0 | 7474895.0 | -5.1 | -6.2 | 1.0 | 19.0 | S |
| -5334 | 1684.7 | 367826.7 | 7473747.0 | -2.8 | -6.2 | 0.5 | 23.0 | S |
| -5334 | 1801.9 | 365017.4 | 7472305.0 | -9.7 | -15.4 | 1.0 | 11.0 | L |
| -5334 | 1815.1 | 364660.2 | 7472070.0 | -18.0 | -15.8 | 2.9 | 15.0 | L |
| -5334 | 1846.3 | 363696.4 | 7471522.0 | -14.7 | -19.0 | 1.3 | 17.0 | H |
| -5334 | 1857.9 | 363325.2 | 7471324.0 | -17.5 | -21.9 | 1.3 | 11.0 | H |
| -5334 | 2079.0 | 358435.2 | 7468701.0 | -4.8 | -4.7 | 1.2 | 43.0 | S |
| -5334 | 2209.4 | 355973.0 | 7467053.0 | -4.0 | -6.8 | 0.7 | 24.0 | S |
| -5334 | 2228.2 | 355500.8 | 7466809.0 | -5.9 | -9.1 | 0.9 | 10.0 | S |
| -5314 | 705.3 | 386143.7 | 7484494.0 | -11.4 | -8.2 | 2.0 | 0.0 | S |
| -5314 | 708.9 | 386028.0 | 7484464.0 | -14.0 | -8.6 | 3.8 | 6.0 | S |
| -5213 | 1374.3 | 406575.4 | 7503758.0 | -4.3 | -6.8 | 0.7 | 16.0 | S |
| -5213 | 1415.9 | 408050.9 | 7504423.0 | -5.7 | -9.7 | 0.9 | 15.0 | S |
| -5213 | 1433.5 | 408692.5 | 7504696.0 | -11.2 | -15.9 | 1.0 | 15.0 | S |
| -5213 | 1463.9 | 409780.5 | 7505196.0 | -16.7 | -10.4 | 3.2 | 23.0 | S |
| -5213 | 1482.9 | 410483.8 | 7505519.0 | -8.2 | -12.5 | 0.7 | 2.0 | S |
| -5213 | 1489.5 | 410725.9 | 7505643.0 | -13.5 | -19.3 | 1.3 | 12.0 | S |
| -5213 | 1493.5 | 410868.9 | 7505716.0 | -13.5 | -18.2 | 1.3 | 14.0 | S |
| -5213 | 1594.2 | 414453.3 | 7507090.0 | -3.4 | -6.1 | 0.5 | 26.0 | S |
| -5213 | 1603.0 | 414714.8 | 7507145.0 | -6.4 | -6.6 | 1.2 | 31.0 | S |
| -5213 | 1623.0 | 415170.2 | 7507198.0 | -7.6 | -7.3 | 2.0 | 30.0 | S |
| -5213 | 1631.7 | 415321.0 | 7507217.0 | -8.1 | -7.4 | 2.0 | 30.0 | S |
| -5213 | 1676.2 | 416074.1 | 7507510.0 | -10.5 | -14.8 | 1.0 | 19.0 | S |
| -5213 | 1691.0 | 416330.2 | 7507647.0 | -9.3 | -11.1 | 1.3 | 25.0 | S |
| -5213 | 1780.9 | 418825.5 | 7508892.0 | -18.1 | -20.7 | 2.0 | 7.0 | H |
| -5213 | 1785.7 | 418940.6 | 7508981.0 | -53.8 | -44.7 | 4.3 | 5.0 | H |
| -5213 | 1790.5 | 419052.8 | 7509066.0 | -33.5 | -22.6 | 3.6 | 14.0 | H |
| -5213 | 1810.5 | 419561.6 | 7509416.0 | -14.3 | -13.8 | 2.0 | 16.0 | H |
| -5204 | 555.4 | 386890.5 | 7490604.0 | -3.1 | -4.8 | 0.6 | 31.0 | S |
| -5204 | 619.0 | 385900.1 | 7490016.0 | -4.2 | -5.7 | 0.9 | 31.0 | S |
| -5204 | 697.0 | 383956.8 | 7488850.0 | -2.1 | -6.6 | 0.2 | 10.0 | S |
| -5204 | 706.2 | 383695.6 | 7488724.0 | -3.3 | -10.4 | 0.3 | 11.0 | S |
| -5204 | 834.6 | 381530.4 | 7487642.0 | -4.8 | -6.5 | 1.0 | 40.0 | S |
| -5204 | 842.1 | 381391.5 | 7487615.0 | -4.6 | -8.1 | 0.7 | 28.0 | S |
| -5204 | 890.5 | 380474.7 | 7486930.0 | -5.0 | -8.2 | 0.7 | 14.0 | S |
| -5204 | 904.1 | 380243.4 | 7486806.0 | -5.2 | -7.5 | 0.7 | 22.0 | S |
| -5204 | 965.7 | 379332.8 | 7486139.0 | -9.9 | -15.3 | 1.0 | 12.0 | S |
| -5204 | 974.9 | 379245.0 | 7486072.0 | -15.2 | -20.4 | 1.3 | 7.0 | H |
| -5204 | 984.9 | 379176.3 | 7486009.0 | -19.4 | -27.4 | 1.2 | 6.0 | H |
| -5204 | 1006.5 | 378973.8 | 7485852.0 | -11.8 | -18.4 | 0.9 | 6.0 | H |
| -5204 | 1015.3 | 378828.1 | 7485821.0 | -7.4 | -10.8 | 0.9 | 12.0 | S |
| -5204 | 1060.5 | 377475.1 | 7485345.0 | -13.4 | -7.6 | 4.3 | 10.0 | S |
| -5204 | 1063.3 | 377405.6 | 7485294.0 | -11.3 | -8.9 | 2.0 | 15.0 | S |
| -5204 | 1086.5 | 376826.5 | 7485007.0 | -19.8 | -15.5 | 2.9 | 17.0 | S |
| -5204 | 1095.3 | 376651.0 | 7484940.0 | -24.3 | -11.0 | 5.1 | 18.0 | S |
| -5204 | 1136.1 | 376075.6 | 7484759.0 | -21.3 | -24.6 | 2.0 | 22.0 | S |
| -5204 | 1145.3 | 375939.8 | 7484682.0 | -33.9 | -33.3 | 2.9 | 9.0 | S |

| LINE # | FID | UTMX (m) | UTMY (m) | INPH. (ppm) | QUAD. (ppm) | COND. (s) | DEPTH (m) | CODE |
|---|---|---|---|---|---|---|---|---|
| -5204 | 1258.9 | 373879.3 | 7483174.0 | -5.5 | -7.4 | 0.9 | 37.0 | S |
| -5204 | 1304.9 | 373069.8 | 7482603.0 | -12.6 | -14.9 | 2.0 | 22.0 | S |
| -5204 | 1364.9 | 372034.0 | 7482032.0 | -26.3 | -22.6 | 3.6 | 8.0 | S |
| -5204 | 1376.5 | 371774.7 | 7481910.0 | -5.4 | -5.9 | 1.0 | 29.0 | S |
| -5204 | 1450.1 | 369973.1 | 7480968.0 | -4.6 | -8.2 | 0.7 | 22.0 | S |
| -5204 | 1466.1 | 369547.3 | 7480724.0 | -12.7 | -6.2 | 5.8 | 20.0 | S |
| -5204 | 1480.5 | 369177.6 | 7480494.0 | -8.8 | -11.4 | 1.3 | 29.0 | S |
| -5204 | 1483.7 | 369089.1 | 7480438.0 | -12.8 | -9.9 | 3.2 | 30.0 | S |
| -5204 | 1494.1 | 368789.5 | 7480242.0 | -3.3 | -4.7 | 0.6 | 33.0 | S |
| -5204 | 1547.2 | 367170.4 | 7479243.0 | -7.4 | -9.7 | 0.9 | 11.0 | S |
| -5204 | 1560.8 | 366778.8 | 7478979.0 | -6.6 | -14.1 | 0.6 | 9.0 | S |
| -5204 | 1584.0 | 366104.3 | 7478548.0 | -5.0 | -9.0 | 0.7 | 9.0 | S |
| -5204 | 1604.8 | 365502.2 | 7478186.0 | -5.3 | -10.1 | 0.6 | 3.0 | S |
| -5204 | 1608.4 | 365400.2 | 7478126.0 | -6.2 | -10.6 | 0.9 | 3.0 | S |
| -5204 | 1640.4 | 364649.4 | 7477666.0 | -7.4 | -8.0 | 1.2 | 23.0 | S |
| -5204 | 1656.8 | 364276.2 | 7477442.0 | -2.9 | -7.3 | 0.4 | 24.0 | S |
| -5204 | 1713.6 | 362890.2 | 7476699.0 | -5.3 | -8.9 | 0.7 | 30.0 | S |
| -5204 | 1725.6 | 362769.1 | 7476636.0 | -3.7 | -7.5 | 0.7 | 32.0 | S |
| -5204 | 1902.0 | 359741.4 | 7474968.0 | -4.5 | -3.4 | 2.9 | 36.0 | S |
| -5204 | 2127.6 | 356037.8 | 7472708.0 | -4.5 | -12.8 | 0.3 | 0.0 | S |
| -5204 | 2134.0 | 355901.2 | 7472609.0 | -5.2 | -13.3 | 0.4 | 13.0 | S |
| -5173 | 2383.8 | 399807.3 | 7503484.0 | -3.6 | -4.1 | 1.2 | 28.0 | S |
| -5173 | 2394.1 | 399965.0 | 7503605.0 | -4.8 | -5.3 | 1.2 | 35.0 | S |
| -5173 | 2418.1 | 400507.1 | 7503934.0 | -2.0 | -7.7 | 0.2 | 5.0 | S |
| -5173 | 2432.9 | 400978.8 | 7504255.0 | -2.7 | -6.2 | 0.5 | 19.0 | S |
| -5173 | 2510.1 | 402362.2 | 7505152.0 | -4.4 | -7.2 | 0.7 | 17.0 | S |
| -5173 | 2559.3 | 403517.6 | 7505689.0 | -4.5 | -11.7 | 0.6 | 11.0 | S |
| -5173 | 2574.9 | 403795.1 | 7505785.0 | -6.1 | -8.2 | 1.0 | 24.0 | S |
| -5173 | 2594.5 | 403984.9 | 7505834.0 | -4.9 | -7.9 | 0.7 | 19.0 | S |
| -5173 | 2620.9 | 404759.3 | 7506341.0 | -3.9 | -5.1 | 1.0 | 33.0 | S |
| -5173 | 2790.8 | 408311.8 | 7508301.0 | -5.0 | -4.1 | 2.0 | 33.0 | S |
| -5173 | 2830.4 | 408759.6 | 7508513.0 | -5.6 | -2.1 | 5.8 | 56.0 | S |
| -5173 | 2854.8 | 409211.8 | 7508884.0 | -4.0 | -5.1 | 1.0 | 36.0 | S |
| -5173 | 2878.8 | 409570.2 | 7509153.0 | -7.4 | -4.0 | 2.9 | 41.0 | S |
| -5173 | 2926.8 | 410302.4 | 7509571.0 | -6.6 | -5.1 | 2.5 | 38.0 | S |
| -5173 | 2954.3 | 410759.7 | 7509938.0 | -6.6 | -3.5 | 4.3 | 32.0 | S |
| -5173 | 3137.1 | 415158.3 | 7512485.0 | -4.4 | -10.0 | 0.4 | 24.0 | S |
| -5173 | 3399.8 | 420555.1 | 7515641.0 | -8.2 | -5.2 | 2.9 | 13.0 | S |
| -5173 | 3440.6 | 421364.1 | 7515992.0 | -16.8 | -31.9 | 0.9 | 11.0 | S |
| -5173 | 3451.9 | 421559.2 | 7516122.0 | -7.5 | -18.8 | 0.6 | 16.0 | S |
| -5173 | 3467.0 | 421685.0 | 7516245.0 | -49.5 | -57.6 | 2.0 | 8.0 | H |
| -5173 | 3496.1 | 421779.5 | 7516425.0 | -11.7 | -15.2 | 1.0 | 2.0 | H |
| -5163 | 1615.6 | 384988.2 | 7497756.0 | -7.9 | -11.8 | 1.2 | 31.0 | S |
| -5163 | 1626.0 | 385087.3 | 7497822.0 | -6.6 | -7.4 | 1.6 | 38.0 | S |
| -5163 | 1690.0 | 387177.8 | 7498637.0 | -15.5 | -16.5 | 2.0 | 20.0 | S |
| -5163 | 1706.7 | 387766.6 | 7498774.0 | -13.5 | -13.3 | 2.0 | 16.0 | S |
| -5163 | 1957.7 | 392499.3 | 7499832.0 | -2.8 | -5.6 | 0.5 | 15.0 | S |
| -5163 | 1970.5 | 392896.5 | 7499607.0 | -5.7 | -8.5 | 1.0 | 12.0 | S |
| -5163 | 1973.0 | 392976.9 | 7499572.0 | -6.4 | -8.4 | 1.0 | 12.0 | S |

| LINE # | FID | UTMX (m) | UTMY (m) | INPH. (ppm) | QUAD. (ppm) | COND. (s) | DEPTH (m) | CODE |
|---|---|---|---|---|---|---|---|---|
| -5163 | 1986.3 | 393362.2 | 7499653.0 | -14.7 | -14.9 | 2.0 | 7.0 | S |
| -5163 | 2010.4 | 393933.8 | 7500150.0 | -8.4 | -6.3 | 2.3 | 27.0 | S |
| -5163 | 2177.8 | 397081.8 | 7501891.0 | -3.1 | -8.1 | 0.4 | 20.0 | S |
| -5163 | 2189.8 | 397441.6 | 7501977.0 | -6.5 | -11.9 | 0.9 | 19.0 | S |
| -5153 | 1282.6 | 378353.2 | 7491165.0 | -12.7 | -10.3 | 3.2 | 18.0 | S |
| -5153 | 1331.3 | 379721.1 | 7492026.0 | -2.3 | -5.3 | 0.4 | 28.0 | S |
| -5153 | 1340.9 | 379997.4 | 7492198.0 | -2.6 | -4.9 | 0.6 | 36.0 | S |
| -5103 | 2801.5 | 360171.0 | 7480529.0 | -5.9 | -2.7 | 3.6 | 49.0 | S |
| -5103 | 2848.3 | 361218.2 | 7481159.0 | -5.9 | -6.9 | 1.2 | 29.0 | S |
| -5103 | 2867.5 | 361745.5 | 7481452.0 | -10.1 | -12.8 | 1.0 | 9.0 | S |
| -5103 | 2985.1 | 364134.0 | 7482938.0 | -1.4 | -4.9 | 0.1 | 0.0 | S |
| -5103 | 3011.1 | 364888.8 | 7483396.0 | -8.4 | -16.1 | 0.7 | 10.0 | S |
| -5103 | 3019.5 | 365135.9 | 7483547.0 | -3.9 | -7.6 | 0.6 | 30.0 | S |
| -5103 | 3208.2 | 368659.0 | 7485594.0 | -2.8 | -6.2 | 0.5 | 31.0 | S |
| -5103 | 3212.6 | 368772.6 | 7485673.0 | -3.0 | -5.8 | 0.5 | 32.0 | S |
| -5103 | 3230.2 | 369262.1 | 7485983.0 | -7.6 | -11.5 | 1.2 | 23.0 | S |
| -5103 | 3241.4 | 369604.4 | 7486180.0 | -3.4 | -5.1 | 0.6 | 36.0 | S |
| -5103 | 3262.6 | 370286.4 | 7486561.0 | -16.2 | -16.2 | 2.0 | 12.0 | S |
| -5064 | 43.8 | 408552.1 | 7514090.0 | -4.2 | -4.9 | 1.0 | 31.0 | S |
| -5064 | 122.6 | 406879.7 | 7513199.0 | -2.5 | -7.4 | 0.2 | 22.0 | S |
| -5064 | 278.9 | 403986.1 | 7511548.0 | -6.6 | -5.1 | 2.5 | 5.0 | S |
| -5064 | 324.1 | 402630.8 | 7511006.0 | -5.0 | -6.5 | 1.0 | 28.0 | S |
| -5064 | 334.9 | 402268.8 | 7510770.0 | -2.4 | -4.2 | 0.4 | 29.0 | S |
| -5064 | 380.9 | 400806.5 | 7509785.0 | -4.5 | -5.3 | 1.2 | 28.0 | S |
| -5064 | 386.1 | 400636.7 | 7509635.0 | -5.5 | -7.2 | 0.9 | 28.0 | S |
| -5064 | 390.9 | 400480.0 | 7509498.0 | -3.3 | -8.0 | 0.4 | 28.0 | S |
| -5064 | 503.2 | 397881.5 | 7507707.0 | -3.3 | -3.9 | 0.9 | 34.0 | S |
| -5064 | 593.6 | 395678.5 | 7506871.0 | -3.2 | -10.4 | 0.3 | 18.0 | S |
| -5064 | 614.8 | 395075.6 | 7506532.0 | -11.9 | -11.3 | 2.0 | 28.0 | S |
| -5064 | 625.2 | 394837.7 | 7506402.0 | -10.4 | -17.6 | 0.9 | 12.0 | S |
| -5064 | 640.4 | 394540.3 | 7506232.0 | -7.7 | -12.1 | 1.2 | 16.0 | S |
| -5064 | 674.0 | 394123.3 | 7505976.0 | -4.5 | -11.2 | 0.4 | 32.0 | S |
| -5064 | 718.4 | 393516.0 | 7505491.0 | -12.9 | -16.8 | 2.0 | 22.0 | S |
| -5064 | 724.4 | 393445.5 | 7505407.0 | -16.3 | -15.2 | 2.0 | 15.0 | S |
| -5064 | 734.4 | 393318.3 | 7505279.0 | -10.0 | -10.8 | 2.0 | 23.0 | S |
| -5064 | 890.3 | 390165.2 | 7503895.0 | -33.5 | -22.9 | 3.6 | 10.0 | D |
| -5064 | 903.9 | 389805.9 | 7503774.0 | -5.2 | -8.4 | 0.7 | 18.0 | S |
| -5064 | 918.3 | 389562.9 | 7503667.0 | -9.9 | -14.6 | 1.0 | 24.0 | S |
| -5064 | 932.3 | 389345.8 | 7503546.0 | -3.5 | -8.1 | 0.6 | 30.0 | S |
| -5064 | 989.5 | 388148.0 | 7502603.0 | -20.4 | -20.9 | 2.0 | 12.0 | S |
| -5064 | 999.5 | 387972.0 | 7502405.0 | -6.8 | -11.3 | 0.9 | 16.0 | S |
| -5064 | 1010.7 | 387675.2 | 7502106.0 | -2.7 | -2.6 | 1.2 | 34.0 | S |
| -5064 | 1019.9 | 387425.8 | 7501917.0 | -8.0 | -2.9 | 5.8 | 30.0 | S |
| -5064 | 1029.1 | 387153.5 | 7501709.0 | -5.4 | -2.1 | 4.3 | 31.0 | S |
| -5064 | 1060.6 | 386177.2 | 7501131.0 | -13.5 | -22.8 | 1.3 | 15.0 | S |
| -5064 | 1150.6 | 384210.2 | 7500015.0 | -5.2 | -6.4 | 1.0 | 37.0 | S |
| -5064 | 1163.0 | 384083.5 | 7499913.0 | -5.5 | -5.7 | 1.6 | 43.0 | S |
| -5064 | 1179.0 | 383801.6 | 7499808.0 | -1.6 | -5.3 | 0.4 | 37.0 | S |
| -5054 | 1791.1 | 417597.1 | 7519411.0 | -3.9 | -3.2 | 2.0 | 40.0 | S |

| LINE # | FID | UTMX (m) | UTMY (m) | INPH. (ppm) | QUAD. (ppm) | COND. (s) | DEPTH (m) | CODE |
|---|---|---|---|---|---|---|---|---|
| -5054 | 1800.3 | 417375.6 | 7519314.0 | -4.6 | -3.2 | 2.9 | 49.0 | S |
| -5054 | 1957.8 | 414420.2 | 7517571.0 | -5.0 | -4.1 | 2.0 | 41.0 | S |
| -5054 | 1991.0 | 413709.1 | 7517148.0 | -2.7 | -3.9 | 0.9 | 33.0 | S |
| -5054 | 2050.6 | 412161.4 | 7516278.0 | -3.0 | -5.3 | 0.6 | 36.0 | S |
| -5054 | 2200.9 | 409100.7 | 7514421.0 | -1.9 | -6.4 | 0.3 | 24.0 | S |
| -5054 | 2220.1 | 408615.0 | 7514123.0 | -3.0 | -5.3 | 0.6 | 31.0 | S |
| -5004 | 3638.5 | 367602.2 | 7490137.0 | -5.2 | -7.4 | 0.9 | 19.0 | L |
| -5004 | 3675.8 | 367078.8 | 7489821.0 | -6.7 | -12.5 | 0.6 | 11.0 | S |
| -5004 | 3688.5 | 366886.7 | 7489815.0 | -5.9 | -13.9 | 0.6 | 17.0 | S |
| -5004 | 3760.8 | 365278.4 | 7489452.0 | -9.4 | -17.5 | 0.6 | 15.0 | S |
| -5004 | 3772.0 | 365238.2 | 7489075.0 | -9.3 | -15.8 | 0.9 | 8.0 | S |
| -5004 | 3779.6 | 365014.3 | 7489168.0 | -5.7 | -9.6 | 0.9 | 10.0 | S |
| -5004 | 3815.1 | 364304.8 | 7488716.0 | -7.2 | -6.7 | 1.6 | 31.0 | S |
| -5004 | 3873.5 | 362978.9 | 7487871.0 | -26.2 | -25.3 | 3.6 | 11.0 | H |
| -5004 | 3878.7 | 362836.1 | 7487806.0 | -34.2 | -31.6 | 2.9 | 6.0 | H |
| -5004 | 3883.7 | 362701.2 | 7487729.0 | -20.8 | -24.5 | 2.0 | 10.0 | H |
| -5004 | 3891.1 | 362514.3 | 7487588.0 | -8.9 | -16.8 | 0.9 | 6.0 | L |
| -5004 | 3905.2 | 362191.0 | 7487296.0 | -8.8 | -16.8 | 0.9 | 11.0 | S |
| -5004 | 3911.3 | 362030.8 | 7487195.0 | -9.7 | -22.2 | 0.9 | 11.0 | S |
| -5004 | 3920.3 | 361753.7 | 7487043.0 | -3.3 | -9.7 | 0.3 | 3.0 | S |
| -5004 | 3932.5 | 361376.2 | 7486860.0 | -3.6 | -14.4 | 0.3 | 0.0 | S |
| -5004 | 3957.5 | 360679.4 | 7486487.0 | -2.8 | -8.6 | 0.3 | 17.0 | S |
| 102 | 3315.1 | 421354.8 | 7521077.0 | -4.4 | -3.7 | 1.2 | 24.0 | S |
| 201 | 3156.0 | 421113.1 | 7520684.0 | -1.5 | -5.0 | 0.1 | 0.0 | S |
| 302 | 2899.9 | 421005.0 | 7519876.0 | -3.9 | -4.5 | 1.0 | 44.0 | S |
| 302 | 2908.7 | 421073.0 | 7519757.0 | -3.6 | -5.5 | 0.9 | 36.0 | S |
| 302 | 2927.5 | 421336.9 | 7519440.0 | -4.1 | -3.1 | 2.0 | 49.0 | S |
| 401 | 2531.2 | 421770.7 | 7517905.0 | -4.3 | -7.8 | 0.6 | 26.0 | S |
| 401 | 2544.8 | 421595.7 | 7518183.0 | -2.4 | -6.8 | 0.2 | 19.0 | S |
| 401 | 2556.4 | 421426.8 | 7518476.0 | -1.1 | -5.6 | 0.1 | 0.0 | S |
| 501 | 4257.6 | 421999.0 | 7516745.0 | -12.2 | -11.1 | 2.0 | 10.0 | H |
| 501 | 4266.4 | 421867.5 | 7516917.0 | -15.8 | -12.1 | 3.2 | 15.0 | E |
| 501 | 4461.0 | 420022.6 | 7520235.0 | -3.3 | -4.5 | 0.6 | 51.0 | S |
| 501 | 4473.8 | 419802.6 | 7520435.0 | -3.7 | -6.5 | 0.7 | 32.0 | S |
| 501 | 4476.8 | 419769.0 | 7520473.0 | -3.5 | -6.4 | 0.5 | 29.0 | S |
| 602 | 4609.0 | 418979.2 | 7521224.0 | -6.1 | -5.6 | 1.6 | 20.0 | S |
| 602 | 4781.7 | 420782.2 | 7518082.0 | -3.9 | -5.5 | 0.9 | 30.0 | S |
| 602 | 4849.3 | 421399.6 | 7516919.0 | -5.2 | -7.7 | 0.7 | 18.0 | S |
| 602 | 4865.3 | 421612.6 | 7516619.0 | -15.9 | -11.7 | 3.2 | 19.0 | H |
| 602 | 4884.1 | 421796.9 | 7516327.0 | -56.1 | -67.3 | 2.0 | 12.0 | H |
| 602 | 4889.3 | 421840.3 | 7516255.0 | -58.7 | -72.1 | 2.0 | 12.0 | H |
| 602 | 4895.7 | 421902.5 | 7516128.0 | -17.7 | -23.8 | 2.0 | 14.0 | H |
| 602 | 4916.8 | 422088.2 | 7515755.0 | -2.3 | -5.8 | 0.3 | 30.0 | S |
| 602 | 4951.2 | 422543.4 | 7514898.0 | -11.2 | -13.4 | 1.0 | 8.0 | S |
| 602 | 4963.6 | 422719.9 | 7514663.0 | -11.8 | -5.2 | 4.3 | 20.0 | S |
| 602 | 4993.2 | 422957.2 | 7514228.0 | -4.7 | -3.9 | 2.0 | 34.0 | S |
| 602 | 5002.4 | 423026.8 | 7514080.0 | -3.8 | -6.3 | 0.9 | 27.0 | S |
| 702 | 2033.6 | 418531.2 | 7521160.0 | -7.0 | -9.4 | 1.0 | 31.0 | S |
| 702 | 2042.8 | 418683.2 | 7520822.0 | -4.6 | -6.2 | 1.0 | 31.0 | S |

| LINE # | FID | UTMX (m) | UTMY (m) | INPH. (ppm) | QUAD. (ppm) | COND. (s) | DEPTH (m) | CODE |
|---|---|---|---|---|---|---|---|---|
| 702 | 2057.2 | 419014.8 | 7520360.0 | -3.7 | -4.7 | 1.0 | 31.0 | S |
| 702 | 2094.8 | 419628.4 | 7519341.0 | -5.9 | -2.7 | 3.6 | 49.0 | S |
| 702 | 2105.6 | 419753.7 | 7519098.0 | -4.5 | -3.4 | 2.0 | 54.0 | S |
| 702 | 2171.9 | 420502.9 | 7517836.0 | -1.0 | -6.1 | 0.1 | 0.0 | S |
| 702 | 2193.9 | 420756.2 | 7517259.0 | -7.4 | -12.6 | 0.6 | 16.0 | S |
| 702 | 2255.1 | 421203.9 | 7516594.0 | -5.8 | -19.8 | 0.4 | 15.0 | S |
| 702 | 2264.7 | 421337.7 | 7516381.0 | -12.0 | -10.1 | 2.0 | 18.0 | S |
| 702 | 2275.9 | 421473.4 | 7516086.0 | -8.9 | -14.1 | 0.9 | 11.0 | S |
| 702 | 2290.3 | 421620.2 | 7515846.0 | -6.6 | -9.4 | 1.0 | 25.0 | S |
| 702 | 2299.9 | 421677.4 | 7515736.0 | -5.3 | -9.8 | 0.6 | 22.0 | S |
| 702 | 2354.3 | 422125.4 | 7514892.0 | -22.8 | -10.1 | 5.1 | 13.0 | H |
| 702 | 2357.9 | 422176.8 | 7514793.0 | -15.1 | -12.7 | 2.0 | 7.0 | H |
| 702 | 2365.9 | 422287.9 | 7514575.0 | -14.9 | -14.8 | 2.0 | 20.0 | H |
| 702 | 2371.5 | 422380.8 | 7514434.0 | -15.7 | -10.6 | 3.2 | 1.0 | H |
| 702 | 2388.3 | 422575.2 | 7514182.0 | -6.4 | -7.8 | 1.0 | 32.0 | S |
| 702 | 2402.3 | 422686.2 | 7514004.0 | -5.2 | -9.2 | 0.7 | 23.0 | S |
| 801 | 1662.7 | 422327.5 | 7513798.0 | -8.6 | -7.4 | 2.5 | 32.0 | S |
| 801 | 1676.3 | 422142.8 | 7514221.0 | -22.0 | -12.9 | 2.9 | 10.0 | H |
| 801 | 1683.4 | 422032.8 | 7514419.0 | -26.3 | -17.2 | 4.3 | 7.0 | H |
| 801 | 1689.5 | 421928.4 | 7514547.0 | -41.1 | -29.7 | 3.6 | 9.0 | H |
| 801 | 1691.8 | 421886.4 | 7514592.0 | -40.1 | -31.6 | 3.6 | 10.0 | H |
| 801 | 1695.5 | 421817.2 | 7514671.0 | -36.6 | -18.7 | 5.8 | 13.0 | H |
| 801 | 1700.2 | 421742.6 | 7514772.0 | -31.4 | -14.1 | 4.3 | 14.0 | H |
| 801 | 1725.0 | 421619.9 | 7515120.0 | -6.6 | -3.8 | 2.9 | 46.0 | S |
| 801 | 1739.4 | 421541.2 | 7515495.0 | -2.9 | -8.1 | 0.4 | 24.0 | S |
| 801 | 1755.0 | 421251.2 | 7515866.0 | -10.0 | -20.7 | 0.9 | 12.0 | H |
| 801 | 1766.6 | 421017.6 | 7516128.0 | -17.1 | -13.6 | 2.0 | 8.0 | H |
| 801 | 1772.1 | 420942.9 | 7516224.0 | -11.5 | -10.0 | 2.0 | 21.0 | H |
| 801 | 1815.7 | 420518.0 | 7517056.0 | -2.7 | -9.9 | 0.3 | 27.0 | S |
| 801 | 1836.5 | 420212.2 | 7517483.0 | -9.2 | -8.2 | 2.0 | 37.0 | S |
| 801 | 1846.9 | 420131.2 | 7517623.0 | -8.4 | -6.7 | 2.0 | 33.0 | S |
| 801 | 1851.9 | 420052.8 | 7517742.0 | -6.6 | -4.0 | 2.9 | 46.0 | S |
| 801 | 1854.1 | 420009.5 | 7517802.0 | -10.0 | -2.8 | 8.7 | 47.0 | S |
| 801 | 1889.6 | 419307.3 | 7519050.0 | -2.0 | -4.3 | 0.4 | 37.0 | S |
| 801 | 1899.6 | 419113.2 | 7519342.0 | -3.9 | -2.6 | 2.0 | 52.0 | S |
| 801 | 1908.4 | 418967.2 | 7519591.0 | -3.8 | -4.3 | 1.2 | 51.0 | S |
| 801 | 1934.4 | 418472.5 | 7520280.0 | -2.7 | -6.0 | 0.5 | 28.0 | S |
| 801 | 1949.6 | 418303.1 | 7520636.0 | -6.1 | -2.5 | 5.8 | 30.0 | S |
| 801 | 1958.7 | 418214.8 | 7520803.0 | -5.9 | -4.0 | 2.5 | 48.0 | S |
| 801 | 1968.3 | 418087.2 | 7521064.0 | -11.7 | -10.4 | 2.0 | 20.0 | H |
| 801 | 1971.9 | 418029.8 | 7521171.0 | -21.8 | -19.2 | 2.0 | 13.0 | H |
| 801 | 1976.2 | 417954.8 | 7521295.0 | -13.2 | -12.0 | 3.2 | 24.0 | H |
| 902 | 984.7 | 417339.8 | 7521395.0 | -9.6 | -3.8 | 5.8 | 35.0 | S |
| 902 | 995.1 | 417461.1 | 7521256.0 | -16.1 | -7.2 | 5.2 | 25.0 | H |
| 902 | 1003.6 | 417575.3 | 7521069.0 | -12.7 | -17.2 | 2.0 | 25.0 | H |
| 902 | 1007.0 | 417617.6 | 7520961.0 | -12.2 | -8.8 | 2.0 | 30.0 | H |
| 902 | 1018.5 | 417794.7 | 7520562.0 | -26.1 | -19.5 | 3.6 | 12.0 | E |
| 902 | 1033.1 | 418114.8 | 7520120.0 | -5.6 | -3.1 | 3.6 | 45.0 | S |
| 902 | 1075.5 | 418819.3 | 7518933.0 | -7.2 | -3.2 | 4.3 | 55.0 | S |

| LINE # | FID | UTMX (m) | UTMY (m) | INPH. (ppm) | QUAD. (ppm) | COND. (s) | DEPTH (m) | CODE |
|---|---|---|---|---|---|---|---|---|
| 902 | 1117.4 | 419523.9 | 7517616.0 | -5.0 | -3.1 | 2.9 | 56.0 | S |
| 902 | 1125.0 | 419666.1 | 7517387.0 | -4.9 | -2.8 | 2.9 | 55.0 | S |
| 902 | 1150.8 | 420111.8 | 7516750.0 | -5.8 | -2.8 | 3.6 | 54.0 | S |
| 902 | 1159.4 | 420255.2 | 7516499.0 | -3.8 | -2.9 | 2.0 | 49.0 | S |
| 902 | 1175.7 | 420568.6 | 7515960.0 | -15.6 | -15.3 | 2.0 | 15.0 | H |
| 902 | 1180.5 | 420652.4 | 7515821.0 | -27.9 | -12.7 | 4.3 | 9.0 | H |
| 902 | 1198.5 | 420868.6 | 7515283.0 | -11.2 | -15.3 | 1.0 | 17.0 | H |
| 902 | 1225.0 | 421354.3 | 7514539.0 | -64.2 | -25.9 | 8.7 | 7.0 | H |
| 902 | 1228.1 | 421431.5 | 7514454.0 | -88.1 | -26.5 | 11.6 | 8.0 | D |
| 902 | 1230.5 | 421487.5 | 7514383.0 | -69.9 | -27.5 | 8.7 | 7.0 | H |
| 902 | 1234.8 | 421575.3 | 7514253.0 | -39.2 | -19.7 | 5.8 | 8.0 | H |
| 902 | 1239.2 | 421641.8 | 7514118.0 | -25.2 | -10.2 | 5.1 | 19.0 | H |
| 902 | 1244.9 | 421730.4 | 7513933.0 | -18.1 | -14.1 | 2.9 | 0.0 | H |
| 902 | 1247.6 | 421773.3 | 7513841.0 | -23.0 | -12.9 | 2.9 | 2.0 | H |
| 902 | 1271.5 | 422111.5 | 7513149.0 | -63.0 | -56.6 | 2.9 | 1.0 | H |
| 902 | 1278.1 | 422195.3 | 7512975.0 | -25.3 | -32.5 | 1.2 | 15.0 | H |
| 902 | 1281.2 | 422236.3 | 7512900.0 | -11.1 | -23.9 | 0.9 | 18.0 | H |
| 1001 | 505.1 | 422325.8 | 7512155.0 | -5.3 | -3.4 | 2.9 | 42.0 | S |
| 1001 | 529.5 | 421837.1 | 7512874.0 | -14.2 | -7.8 | 4.3 | 22.0 | H |
| 1001 | 544.7 | 421562.5 | 7513410.0 | -16.5 | -18.6 | 1.3 | 22.0 | H |
| 1001 | 553.0 | 421401.8 | 7513697.0 | -22.9 | -18.2 | 2.0 | 9.0 | H |
| 1001 | 555.5 | 421351.5 | 7513784.0 | -42.3 | -32.3 | 3.6 | 11.0 | H |
| 1001 | 561.4 | 421236.0 | 7513983.0 | -32.0 | -18.3 | 3.6 | 11.0 | H |
| 1001 | 564.6 | 421176.6 | 7514086.0 | -32.2 | -20.6 | 3.6 | 13.0 | H |
| 1001 | 567.8 | 421118.8 | 7514187.0 | -30.2 | -14.5 | 4.3 | 10.0 | H |
| 1001 | 586.2 | 420770.8 | 7514721.0 | -4.7 | -4.3 | 2.0 | 36.0 | S |
| 1001 | 599.4 | 420573.9 | 7515158.0 | -6.8 | -6.1 | 2.0 | 22.0 | S |
| 1001 | 609.4 | 420418.3 | 7515429.0 | -15.5 | -7.4 | 5.2 | 19.0 | S |
| 1001 | 613.8 | 420349.4 | 7515542.0 | -9.7 | -8.0 | 2.0 | 25.0 | S |
| 1001 | 648.6 | 419863.6 | 7516185.0 | -4.3 | -7.8 | 0.6 | 19.0 | S |
| 1001 | 670.8 | 419583.2 | 7516698.0 | -6.9 | -3.3 | 4.3 | 47.0 | S |
| 1001 | 702.9 | 419191.6 | 7517623.0 | -8.2 | -4.4 | 4.3 | 40.0 | S |
| 1001 | 711.7 | 419086.7 | 7517789.0 | -7.9 | -3.6 | 4.3 | 45.0 | H |
| 1001 | 786.4 | 418232.6 | 7519253.0 | -5.1 | -5.9 | 1.0 | 33.0 | H |
| 1001 | 796.0 | 418123.4 | 7519438.0 | -5.9 | -6.6 | 1.2 | 40.0 | H |
| 1001 | 839.6 | 417722.8 | 7520174.0 | -2.9 | -7.7 | 0.4 | 16.0 | H |
| 1001 | 852.4 | 417549.4 | 7520481.0 | -18.5 | -25.8 | 1.2 | 14.0 | H |
| 1001 | 859.6 | 417486.7 | 7520631.0 | -18.0 | -21.4 | 2.0 | 18.0 | H |
| 1001 | 872.0 | 417392.2 | 7520827.0 | -26.7 | -30.9 | 2.9 | 13.0 | H |
| 1001 | 878.4 | 417335.2 | 7520912.0 | -31.6 | -28.8 | 2.9 | 13.0 | H |
| 1001 | 891.5 | 417267.4 | 7521073.0 | -16.6 | -24.0 | 1.3 | 20.0 | H |
| 1101 | 1009.9 | 422323.2 | 7511369.0 | -5.2 | -2.7 | 2.9 | 51.0 | S |
| 1101 | 1039.9 | 421974.2 | 7511967.0 | -10.3 | -11.2 | 2.0 | 19.0 | H |
| 1101 | 1047.1 | 421881.5 | 7512115.0 | -46.3 | -40.3 | 4.3 | 13.0 | H |
| 1101 | 1066.6 | 421561.4 | 7512642.0 | -8.2 | -8.1 | 1.6 | 19.0 | S |
| 1101 | 1071.4 | 421468.1 | 7512799.0 | -5.1 | -6.2 | 1.0 | 21.0 | S |
| 1101 | 1078.2 | 421337.8 | 7513020.0 | -18.1 | -13.1 | 2.9 | 8.0 | H |
| 1101 | 1089.8 | 421121.8 | 7513402.0 | -23.7 | -18.6 | 2.0 | 6.0 | H |
| 1101 | 1096.6 | 420996.7 | 7513622.0 | -16.6 | -7.5 | 5.2 | 14.0 | H |

| LINE # | FID | UTMX (m) | UTMY (m) | INPH. (ppm) | QUAD. (ppm) | COND. (s) | DEPTH (m) | CODE |
|---|---|---|---|---|---|---|---|---|
| 1101 | 1102.6 | 420903.7 | 7513779.0 | -9.6 | -6.5 | 2.9 | 31.0 | S |
| 1101 | 1140.2 | 420483.6 | 7514464.0 | -5.3 | -9.0 | 0.7 | 26.0 | S |
| 1101 | 1151.4 | 420344.8 | 7514703.0 | -49.2 | -29.4 | 5.8 | 13.0 | S |
| 1101 | 1161.0 | 420237.7 | 7514885.0 | -12.3 | -9.8 | 2.0 | 26.0 | S |
| 1101 | 1172.6 | 420097.0 | 7515181.0 | -7.5 | -6.2 | 2.0 | 29.0 | S |
| 1101 | 1204.5 | 419779.8 | 7515673.0 | -4.3 | -7.9 | 0.6 | 31.0 | S |
| 1101 | 1212.9 | 419664.9 | 7515816.0 | -6.0 | -9.3 | 0.9 | 30.0 | S |
| 1101 | 1276.5 | 418767.0 | 7517420.0 | -1.0 | -5.4 | 0.1 | 0.0 | S |
| 1101 | 1288.5 | 418631.1 | 7517663.0 | -2.3 | -8.8 | 0.2 | 25.0 | S |
| 1101 | 1379.6 | 417773.6 | 7519246.0 | -4.1 | -5.9 | 0.9 | 23.0 | S |
| 1101 | 1393.6 | 417553.4 | 7519583.0 | -3.9 | -6.7 | 0.7 | 28.0 | S |
| 1101 | 1417.6 | 417332.3 | 7519903.0 | -4.6 | -4.5 | 1.2 | 38.0 | S |
| 1202 | 254.3 | 417457.1 | 7518791.0 | -4.1 | -6.6 | 0.7 | 22.0 | S |
| 1202 | 265.1 | 417612.8 | 7518606.0 | -4.6 | -3.1 | 2.9 | 49.0 | S |
| 1202 | 280.2 | 417851.8 | 7518267.0 | -3.5 | -6.0 | 0.5 | 26.0 | S |
| 1202 | 301.4 | 418020.9 | 7518018.0 | -6.8 | -6.7 | 1.6 | 46.0 | S |
| 1202 | 311.8 | 418060.5 | 7517958.0 | -6.1 | -7.0 | 1.2 | 48.0 | S |
| 1202 | 406.9 | 419335.7 | 7515655.0 | -6.6 | -4.9 | 2.5 | 36.0 | S |
| 1202 | 418.1 | 419441.6 | 7515513.0 | -5.2 | -4.0 | 2.0 | 37.0 | S |
| 1202 | 476.1 | 419783.4 | 7514889.0 | -4.3 | -7.9 | 0.6 | 21.0 | S |
| 1202 | 490.1 | 419977.6 | 7514621.0 | -9.8 | -12.5 | 2.0 | 21.0 | S |
| 1202 | 495.7 | 420059.7 | 7514469.0 | -19.1 | -19.6 | 2.0 | 13.0 | S |
| 1202 | 500.4 | 420130.5 | 7514326.0 | -12.2 | -13.8 | 1.0 | 8.0 | S |
| 1202 | 505.6 | 420209.0 | 7514176.0 | -6.2 | -12.4 | 0.9 | 14.0 | S |
| 1202 | 516.8 | 420363.0 | 7513933.0 | -3.6 | -7.4 | 0.7 | 20.0 | S |
| 1202 | 565.6 | 421008.5 | 7512967.0 | -35.7 | -22.9 | 5.8 | 6.0 | H |
| 1202 | 574.4 | 421143.0 | 7512723.0 | -41.5 | -22.4 | 5.8 | 11.0 | H |
| 1202 | 585.6 | 421353.4 | 7512368.0 | -16.4 | -13.2 | 2.0 | 19.0 | H |
| 1202 | 593.2 | 421463.7 | 7512142.0 | -8.3 | -14.3 | 0.7 | 10.0 | S |
| 1202 | 597.6 | 421515.0 | 7512046.0 | -11.8 | -16.1 | 1.0 | 16.0 | H |
| 1202 | 609.6 | 421643.8 | 7511802.0 | -21.0 | -15.6 | 2.9 | 11.0 | H |
| 1202 | 614.4 | 421689.4 | 7511670.0 | -10.2 | -13.0 | 1.0 | 1.0 | H |
| 1202 | 618.3 | 421730.9 | 7511562.0 | -4.6 | -7.3 | 0.9 | 28.0 | S |
| 1301 | 466.8 | 421509.4 | 7511139.0 | -18.6 | -10.6 | 5.1 | 5.0 | E |
| 1301 | 470.8 | 421459.4 | 7511226.0 | -14.0 | -10.7 | 3.2 | 26.0 | H |
| 1301 | 483.6 | 421293.0 | 7511553.0 | -16.8 | -11.1 | 3.2 | 13.0 | H |
| 1301 | 487.6 | 421241.0 | 7511643.0 | -11.7 | -10.7 | 2.0 | 27.0 | H |
| 1301 | 510.8 | 420992.6 | 7512093.0 | -3.6 | -9.0 | 0.5 | 22.0 | H |
| 1301 | 527.1 | 420764.6 | 7512470.0 | -68.3 | -27.1 | 8.7 | 8.0 | H |
| 1301 | 536.8 | 420587.7 | 7512711.0 | -40.7 | -16.6 | 7.2 | 9.0 | H |
| 1301 | 552.8 | 420376.5 | 7513067.0 | -5.9 | -5.3 | 2.0 | 32.0 | S |
| 1301 | 589.2 | 420041.2 | 7513797.0 | -11.4 | -9.7 | 2.0 | 7.0 | H |
| 1301 | 594.7 | 419967.2 | 7513967.0 | -40.7 | -34.3 | 3.6 | 4.0 | H |
| 1301 | 602.7 | 419842.7 | 7514187.0 | -19.5 | -10.6 | 5.1 | 14.0 | H |
| 1301 | 606.7 | 419779.9 | 7514281.0 | -14.4 | -14.8 | 2.0 | 19.0 | H |
| 1301 | 620.8 | 419599.7 | 7514589.0 | -4.1 | -2.5 | 2.0 | 41.0 | S |
| 1301 | 653.5 | 419167.8 | 7515333.0 | -3.4 | -6.0 | 0.5 | 27.0 | S |
| 1301 | 672.3 | 418842.4 | 7515838.0 | -5.4 | -2.7 | 2.9 | 47.0 | S |
| 1301 | 810.2 | 417044.6 | 7518819.0 | -4.3 | -5.1 | 1.0 | 31.0 | S |

| LINE # | FID | UTMX (m) | UTMY (m) | INPH. (ppm) | QUAD. (ppm) | COND. (s) | DEPTH (m) | CODE |
|---|---|---|---|---|---|---|---|---|
| 1301 | 819.8 | 416937.8 | 7519018.0 | -4.6 | -2.8 | 2.9 | 47.0 | S |
| 1411 | 5443.1 | 421137.2 | 7511039.0 | -10.6 | -13.9 | 1.0 | 22.0 | H |
| 1411 | 5450.7 | 421046.8 | 7511174.0 | -10.2 | -12.2 | 2.0 | 22.0 | H |
| 1411 | 5471.1 | 420855.6 | 7511535.0 | -6.2 | -6.8 | 1.2 | 36.0 | H |
| 1411 | 5482.7 | 420763.8 | 7511750.0 | -12.0 | -19.3 | 0.9 | 18.0 | H |
| 1411 | 5494.3 | 420612.4 | 7512052.0 | -24.0 | -20.3 | 2.0 | 14.0 | H |
| 1411 | 5497.3 | 420562.2 | 7512132.0 | -20.8 | -15.9 | 2.9 | 17.0 | H |
| 1411 | 5526.2 | 420087.6 | 7512858.0 | -6.8 | -12.8 | 0.6 | 6.0 | S |
| 1411 | 5529.7 | 420030.1 | 7512953.0 | -8.0 | -12.7 | 0.7 | 14.0 | S |
| 1411 | 5549.1 | 419786.0 | 7513354.0 | -5.8 | -9.0 | 0.9 | 27.0 | S |
| 1411 | 5563.1 | 419627.1 | 7513702.0 | -14.7 | -14.3 | 2.0 | 14.0 | H |
| 1411 | 5574.7 | 419521.4 | 7513866.0 | -20.1 | -22.0 | 2.0 | 11.0 | H |
| 1411 | 5581.0 | 419482.4 | 7513944.0 | -25.8 | -23.7 | 3.6 | 17.0 | H |
| 1411 | 5671.1 | 418296.8 | 7515905.0 | -5.6 | -5.3 | 2.0 | 44.0 | S |
| 1411 | 5678.7 | 418211.6 | 7516064.0 | -6.3 | -3.2 | 3.6 | 50.0 | S |
| 1411 | 5777.1 | 416988.2 | 7518337.0 | -4.8 | -6.4 | 1.0 | 49.0 | S |
| 1411 | 5787.7 | 416930.8 | 7518462.0 | -5.6 | -10.4 | 0.9 | 33.0 | S |
| 1411 | 5793.2 | 416880.2 | 7518562.0 | -7.6 | -4.0 | 4.3 | 49.0 | S |
| 1411 | 5814.7 | 416640.9 | 7518928.0 | -6.3 | -8.7 | 0.9 | 36.0 | S |
| 1411 | 5822.7 | 416499.9 | 7519099.0 | -6.0 | -2.6 | 3.6 | 33.0 | S |
| 1502 | 4331.4 | 415376.4 | 7519941.0 | -4.0 | -4.9 | 1.0 | 37.0 | S |
| 1502 | 4346.2 | 415534.9 | 7519817.0 | -5.1 | -8.9 | 0.7 | 30.0 | S |
| 1502 | 4422.5 | 415947.4 | 7519107.0 | -2.7 | -5.0 | 0.6 | 36.0 | S |
| 1502 | 4438.5 | 416014.9 | 7518993.0 | -3.3 | -5.3 | 0.6 | 25.0 | S |
| 1502 | 4578.9 | 417606.8 | 7516307.0 | -4.3 | -4.9 | 1.0 | 35.0 | S |
| 1502 | 4642.2 | 418575.2 | 7514688.0 | -4.0 | -4.8 | 1.0 | 33.0 | S |
| 1502 | 4678.4 | 418915.6 | 7514078.0 | -6.0 | -5.7 | 1.6 | 28.0 | S |
| 1502 | 4691.6 | 419051.5 | 7513856.0 | -4.7 | -5.4 | 1.2 | 31.0 | S |
| 1502 | 4700.8 | 419202.4 | 7513600.0 | -11.4 | -10.2 | 2.0 | 14.0 | H |
| 1502 | 4757.1 | 420039.0 | 7512182.0 | -11.6 | -12.7 | 1.0 | 19.0 | H |
| 1502 | 4777.5 | 420190.2 | 7511856.0 | -22.3 | -14.0 | 2.9 | 10.0 | H |
| 1502 | 4784.0 | 420259.3 | 7511730.0 | -23.6 | -15.3 | 2.9 | 8.0 | H |
| 1502 | 4801.2 | 420461.5 | 7511357.0 | -8.2 | -3.0 | 5.8 | 32.0 | H |
| 1502 | 4812.4 | 420625.3 | 7511088.0 | -9.3 | -8.9 | 1.6 | 24.0 | H |
| 1502 | 4817.6 | 420699.2 | 7510935.0 | -12.2 | -9.7 | 2.0 | 10.0 | S |
| 1512 | 5096.1 | 423009.3 | 7506871.0 | -2.6 | -4.0 | 0.9 | 17.0 | S |
| 1601 | 3611.6 | 422436.9 | 7507231.0 | -4.1 | -6.5 | 0.9 | 25.0 | S |
| 1601 | 3803.0 | 420324.9 | 7510820.0 | -16.6 | -18.3 | 1.3 | 13.0 | H |
| 1601 | 3821.1 | 420157.4 | 7511155.0 | -36.2 | -27.6 | 3.6 | 12.0 | H |
| 1601 | 3830.6 | 420091.8 | 7511316.0 | -91.3 | -71.6 | 5.9 | 11.0 | H |
| 1601 | 3834.0 | 420062.1 | 7511363.0 | -79.6 | -71.2 | 4.4 | 11.0 | H |
| 1601 | 3844.7 | 419984.7 | 7511457.0 | -74.6 | -48.2 | 4.3 | 8.0 | H |
| 1601 | 3873.1 | 419696.5 | 7511884.0 | -48.3 | -43.3 | 4.3 | 12.0 | H |
| 1601 | 3887.5 | 419502.3 | 7512153.0 | -14.2 | -6.9 | 5.2 | 15.0 | H |
| 1601 | 3905.9 | 419286.8 | 7512521.0 | -42.2 | -31.3 | 3.6 | 8.0 | H |
| 1601 | 3912.2 | 419202.6 | 7512640.0 | -17.8 | -11.5 | 5.1 | 21.0 | H |
| 1601 | 3945.0 | 418818.2 | 7513372.0 | -17.4 | -11.4 | 3.2 | 24.0 | H |
| 1601 | 4120.6 | 416804.6 | 7517024.0 | -2.0 | -5.6 | 0.3 | 25.0 | S |
| 1601 | 4152.2 | 416527.9 | 7517501.0 | -2.5 | -4.5 | 0.4 | 26.0 | S |

| LINE # | FID | UTMX (m) | UTMY (m) | INPH. (ppm) | QUAD. (ppm) | COND. (s) | DEPTH (m) | CODE |
|---|---|---|---|---|---|---|---|---|
| 1601 | 4170.9 | 416257.0 | 7517926.0 | -2.9 | -5.7 | 0.5 | 28.0 | S |
| 1601 | 4220.1 | 415777.1 | 7518756.0 | -3.7 | -8.8 | 0.5 | 10.0 | S |
| 1601 | 4252.9 | 415303.5 | 7519622.0 | -1.1 | -5.8 | 0.1 | 0.0 | S |
| 1701 | 748.8 | 421965.6 | 7506921.0 | -6.7 | -10.2 | 0.9 | 13.0 | S |
| 1701 | 789.1 | 421674.9 | 7507553.0 | -3.9 | -2.9 | 2.0 | 39.0 | S |
| 1701 | 944.2 | 420200.3 | 7510324.0 | -5.5 | -5.6 | 1.6 | 27.0 | S |
| 1701 | 951.8 | 420117.8 | 7510414.0 | -12.4 | -15.9 | 1.0 | 15.0 | H |
| 1701 | 959.3 | 420046.5 | 7510511.0 | -19.7 | -19.8 | 2.0 | 16.0 | H |
| 1701 | 972.0 | 419943.9 | 7510733.0 | -24.1 | -15.9 | 2.9 | 14.0 | H |
| 1701 | 979.4 | 419864.7 | 7510878.0 | -35.8 | -18.9 | 5.8 | 6.0 | H |
| 1701 | 987.0 | 419785.0 | 7511024.0 | -39.8 | -21.2 | 5.8 | 7.0 | H |
| 1701 | 996.2 | 419705.7 | 7511156.0 | -33.9 | -26.1 | 2.9 | 3.0 | H |
| 1701 | 1006.6 | 419617.1 | 7511291.0 | -36.4 | -27.9 | 3.6 | 3.0 | H |
| 1701 | 1009.7 | 419585.0 | 7511340.0 | -37.1 | -28.2 | 3.6 | 1.0 | H |
| 1701 | 1032.7 | 419302.7 | 7511780.0 | -17.1 | -12.0 | 3.2 | 12.0 | H |
| 1701 | 1038.1 | 419231.4 | 7511900.0 | -28.7 | -13.6 | 4.3 | 0.0 | H |
| 1701 | 1042.5 | 419192.7 | 7511998.0 | -25.8 | -15.4 | 4.3 | 10.0 | H |
| 1701 | 1050.9 | 419088.4 | 7512178.0 | -17.1 | -9.4 | 3.8 | 20.0 | H |
| 1701 | 1090.1 | 418514.1 | 7513034.0 | -8.9 | -4.7 | 3.6 | 26.0 | S |
| 1701 | 1095.7 | 418437.8 | 7513173.0 | -4.0 | -6.5 | 0.7 | 23.0 | S |
| 1701 | 1130.1 | 418108.1 | 7513878.0 | -6.4 | -6.3 | 1.6 | 28.0 | S |
| 1701 | 1140.5 | 417963.6 | 7514109.0 | -3.3 | -6.7 | 0.4 | 26.0 | S |
| 1711 | 1607.2 | 415028.6 | 7519226.0 | -2.2 | -4.8 | 0.4 | 27.0 | S |
| 1812 | 1863.3 | 415544.1 | 7517502.0 | -1.8 | -3.8 | 0.4 | 20.0 | S |
| 1812 | 1891.3 | 415855.1 | 7516959.0 | -1.9 | -7.5 | 0.2 | 16.0 | S |
| 1812 | 2057.8 | 417858.3 | 7513524.0 | -3.2 | -7.4 | 0.4 | 21.0 | S |
| 1812 | 2065.8 | 417989.4 | 7513314.0 | -6.9 | -10.8 | 0.9 | 20.0 | S |
| 1812 | 2075.4 | 418123.1 | 7513106.0 | -5.0 | -5.4 | 1.2 | 14.0 | S |
| 1812 | 2086.2 | 418237.8 | 7512866.0 | -10.5 | -11.9 | 2.0 | 18.0 | S |
| 1822 | 2218.1 | 418739.2 | 7511816.0 | -9.7 | -8.2 | 2.0 | 14.0 | S |
| 1822 | 2224.4 | 418843.6 | 7511640.0 | -19.7 | -12.4 | 5.1 | 14.0 | H |
| 1822 | 2227.6 | 418913.4 | 7511556.0 | -23.0 | -13.5 | 2.9 | 11.0 | H |
| 1822 | 2234.6 | 419071.4 | 7511376.0 | -21.1 | -7.9 | 7.2 | 9.0 | H |
| 1822 | 2241.3 | 419201.7 | 7511194.0 | -11.4 | -2.1 | 15.9 | 15.0 | H |
| 1822 | 2252.7 | 419368.8 | 7510876.0 | -34.1 | -19.8 | 3.6 | 9.0 | H |
| 1822 | 2264.8 | 419552.1 | 7510592.0 | -29.1 | -21.0 | 3.6 | 5.0 | H |
| 1822 | 2271.6 | 419617.9 | 7510444.0 | -30.1 | -13.5 | 4.3 | 9.0 | H |
| 1822 | 2283.4 | 419730.6 | 7510186.0 | -9.9 | -9.7 | 2.0 | 25.0 | S |
| 1822 | 2315.2 | 420066.9 | 7509719.0 | -4.7 | -6.2 | 1.0 | 36.0 | S |
| 1822 | 2375.7 | 420427.9 | 7508918.0 | -10.4 | -8.3 | 2.0 | 21.0 | S |
| 1822 | 2386.7 | 420586.8 | 7508694.0 | -6.4 | -5.5 | 2.0 | 34.0 | S |
| 1822 | 2441.0 | 420911.9 | 7508169.0 | -8.6 | -10.0 | 1.3 | 23.0 | S |
| 1822 | 2475.8 | 421353.0 | 7507349.0 | -3.3 | -4.7 | 0.6 | 37.0 | S |
| 1822 | 2487.4 | 421442.4 | 7507194.0 | -5.8 | -8.3 | 1.0 | 29.0 | S |
| 1822 | 2519.7 | 421647.8 | 7506873.0 | -5.7 | -14.7 | 0.6 | 14.0 | S |
| 1901 | 2815.7 | 420179.6 | 7508587.0 | -6.3 | -5.8 | 1.6 | 32.0 | S |
| 1901 | 2822.5 | 420108.8 | 7508666.0 | -8.9 | -14.8 | 0.9 | 18.0 | S |
| 1901 | 2831.7 | 420044.5 | 7508760.0 | -6.2 | -8.2 | 1.0 | 29.0 | S |
| 1901 | 2870.5 | 419793.9 | 7509278.0 | -8.1 | -12.9 | 0.7 | 20.0 | S |

| LINE # | FID | UTMX (m) | UTMY (m) | INPH. (ppm) | QUAD. (ppm) | COND. (s) | DEPTH (m) | CODE |
|---|---|---|---|---|---|---|---|---|
| 1901 | 2888.0 | 419660.0 | 7509555.0 | -10.7 | -15.6 | 1.0 | 24.0 | S |
| 1901 | 2912.0 | 419482.0 | 7509880.0 | -4.3 | -10.7 | 0.4 | 22.0 | S |
| 1901 | 2931.0 | 419378.7 | 7510076.0 | -19.0 | -22.6 | 2.0 | 22.0 | H |
| 1901 | 2934.3 | 419350.8 | 7510100.0 | -20.7 | -22.4 | 2.0 | 19.0 | H |
| 1901 | 2946.4 | 419281.5 | 7510208.0 | -10.9 | -14.8 | 1.0 | 19.0 | H |
| 1901 | 2951.0 | 419256.0 | 7510254.0 | -10.7 | -13.4 | 1.0 | 16.0 | H |
| 1901 | 2956.8 | 419205.0 | 7510321.0 | -17.4 | -22.8 | 1.3 | 17.0 | H |
| 1901 | 2974.0 | 419037.0 | 7510601.0 | -23.7 | -10.8 | 5.1 | 19.0 | H |
| 1901 | 2987.8 | 418933.8 | 7510824.0 | -54.7 | -43.0 | 4.3 | 16.0 | H |
| 1901 | 2990.4 | 418912.0 | 7510861.0 | -55.1 | -34.9 | 5.8 | 15.0 | H |
| 1901 | 3008.3 | 418773.1 | 7511087.0 | -42.7 | -32.6 | 3.6 | 10.0 | H |
| 1901 | 3022.3 | 418606.0 | 7511337.0 | -28.5 | -15.2 | 4.3 | 3.0 | H |
| 1901 | 3032.7 | 418529.4 | 7511437.0 | -19.6 | -15.8 | 2.9 | 15.0 | S |
| 1901 | 3052.3 | 418434.4 | 7511605.0 | -23.7 | -18.0 | 2.0 | 14.0 | S |
| 1911 | 3185.5 | 417643.2 | 7513112.0 | -10.2 | -10.5 | 2.0 | 22.0 | S |
| 1911 | 3193.1 | 417536.2 | 7513264.0 | -5.9 | -6.2 | 1.6 | 36.0 | S |
| 1911 | 3236.3 | 416873.6 | 7514357.0 | -5.3 | -4.1 | 2.0 | 31.0 | S |
| 1911 | 3244.7 | 416747.7 | 7514538.0 | -5.8 | -9.0 | 0.9 | 28.0 | S |
| 1911 | 3252.3 | 416662.9 | 7514696.0 | -4.9 | -6.9 | 0.9 | 34.0 | S |
| 1911 | 3303.9 | 416301.4 | 7515495.0 | -3.2 | -4.6 | 0.6 | 48.0 | S |
| 1911 | 3309.1 | 416275.1 | 7515551.0 | -3.2 | -4.7 | 0.6 | 46.0 | S |
| 1911 | 3352.2 | 416082.0 | 7515839.0 | -4.0 | -11.7 | 0.4 | 30.0 | S |
| 1911 | 3513.0 | 414825.0 | 7518051.0 | -1.2 | -4.3 | 0.1 | 18.0 | S |
| 2001 | 2405.7 | 419431.7 | 7509268.0 | -7.5 | -11.9 | 1.2 | 15.0 | S |
| 2001 | 2420.9 | 419268.2 | 7509613.0 | -14.7 | -7.9 | 4.3 | 8.0 | H |
| 2001 | 2426.5 | 419214.2 | 7509690.0 | -12.0 | -8.5 | 2.0 | 15.0 | H |
| 2001 | 2442.5 | 419049.4 | 7509910.0 | -21.2 | -6.9 | 8.7 | 16.0 | H |
| 2001 | 2506.4 | 418395.2 | 7510909.0 | -15.0 | -10.4 | 3.2 | 0.0 | H |
| 2001 | 2514.4 | 418317.9 | 7511046.0 | -19.6 | -13.7 | 2.9 | 0.0 | H |
| 2001 | 2526.4 | 418231.3 | 7511176.0 | -11.5 | -14.7 | 1.0 | 8.0 | H |
| 2001 | 2535.2 | 418170.7 | 7511283.0 | -8.8 | -11.3 | 1.3 | 16.0 | S |
| 2001 | 2844.6 | 415055.3 | 7516950.0 | -3.6 | -5.2 | 1.0 | 26.0 | S |
| 2001 | 2853.0 | 414968.4 | 7517040.0 | -2.0 | -5.6 | 0.3 | 14.0 | S |
| 2102 | 3361.6 | 414429.1 | 7516758.0 | -4.1 | -5.7 | 0.9 | 30.0 | S |
| 2102 | 3374.0 | 414489.4 | 7516630.0 | -3.6 | -7.4 | 0.7 | 28.0 | S |
| 2102 | 3383.6 | 414602.0 | 7516530.0 | -2.8 | -11.2 | 0.3 | 14.0 | S |
| 2102 | 3397.2 | 414757.5 | 7516383.0 | -5.2 | -12.9 | 0.4 | 15.0 | S |
| 2102 | 3540.2 | 416377.2 | 7513563.0 | -2.7 | -5.3 | 0.6 | 35.0 | S |
| 2102 | 3625.8 | 417013.0 | 7512512.0 | -9.2 | -12.1 | 1.3 | 10.0 | S |
| 2102 | 3664.1 | 417184.1 | 7512065.0 | -3.5 | -4.3 | 1.2 | 38.0 | S |
| 2112 | 3762.2 | 417587.3 | 7511475.0 | -14.8 | -10.5 | 3.2 | 16.0 | S |
| 2112 | 3782.1 | 417797.5 | 7510964.0 | -22.3 | -10.4 | 5.1 | 12.0 | S |
| 2112 | 3799.8 | 418003.8 | 7510642.0 | -24.0 | -18.2 | 2.0 | 11.0 | S |
| 2112 | 3878.5 | 418558.9 | 7509738.0 | -9.0 | -3.1 | 7.2 | 28.0 | S |
| 2112 | 3886.1 | 418635.2 | 7509600.0 | -12.9 | -6.9 | 5.2 | 21.0 | H |
| 2112 | 3922.9 | 419025.8 | 7509034.0 | -26.8 | -15.0 | 4.3 | 6.0 | H |
| 2112 | 3937.3 | 419090.1 | 7508879.0 | -29.0 | -27.5 | 2.9 | 10.0 | H |
| 2112 | 3951.7 | 419147.3 | 7508756.0 | -29.1 | -34.8 | 2.9 | 15.0 | H |
| 2112 | 3959.7 | 419186.4 | 7508682.0 | -27.5 | -35.1 | 2.9 | 15.0 | H |

| LINE # | FID | UTMX (m) | UTMY (m) | INPH. (ppm) | QUAD. (ppm) | COND. (s) | DEPTH (m) | CODE |
|---|---|---|---|---|---|---|---|---|
| 2112 | 3980.8 | 419290.1 | 7508475.0 | -19.7 | -16.4 | 2.9 | 22.0 | H |
| 2112 | 3990.8 | 419384.7 | 7508315.0 | -12.6 | -14.1 | 2.0 | 18.0 | H |
| 2112 | 4020.4 | 419656.7 | 7507904.0 | -5.7 | -8.8 | 0.9 | 26.0 | S |
| 2202 | 3813.7 | 414252.3 | 7516426.0 | -8.0 | -8.8 | 1.2 | 21.0 | S |
| 2202 | 3942.0 | 416060.9 | 7513371.0 | -4.6 | -3.9 | 2.0 | 40.0 | S |
| 2202 | 3989.6 | 416493.0 | 7512686.0 | -3.2 | -4.0 | 0.9 | 38.0 | S |
| 2202 | 3995.2 | 416581.9 | 7512537.0 | -5.7 | -5.7 | 1.6 | 21.0 | S |
| 2202 | 4088.2 | 417405.8 | 7511137.0 | -58.2 | -25.0 | 10.1 | 10.0 | E |
| 2202 | 4099.3 | 417638.3 | 7510817.0 | -40.3 | -20.3 | 5.8 | 10.0 | H |
| 2202 | 4112.1 | 417768.0 | 7510439.0 | -20.3 | -11.2 | 5.1 | 13.0 | H |
| 2202 | 4156.7 | 418299.1 | 7509580.0 | -33.1 | -15.7 | 4.3 | 16.0 | H |
| 2202 | 4158.7 | 418337.2 | 7509533.0 | -30.1 | -19.0 | 3.6 | 14.0 | H |
| 2202 | 4171.9 | 418493.2 | 7509176.0 | -15.5 | -11.5 | 3.2 | 20.0 | H |
| 2202 | 4181.4 | 418586.5 | 7508939.0 | -17.3 | -20.1 | 1.3 | 4.0 | H |
| 2202 | 4197.8 | 418749.9 | 7508679.0 | -25.8 | -40.7 | 2.0 | 9.0 | H |
| 2202 | 4208.2 | 418814.9 | 7508516.0 | -31.7 | -38.7 | 2.0 | 12.0 | H |
| 2202 | 4213.1 | 418853.0 | 7508448.0 | -23.0 | -27.1 | 1.2 | 12.0 | H |
| 2202 | 4219.4 | 418909.4 | 7508358.0 | -11.7 | -16.6 | 1.0 | 15.0 | H |
| 2202 | 4247.0 | 419349.7 | 7507651.0 | -4.8 | -5.3 | 1.2 | 0.0 | S |
| 2202 | 4260.6 | 419545.8 | 7507368.0 | -4.7 | -8.6 | 0.7 | 23.0 | S |
| 2302 | 2881.1 | 414662.3 | 7514954.0 | -3.5 | -4.0 | 1.2 | 49.0 | S |
| 2302 | 2893.9 | 414767.7 | 7514818.0 | -1.5 | -3.9 | 0.4 | 33.0 | S |
| 2302 | 3013.9 | 416191.5 | 7512412.0 | -4.9 | -3.4 | 2.9 | 33.0 | S |
| 2302 | 3156.8 | 417241.3 | 7510368.0 | -23.9 | -10.5 | 5.1 | 17.0 | H |
| 2302 | 3161.0 | 417284.2 | 7510295.0 | -35.6 | -16.4 | 7.2 | 9.0 | H |
| 2302 | 3169.7 | 417370.9 | 7510160.0 | -26.8 | -11.9 | 8.7 | 5.0 | H |
| 2302 | 3172.7 | 417403.7 | 7510112.0 | -23.7 | -10.8 | 5.1 | 16.0 | H |
| 2302 | 3225.7 | 417902.0 | 7509406.0 | -23.4 | -14.9 | 2.9 | 11.0 | H |
| 2302 | 3228.3 | 417929.3 | 7509355.0 | -26.1 | -14.6 | 4.3 | 9.0 | H |
| 2302 | 3239.8 | 418065.8 | 7509096.0 | -36.9 | -18.1 | 5.8 | 4.0 | H |
| 2302 | 3245.4 | 418147.7 | 7508966.0 | -31.2 | -18.5 | 3.6 | 3.0 | H |
| 2302 | 3250.6 | 418207.8 | 7508859.0 | -20.6 | -18.1 | 2.0 | 10.0 | H |
| 2401 | 1819.9 | 418552.2 | 7507527.0 | -5.0 | -5.9 | 1.0 | 34.0 | S |
| 2401 | 1829.1 | 418499.4 | 7507633.0 | -5.6 | -8.5 | 0.9 | 28.0 | S |
| 2401 | 1837.9 | 418458.6 | 7507723.0 | -5.1 | -5.3 | 1.2 | 45.0 | S |
| 2401 | 1918.2 | 417735.4 | 7508914.0 | -43.8 | -18.1 | 5.8 | 10.0 | H |
| 2401 | 1927.0 | 417630.8 | 7509067.0 | -45.5 | -30.5 | 3.6 | 11.0 | H |
| 2401 | 1934.8 | 417531.3 | 7509212.0 | -27.1 | -8.3 | 11.5 | 2.0 | E |
| 2401 | 1980.9 | 417109.4 | 7509890.0 | -58.5 | -44.4 | 5.8 | 11.0 | H |
| 2401 | 1992.1 | 416971.7 | 7510124.0 | -39.1 | -18.4 | 5.8 | 3.0 | H |
| 2411 | 2074.1 | 416783.7 | 7510499.0 | -10.1 | -4.3 | 5.8 | 0.0 | H |
| 2411 | 2082.8 | 416744.8 | 7510615.0 | -15.0 | -7.7 | 4.3 | 10.0 | H |
| 2411 | 2093.2 | 416798.6 | 7510718.0 | -8.1 | -7.5 | 2.0 | 17.0 | S |
| 2421 | 2203.3 | 416004.8 | 7511868.0 | -2.7 | -4.3 | 0.9 | 34.0 | S |
| 2421 | 2208.6 | 415932.7 | 7511984.0 | -4.9 | -4.1 | 2.0 | 28.0 | S |
| 2421 | 2224.6 | 415707.1 | 7512318.0 | -3.3 | -4.2 | 0.9 | 30.0 | S |
| 2421 | 2244.6 | 415480.5 | 7512829.0 | -3.2 | -7.3 | 0.4 | 22.0 | S |
| 2421 | 2265.3 | 415181.2 | 7513294.0 | -6.8 | -9.7 | 0.9 | 19.0 | S |
| 2421 | 2288.9 | 414925.9 | 7513703.0 | -7.6 | -11.5 | 1.2 | 25.0 | S |

| LINE # | FID | UTMX (m) | UTMY (m) | INPH. (ppm) | QUAD. (ppm) | COND. (s) | DEPTH (m) | CODE |
|---|---|---|---|---|---|---|---|---|
| 2421 | 2316.1 | 414767.4 | 7513949.0 | -6.1 | -7.2 | 1.2 | 24.0 | S |
| 2431 | 2456.7 | 413906.8 | 7515595.0 | -4.3 | -7.6 | 0.6 | 18.0 | S |
| 2431 | 2471.0 | 413849.5 | 7515740.0 | -3.0 | -6.8 | 0.4 | 23.0 | S |
| 2431 | 2482.2 | 413769.6 | 7515906.0 | -2.1 | -4.2 | 0.4 | 20.0 | S |
| 2501 | 1819.8 | 418269.0 | 7507174.0 | -3.2 | -5.8 | 0.5 | 29.0 | S |
| 2501 | 1855.8 | 418138.3 | 7507401.0 | -4.6 | -7.4 | 0.9 | 37.0 | S |
| 2501 | 1920.5 | 417469.2 | 7508587.0 | -9.8 | -5.1 | 4.3 | 20.0 | H |
| 2501 | 1928.5 | 417342.5 | 7508816.0 | -11.4 | -3.8 | 5.8 | 15.0 | H |
| 2501 | 1967.7 | 416875.0 | 7509616.0 | -26.7 | -14.9 | 4.3 | 6.0 | H |
| 2501 | 1981.3 | 416760.3 | 7509801.0 | -24.1 | -15.1 | 2.9 | 11.0 | H |
| 2501 | 1986.1 | 416713.8 | 7509870.0 | -20.8 | -12.8 | 2.9 | 10.0 | H |
| 2501 | 2002.9 | 416538.1 | 7510166.0 | -11.4 | -6.2 | 2.9 | 17.0 | S |
| 2501 | 2011.3 | 416464.2 | 7510286.0 | -11.4 | -7.0 | 2.9 | 19.0 | S |
| 2501 | 2106.5 | 415852.1 | 7511333.0 | -8.8 | -9.0 | 1.6 | 19.0 | S |
| 2501 | 2136.1 | 415321.3 | 7512156.0 | -13.3 | -9.3 | 3.8 | 13.0 | S |
| 2501 | 2175.2 | 414741.1 | 7513090.0 | -6.7 | -7.1 | 1.6 | 32.0 | S |
| 2501 | 2203.6 | 414548.2 | 7513422.0 | -6.1 | -8.6 | 0.9 | 32.0 | S |
| 2501 | 2216.0 | 414483.9 | 7513583.0 | -5.8 | -8.5 | 0.9 | 30.0 | S |
| 2501 | 2280.0 | 413847.3 | 7514807.0 | -3.2 | -5.6 | 0.5 | 27.0 | S |
| 2501 | 2300.0 | 413761.4 | 7515004.0 | -4.1 | -7.0 | 0.7 | 34.0 | S |
| 2601 | 4633.6 | 417783.5 | 7507091.0 | -4.0 | -9.1 | 0.5 | 17.0 | S |
| 2601 | 4654.4 | 417622.8 | 7507415.0 | -2.8 | -10.3 | 0.3 | 13.0 | S |
| 2601 | 4669.2 | 417524.2 | 7507594.0 | -2.4 | -5.2 | 0.4 | 34.0 | S |
| 2601 | 4710.0 | 417186.7 | 7508271.0 | -15.6 | -12.4 | 3.2 | 22.0 | H |
| 2601 | 4717.5 | 417112.6 | 7508409.0 | -52.0 | -29.9 | 5.8 | 12.0 | H |
| 2601 | 4720.2 | 417087.3 | 7508456.0 | -47.7 | -25.3 | 8.7 | 14.0 | H |
| 2601 | 4737.9 | 416924.8 | 7508713.0 | -63.3 | -31.9 | 8.7 | 6.0 | H |
| 2601 | 4788.1 | 416439.6 | 7509431.0 | -31.5 | -17.3 | 4.3 | 8.0 | H |
| 2601 | 4791.9 | 416415.5 | 7509495.0 | -36.8 | -20.4 | 5.8 | 6.0 | H |
| 2601 | 4795.3 | 416393.0 | 7509549.0 | -40.7 | -21.5 | 5.8 | 8.0 | H |
| 2601 | 4799.7 | 416355.2 | 7509612.0 | -41.3 | -21.4 | 5.8 | 9.0 | H |
| 2601 | 4815.1 | 416208.4 | 7509834.0 | -16.5 | -11.7 | 3.2 | 18.0 | H |
| 2601 | 4989.8 | 414778.3 | 7512272.0 | -3.6 | -6.8 | 0.7 | 32.0 | S |
| 2601 | 5021.0 | 414511.1 | 7512785.0 | -6.7 | -11.1 | 0.9 | 22.0 | S |
| 2601 | 5033.0 | 414446.9 | 7512897.0 | -6.5 | -13.9 | 0.6 | 17.0 | S |
| 2601 | 5041.0 | 414392.7 | 7512972.0 | -6.7 | -13.4 | 0.6 | 17.0 | S |
| 2601 | 5053.3 | 414308.5 | 7513140.0 | -6.4 | -13.4 | 0.6 | 11.0 | S |
| 2601 | 5197.7 | 413161.9 | 7515276.0 | -3.2 | -5.4 | 0.6 | 38.0 | S |
| 2601 | 5207.7 | 413064.2 | 7515464.0 | -3.4 | -4.5 | 0.9 | 43.0 | S |
| 2601 | 5316.8 | 411858.3 | 7517448.0 | -3.9 | -3.0 | 2.0 | 0.0 | S |
| 2601 | 5325.2 | 411845.4 | 7517479.0 | -5.8 | -3.8 | 2.5 | 0.0 | S |
| 2702 | 3775.5 | 412285.5 | 7515866.0 | -3.0 | -3.9 | 0.9 | 45.0 | S |
| 2702 | 3800.7 | 412639.6 | 7515293.0 | -4.3 | -5.6 | 0.9 | 32.0 | S |
| 2702 | 3825.0 | 412964.2 | 7514844.0 | -3.4 | -8.1 | 0.4 | 24.0 | S |
| 2702 | 3855.0 | 413307.9 | 7514244.0 | -3.7 | -5.5 | 1.0 | 45.0 | S |
| 2702 | 3867.8 | 413387.3 | 7514077.0 | -3.7 | -4.2 | 1.2 | 46.0 | S |
| 2702 | 3918.9 | 413679.1 | 7513530.0 | -3.8 | -4.9 | 1.0 | 49.0 | S |
| 2702 | 3955.7 | 414000.5 | 7512948.0 | -2.4 | -5.6 | 0.3 | 25.0 | S |
| 2702 | 4015.6 | 414601.5 | 7511855.0 | -5.0 | -11.7 | 0.6 | 24.0 | S |

| LINE # | FID | UTMX (m) | UTMY (m) | INPH. (ppm) | QUAD. (ppm) | COND. (s) | DEPTH (m) | CODE |
|---|---|---|---|---|---|---|---|---|
| 2702 | 4040.0 | 414882.7 | 7511343.0 | -4.5 | -9.1 | 0.5 | 20.0 | S |
| 2712 | 4208.3 | 415981.4 | 7509703.0 | -10.1 | -6.7 | 2.9 | 27.0 | H |
| 2712 | 4217.9 | 416074.8 | 7509487.0 | -39.2 | -19.7 | 5.8 | 14.0 | H |
| 2712 | 4225.9 | 416136.2 | 7509343.0 | -39.1 | -20.3 | 5.8 | 4.0 | H |
| 2712 | 4303.1 | 416569.2 | 7508536.0 | -69.0 | -39.9 | 5.8 | 13.0 | H |
| 2712 | 4305.7 | 416586.3 | 7508499.0 | -51.8 | -33.4 | 5.8 | 13.0 | H |
| 2712 | 4323.5 | 416713.6 | 7508241.0 | -30.2 | -18.5 | 3.6 | 12.0 | H |
| 2712 | 4327.1 | 416751.2 | 7508186.0 | -26.9 | -17.7 | 3.6 | 11.0 | H |
| 2712 | 4340.6 | 416871.7 | 7507994.0 | -5.0 | -11.3 | 0.6 | 13.0 | H |
| 2712 | 4398.6 | 417095.6 | 7507619.0 | -5.7 | -11.3 | 0.9 | 25.0 | H |
| 2801 | 3015.0 | 416493.6 | 7507845.0 | -10.7 | -9.2 | 2.0 | 21.0 | H |
| 2801 | 3022.5 | 416378.7 | 7508022.0 | -23.0 | -11.9 | 5.1 | 18.0 | H |
| 2801 | 3028.5 | 416284.0 | 7508154.0 | -20.0 | -6.5 | 8.7 | 9.0 | H |
| 2801 | 3050.5 | 416029.2 | 7508610.0 | -5.6 | -8.7 | 0.9 | 26.0 | H |
| 2801 | 3064.5 | 415868.6 | 7508863.0 | -27.4 | -37.0 | 2.0 | 8.0 | H |
| 2801 | 3068.2 | 415819.8 | 7508915.0 | -28.4 | -39.2 | 2.0 | 8.0 | H |
| 2801 | 3078.9 | 415711.9 | 7509102.0 | -20.9 | -13.9 | 2.9 | 11.0 | H |
| 2801 | 3088.0 | 415631.4 | 7509312.0 | -49.4 | -23.2 | 8.7 | 10.0 | H |
| 2801 | 3097.6 | 415515.8 | 7509484.0 | -13.9 | -6.5 | 5.2 | 20.0 | H |
| 2811 | 3293.5 | 414459.1 | 7511485.0 | -2.4 | -5.3 | 0.4 | 32.0 | S |
| 2811 | 3299.5 | 414369.7 | 7511631.0 | -2.5 | -5.2 | 0.4 | 22.0 | S |
| 2811 | 3333.9 | 413808.2 | 7512463.0 | -5.9 | -9.1 | 0.9 | 28.0 | S |
| 2811 | 3350.2 | 413641.7 | 7512793.0 | -4.3 | -8.8 | 0.5 | 21.0 | S |
| 2811 | 3402.2 | 413079.9 | 7513716.0 | -5.8 | -6.3 | 1.6 | 23.0 | S |
| 2811 | 3419.4 | 412983.2 | 7513889.0 | -5.8 | -5.9 | 1.6 | 32.0 | S |
| 2811 | 3446.1 | 412922.5 | 7514028.0 | -7.1 | -9.3 | 1.0 | 34.0 | S |
| 2901 | 3832.4 | 416757.5 | 7506470.0 | -3.1 | -4.9 | 0.6 | 32.0 | S |
| 2901 | 3857.6 | 416512.3 | 7506916.0 | -3.2 | -6.5 | 0.5 | 24.0 | S |
| 2901 | 3883.0 | 416253.0 | 7507415.0 | -13.4 | -18.0 | 1.3 | 13.0 | H |
| 2901 | 3891.7 | 416179.6 | 7507559.0 | -13.0 | -16.8 | 2.0 | 19.0 | H |
| 2901 | 3907.9 | 415974.2 | 7507895.0 | -20.8 | -10.3 | 5.1 | 13.0 | H |
| 2901 | 3951.7 | 415519.9 | 7508665.0 | -4.2 | -6.0 | 0.9 | 23.0 | S |
| 2901 | 3965.3 | 415303.9 | 7508982.0 | -43.6 | -17.3 | 7.2 | 10.0 | H |
| 2901 | 3971.3 | 415203.5 | 7509125.0 | -40.0 | -22.4 | 5.8 | 10.0 | H |
| 2901 | 4116.0 | 413496.2 | 7512085.0 | -3.0 | -4.4 | 0.9 | 45.0 | S |
| 2901 | 4187.7 | 412643.1 | 7513430.0 | -8.3 | -11.1 | 1.2 | 26.0 | S |
| 2901 | 4250.9 | 411875.6 | 7515030.0 | -3.6 | -5.9 | 0.9 | 35.0 | S |
| 3002 | 3103.4 | 410849.6 | 7516012.0 | -5.3 | -8.0 | 0.7 | 23.0 | S |
| 3002 | 3113.0 | 410932.0 | 7515850.0 | -6.4 | -4.1 | 2.5 | 36.0 | S |
| 3002 | 3194.5 | 412011.3 | 7513904.0 | -6.6 | -7.3 | 1.6 | 35.0 | S |
| 3002 | 3208.0 | 412199.3 | 7513609.0 | -8.9 | -8.8 | 1.6 | 25.0 | S |
| 3002 | 3226.1 | 412441.4 | 7513273.0 | -3.5 | -3.5 | 1.2 | 39.0 | S |
| 3002 | 3280.9 | 413249.1 | 7511833.0 | -5.8 | -4.1 | 2.5 | 44.0 | S |
| 3002 | 3302.5 | 413555.8 | 7511240.0 | -5.6 | -11.5 | 0.9 | 23.0 | S |
| 3002 | 3308.0 | 413642.0 | 7511088.0 | -7.1 | -8.7 | 1.0 | 23.0 | S |
| 3002 | 3385.0 | 414710.8 | 7509266.0 | -13.4 | -9.6 | 3.2 | 6.0 | H |
| 3002 | 3392.0 | 414803.8 | 7509092.0 | -40.5 | -23.8 | 5.8 | 9.0 | H |
| 3002 | 3396.4 | 414863.1 | 7508989.0 | -56.7 | -32.5 | 8.7 | 6.0 | H |
| 3002 | 3401.2 | 414925.5 | 7508872.0 | -60.9 | -29.0 | 8.7 | 7.0 | H |

| LINE # | FID | UTMX (m) | UTMY (m) | INPH. (ppm) | QUAD. (ppm) | COND. (s) | DEPTH (m) | CODE |
|---|---|---|---|---|---|---|---|---|
| 3002 | 3409.6 | 415028.0 | 7508666.0 | -23.9 | -21.6 | 2.0 | 13.0 | H |
| 3002 | 3428.8 | 415200.8 | 7508361.0 | -26.7 | -28.6 | 2.9 | 2.0 | H |
| 3002 | 3436.8 | 415259.5 | 7508262.0 | -21.3 | -23.0 | 2.0 | 10.0 | H |
| 3002 | 3487.8 | 415716.3 | 7507508.0 | -12.8 | -9.9 | 3.2 | 31.0 | S |
| 3002 | 3493.4 | 415775.7 | 7507434.0 | -12.0 | -10.4 | 2.0 | 21.0 | S |
| 3002 | 3498.1 | 415841.7 | 7507349.0 | -8.0 | -8.7 | 1.2 | 18.0 | S |
| 3101 | 2472.6 | 415522.9 | 7506993.0 | -6.1 | -6.7 | 1.2 | 28.0 | S |
| 3101 | 2486.5 | 415430.2 | 7507199.0 | -11.8 | -9.1 | 2.0 | 17.0 | S |
| 3101 | 2492.1 | 415407.7 | 7507256.0 | -10.9 | -8.1 | 2.0 | 19.0 | S |
| 3101 | 2500.9 | 415368.2 | 7507349.0 | -6.7 | -5.0 | 2.5 | 42.0 | S |
| 3101 | 2537.3 | 414912.0 | 7508123.0 | -10.4 | -11.6 | 2.0 | 19.0 | H |
| 3101 | 2551.7 | 414657.6 | 7508516.0 | -16.4 | -17.5 | 1.3 | 13.0 | H |
| 3101 | 2560.1 | 414515.4 | 7508761.0 | -34.8 | -13.8 | 4.3 | 7.0 | H |
| 3101 | 2566.2 | 414418.2 | 7508947.0 | -56.0 | -21.6 | 10.1 | 7.0 | D |
| 3101 | 2568.8 | 414378.6 | 7509025.0 | -47.3 | -21.1 | 8.7 | 10.0 | H |
| 3101 | 2580.5 | 414197.8 | 7509348.0 | -23.9 | -19.4 | 2.0 | 10.0 | H |
| 3101 | 2585.3 | 414121.1 | 7509484.0 | -20.9 | -19.6 | 2.0 | 12.0 | H |
| 3101 | 2589.3 | 414057.8 | 7509600.0 | -18.8 | -20.3 | 2.0 | 15.0 | H |
| 3101 | 2608.4 | 413749.9 | 7510176.0 | -3.2 | -10.9 | 0.3 | 14.0 | S |
| 3101 | 2618.5 | 413586.5 | 7510470.0 | -6.3 | -15.6 | 0.6 | 11.0 | S |
| 3101 | 2628.1 | 413434.9 | 7510739.0 | -5.1 | -10.0 | 0.6 | 13.0 | S |
| 3101 | 2648.5 | 413139.3 | 7511182.0 | -4.2 | -7.9 | 0.6 | 21.0 | S |
| 3101 | 2734.4 | 412095.2 | 7513174.0 | -1.7 | -11.9 | 0.1 | 5.0 | S |
| 3101 | 2738.8 | 412023.2 | 7513316.0 | -2.8 | -8.6 | 0.3 | 18.0 | S |
| 3101 | 2768.4 | 411485.5 | 7514200.0 | -2.6 | -9.2 | 0.3 | 23.0 | S |
| 3101 | 2812.0 | 410980.6 | 7514905.0 | -3.6 | -5.9 | 0.9 | 20.0 | S |
| 3101 | 2896.4 | 410482.2 | 7515782.0 | -4.1 | -5.6 | 0.9 | 23.0 | S |
| 3202 | 1224.3 | 410336.6 | 7515181.0 | -3.8 | -4.3 | 1.2 | 47.0 | S |
| 3202 | 1268.3 | 410753.6 | 7514492.0 | -4.4 | -6.3 | 0.9 | 23.0 | S |
| 3202 | 1305.5 | 411130.6 | 7513910.0 | -4.8 | -13.2 | 0.4 | 10.0 | S |
| 3202 | 1325.1 | 411453.3 | 7513303.0 | -4.4 | -13.9 | 0.3 | 0.0 | S |
| 3202 | 1375.1 | 412314.3 | 7511895.0 | -5.5 | -2.2 | 4.3 | 37.0 | S |
| 3202 | 1382.2 | 412404.6 | 7511762.0 | -8.2 | -5.3 | 2.9 | 34.0 | S |
| 3202 | 1392.6 | 412520.2 | 7511551.0 | -7.8 | -5.8 | 2.3 | 36.0 | S |
| 3202 | 1429.0 | 412825.6 | 7510962.0 | -8.2 | -15.0 | 0.7 | 24.0 | S |
| 3202 | 1439.0 | 412956.8 | 7510785.0 | -5.9 | -3.2 | 3.6 | 39.0 | S |
| 3202 | 1455.4 | 413141.7 | 7510431.0 | -7.1 | -7.1 | 1.6 | 27.0 | S |
| 3202 | 1459.8 | 413213.7 | 7510294.0 | -2.6 | -3.2 | 1.2 | 48.0 | S |
| 3202 | 1485.0 | 413692.9 | 7509428.0 | -8.4 | -6.0 | 2.3 | 25.0 | S |
| 3202 | 1494.2 | 413869.4 | 7509108.0 | -13.7 | -8.0 | 4.3 | 22.0 | H |
| 3202 | 1506.6 | 414117.9 | 7508715.0 | -18.2 | -12.1 | 5.1 | 12.0 | H |
| 3202 | 1513.5 | 414263.4 | 7508512.0 | -23.2 | -17.7 | 2.0 | 9.0 | H |
| 3202 | 1518.1 | 414346.9 | 7508379.0 | -27.5 | -16.5 | 4.3 | 10.0 | H |
| 3202 | 1534.2 | 414594.0 | 7507911.0 | -15.5 | -17.2 | 2.0 | 20.0 | H |
| 3202 | 1537.4 | 414647.8 | 7507820.0 | -13.8 | -13.3 | 2.0 | 18.0 | H |
| 3202 | 1560.9 | 415022.2 | 7507178.0 | -7.6 | -7.4 | 2.0 | 27.0 | S |
| 3202 | 1567.2 | 415124.9 | 7507010.0 | -4.9 | -6.4 | 1.0 | 24.0 | S |
| 3301 | 528.8 | 415000.2 | 7506428.0 | -3.5 | -3.4 | 2.0 | 40.0 | S |
| 3301 | 544.0 | 414751.2 | 7506813.0 | -7.7 | -7.7 | 1.6 | 25.0 | S |

| LINE # | FID | UTMX (m) | UTMY (m) | INPH. (ppm) | QUAD. (ppm) | COND. (s) | DEPTH (m) | CODE |
|---|---|---|---|---|---|---|---|---|
| 3301 | 549.7 | 414667.6 | 7506961.0 | -8.8 | -14.4 | 0.9 | 13.0 | S |
| 3301 | 566.1 | 414372.8 | 7507460.0 | -6.8 | -11.5 | 0.9 | 14.0 | S |
| 3301 | 579.3 | 414135.8 | 7507883.0 | -2.7 | -9.4 | 0.3 | 8.0 | S |
| 3301 | 582.9 | 414066.7 | 7507995.0 | -13.4 | -13.3 | 2.0 | 9.0 | H |
| 3301 | 586.6 | 413996.1 | 7508106.0 | -28.1 | -14.6 | 4.3 | 0.0 | H |
| 3301 | 595.4 | 413840.2 | 7508353.0 | -24.5 | -16.8 | 2.9 | 8.0 | H |
| 3301 | 598.2 | 413798.7 | 7508423.0 | -27.1 | -19.1 | 3.6 | 8.0 | H |
| 3301 | 603.2 | 413730.4 | 7508537.0 | -34.9 | -16.3 | 4.3 | 12.0 | H |
| 3301 | 612.4 | 413606.7 | 7508746.0 | -20.5 | -14.7 | 2.9 | 14.0 | H |
| 3301 | 705.7 | 412452.5 | 7510783.0 | -5.9 | -15.9 | 0.6 | 15.0 | S |
| 3301 | 742.6 | 412206.1 | 7511210.0 | -4.0 | -6.3 | 0.9 | 40.0 | S |
| 3301 | 824.8 | 411320.3 | 7512806.0 | -2.4 | -6.2 | 0.3 | 17.0 | S |
| 3301 | 871.1 | 410856.3 | 7513677.0 | -4.5 | -6.6 | 0.7 | 28.0 | S |
| 3301 | 903.7 | 410494.0 | 7514326.0 | -1.2 | -6.1 | 0.1 | 0.0 | S |
| 3301 | 910.6 | 410425.3 | 7514507.0 | -3.4 | -2.8 | 1.2 | 36.0 | S |
| 3311 | 1092.8 | 409397.2 | 7516107.0 | -10.0 | -15.0 | 1.0 | 10.0 | S |
| 3311 | 1096.2 | 409351.0 | 7516172.0 | -9.8 | -14.2 | 1.0 | 9.0 | S |
| 3402 | 3839.9 | 409044.1 | 7515714.0 | -3.1 | -4.4 | 0.9 | 30.0 | S |
| 3402 | 3872.7 | 409330.8 | 7515241.0 | -4.0 | -8.3 | 0.6 | 28.0 | S |
| 3402 | 3900.3 | 409584.5 | 7514859.0 | -4.1 | -4.1 | 1.2 | 38.0 | S |
| 3402 | 4071.0 | 411680.9 | 7511490.0 | -5.3 | -8.0 | 0.7 | 34.0 | S |
| 3402 | 4137.3 | 412179.5 | 7510420.0 | -10.2 | -20.9 | 0.9 | 21.0 | S |
| 3402 | 4148.1 | 412231.2 | 7510301.0 | -6.0 | -7.5 | 1.0 | 30.0 | S |
| 3402 | 4259.2 | 413293.1 | 7508547.0 | -4.2 | -2.6 | 2.0 | 34.0 | S |
| 3402 | 4281.2 | 413553.2 | 7508130.0 | -29.4 | -11.8 | 8.7 | 17.0 | H |
| 3402 | 4289.2 | 413678.3 | 7507913.0 | -35.9 | -16.7 | 7.2 | 14.0 | H |
| 3402 | 4298.0 | 413839.4 | 7507641.0 | -10.3 | -13.1 | 1.0 | 7.0 | H |
| 3402 | 4316.4 | 414126.5 | 7507140.0 | -5.2 | -10.2 | 0.6 | 18.0 | H |
| 3402 | 4342.0 | 414480.3 | 7506505.0 | -28.1 | -31.8 | 2.9 | 3.0 | H |
| 3501 | 2826.0 | 414124.7 | 7506377.0 | -4.3 | -7.9 | 0.6 | 17.0 | S |
| 3501 | 2829.6 | 414066.3 | 7506479.0 | -8.8 | -9.3 | 1.6 | 19.0 | S |
| 3501 | 2839.4 | 413906.9 | 7506745.0 | -3.2 | -5.3 | 0.6 | 26.0 | S |
| 3501 | 2856.0 | 413622.2 | 7507201.0 | -6.2 | -9.6 | 0.9 | 9.0 | S |
| 3501 | 2867.6 | 413417.0 | 7507530.0 | -24.9 | -9.9 | 5.1 | 17.0 | H |
| 3501 | 2879.2 | 413273.8 | 7507754.0 | -21.6 | -9.6 | 5.1 | 13.0 | H |
| 3501 | 2898.4 | 413158.3 | 7507961.0 | -3.6 | -5.9 | 0.9 | 28.0 | S |
| 3501 | 2919.1 | 413112.0 | 7508044.0 | -6.4 | -5.8 | 1.6 | 30.0 | S |
| 3501 | 3163.9 | 412151.4 | 7509836.0 | -5.9 | -12.2 | 0.9 | 35.0 | S |
| 3501 | 3180.6 | 412093.4 | 7509905.0 | -5.9 | -10.5 | 0.9 | 34.0 | S |
| 3501 | 3206.6 | 412039.0 | 7509998.0 | -5.4 | -8.3 | 0.7 | 38.0 | S |
| 3501 | 3234.6 | 411787.7 | 7510375.0 | -2.8 | -6.9 | 0.4 | 26.0 | S |
| 3501 | 3293.0 | 411316.8 | 7511137.0 | -3.1 | -6.5 | 0.5 | 24.0 | S |
| 3501 | 3330.6 | 410898.0 | 7511818.0 | -4.2 | -6.3 | 0.9 | 23.0 | S |
| 3501 | 3363.0 | 410578.6 | 7512416.0 | -4.7 | -9.8 | 0.6 | 23.0 | S |
| 3501 | 3407.0 | 409999.4 | 7513450.0 | -3.2 | -9.3 | 0.3 | 11.0 | S |
| 3501 | 3427.0 | 409823.4 | 7513769.0 | -7.9 | -21.5 | 0.6 | 18.0 | S |
| 3501 | 3431.4 | 409773.9 | 7513859.0 | -8.2 | -24.4 | 0.6 | 16.0 | S |
| 3501 | 3498.9 | 409089.8 | 7515132.0 | -2.3 | -6.3 | 0.3 | 16.0 | S |
| 3501 | 3532.1 | 408802.3 | 7515633.0 | -13.5 | -18.7 | 1.3 | 10.0 | S |

| LINE # | FID | UTMX (m) | UTMY (m) | INPH. (ppm) | QUAD. (ppm) | COND. (s) | DEPTH (m) | CODE |
|---|---|---|---|---|---|---|---|---|
| 3602 | 4606.6 | 408425.8 | 7515418.0 | -7.4 | -5.6 | 2.0 | 8.0 | S |
| 3602 | 4610.6 | 408435.9 | 7515346.0 | -7.4 | -5.2 | 2.5 | 22.0 | S |
| 3602 | 4649.8 | 408918.5 | 7514511.0 | -9.3 | -8.4 | 2.0 | 18.0 | S |
| 3602 | 4658.2 | 409016.9 | 7514317.0 | -7.4 | -8.4 | 1.2 | 25.0 | S |
| 3602 | 4685.8 | 409492.8 | 7513656.0 | -5.0 | -5.7 | 1.0 | 37.0 | S |
| 3602 | 4714.5 | 409973.0 | 7512855.0 | -6.4 | -3.6 | 2.5 | 39.0 | S |
| 3602 | 4786.0 | 410972.6 | 7511040.0 | -6.3 | -11.4 | 0.9 | 23.0 | S |
| 3602 | 4813.2 | 411281.2 | 7510455.0 | -3.9 | -9.1 | 0.5 | 25.0 | S |
| 3602 | 4824.0 | 411394.0 | 7510227.0 | -5.1 | -7.7 | 0.7 | 29.0 | S |
| 3612 | 2438.1 | 411407.4 | 7510219.0 | -5.7 | -7.3 | 1.2 | 39.0 | S |
| 3612 | 2473.7 | 411680.2 | 7509697.0 | -2.8 | -8.3 | 0.4 | 26.0 | S |
| 3612 | 2478.5 | 411731.8 | 7509623.0 | -2.6 | -8.2 | 0.4 | 30.0 | S |
| 3612 | 2509.6 | 412070.4 | 7509194.0 | -3.1 | -7.7 | 0.4 | 26.0 | S |
| 3612 | 2515.6 | 412130.6 | 7509107.0 | -2.5 | -5.5 | 0.6 | 34.0 | S |
| 3622 | 2704.1 | 413105.9 | 7507283.0 | -38.5 | -14.0 | 7.2 | 13.0 | S |
| 3622 | 2713.4 | 413226.2 | 7507033.0 | -7.5 | -7.2 | 1.6 | 18.0 | S |
| 3622 | 2724.1 | 413382.0 | 7506728.0 | -4.8 | -9.1 | 0.7 | 17.0 | S |
| 3622 | 2743.2 | 413695.6 | 7506280.0 | -29.2 | -18.1 | 3.6 | 15.0 | S |
| 3622 | 2746.8 | 413753.4 | 7506199.0 | -9.2 | -11.3 | 1.3 | 24.0 | S |
| 3701 | 3819.8 | 413325.1 | 7506138.0 | -9.6 | -9.1 | 2.0 | 23.0 | S |
| 3701 | 3829.9 | 413132.9 | 7506467.0 | -5.5 | -7.0 | 1.2 | 15.0 | S |
| 3701 | 3839.9 | 412956.0 | 7506785.0 | -4.7 | -4.2 | 2.0 | 28.0 | S |
| 3701 | 3861.2 | 412700.8 | 7507189.0 | -18.1 | -5.9 | 10.1 | 9.0 | S |
| 3701 | 3876.2 | 412633.5 | 7507333.0 | -8.5 | -7.8 | 1.6 | 21.0 | S |
| 3701 | 3898.5 | 412559.9 | 7507463.0 | -9.2 | -6.9 | 2.5 | 28.0 | S |
| 3711 | 4140.3 | 411646.0 | 7509055.0 | -3.9 | -5.1 | 1.0 | 34.0 | S |
| 3711 | 4186.2 | 411303.2 | 7509628.0 | -6.9 | -6.7 | 1.6 | 23.0 | S |
| 3711 | 4250.6 | 410573.9 | 7510835.0 | -4.7 | -7.5 | 0.9 | 30.0 | S |
| 3711 | 4253.8 | 410521.0 | 7510919.0 | -6.2 | -6.9 | 1.2 | 30.0 | S |
| 3711 | 4267.3 | 410314.2 | 7511259.0 | -5.2 | -5.3 | 1.2 | 23.0 | S |
| 3711 | 4366.9 | 409090.8 | 7513394.0 | -3.2 | -9.7 | 0.3 | 4.0 | S |
| 3711 | 4393.6 | 408678.7 | 7514100.0 | -5.8 | -12.7 | 0.6 | 6.0 | S |
| 3711 | 4427.2 | 408269.8 | 7514702.0 | -5.8 | -10.2 | 0.9 | 10.0 | S |
| 3711 | 4449.6 | 408162.9 | 7515001.0 | -14.8 | -16.5 | 2.0 | 10.0 | S |
| 3802 | 3160.7 | 407866.2 | 7514769.0 | -7.9 | -6.1 | 2.3 | 20.0 | S |
| 3802 | 3176.8 | 408042.9 | 7514460.0 | -3.0 | -5.1 | 0.6 | 29.0 | S |
| 3802 | 3192.8 | 408188.6 | 7514129.0 | -3.7 | -4.1 | 1.2 | 35.0 | S |
| 3802 | 3211.1 | 408365.8 | 7513817.0 | -3.8 | -3.1 | 2.0 | 52.0 | S |
| 3802 | 3225.5 | 408534.7 | 7513553.0 | -8.4 | -12.9 | 0.7 | 13.0 | S |
| 3802 | 3279.1 | 409083.8 | 7512644.0 | -5.8 | -9.2 | 0.9 | 27.0 | S |
| 3802 | 3287.5 | 409167.2 | 7512529.0 | -8.2 | -11.7 | 1.2 | 23.0 | S |
| 3802 | 3304.7 | 409275.1 | 7512319.0 | -4.9 | -7.9 | 0.7 | 32.0 | S |
| 3802 | 3416.3 | 410206.3 | 7510668.0 | -4.7 | -5.3 | 1.2 | 30.0 | S |
| 3802 | 3425.8 | 410325.9 | 7510435.0 | -5.3 | -8.6 | 0.7 | 22.0 | S |
| 3802 | 3446.3 | 410589.0 | 7509929.0 | -3.8 | -9.1 | 0.5 | 27.0 | S |
| 3802 | 3511.4 | 411015.8 | 7509300.0 | -5.4 | -9.2 | 0.7 | 20.0 | S |
| 3802 | 3518.6 | 411087.3 | 7509156.0 | -4.1 | -7.6 | 0.6 | 15.0 | S |
| 3802 | 3524.2 | 411144.8 | 7509014.0 | -4.6 | -7.6 | 0.7 | 14.0 | S |
| 3802 | 3546.0 | 411397.1 | 7508486.0 | -5.9 | -6.7 | 1.2 | 28.0 | S |

| LINE # | FID | UTMX (m) | UTMY (m) | INPH. (ppm) | QUAD. (ppm) | COND. (s) | DEPTH (m) | CODE |
|---|---|---|---|---|---|---|---|---|
| 3802 | 3550.2 | 411442.2 | 7508400.0 | -7.1 | -12.1 | 0.9 | 20.0 | S |
| 3802 | 3677.3 | 412207.3 | 7507244.0 | -8.1 | -4.0 | 4.3 | 27.0 | S |
| 3802 | 3688.9 | 412309.8 | 7507065.0 | -14.2 | -7.0 | 5.2 | 16.0 | H |
| 3802 | 3698.5 | 412393.5 | 7506926.0 | -30.2 | -12.8 | 4.3 | 7.0 | H |
| 3802 | 3704.1 | 412448.3 | 7506831.0 | -26.2 | -16.4 | 4.3 | 13.0 | H |
| 3802 | 3711.7 | 412540.1 | 7506657.0 | -14.1 | -18.7 | 1.3 | 11.0 | H |
| 3802 | 3724.6 | 412759.0 | 7506272.0 | -7.2 | -13.6 | 0.6 | 7.0 | S |
| 3802 | 3728.1 | 412820.5 | 7506168.0 | -8.4 | -10.2 | 1.2 | 13.0 | S |
| 3901 | 2276.7 | 412421.6 | 7506123.0 | -8.8 | -12.0 | 1.3 | 16.0 | H |
| 3901 | 2289.9 | 412190.6 | 7506500.0 | -22.4 | -15.0 | 2.9 | 11.0 | H |
| 3901 | 2314.2 | 412008.4 | 7506801.0 | -23.4 | -15.5 | 2.9 | 0.0 | H |
| 3901 | 2343.7 | 411951.1 | 7506943.0 | -18.0 | -10.1 | 5.1 | 5.0 | H |
| 3911 | 2588.2 | 410920.8 | 7508774.0 | -4.9 | -5.5 | 1.0 | 27.0 | S |
| 3911 | 2600.6 | 410773.1 | 7509006.0 | -5.6 | -4.1 | 2.5 | 28.0 | S |
| 3911 | 2626.6 | 410565.0 | 7509285.0 | -3.9 | -5.4 | 1.0 | 36.0 | S |
| 3911 | 2688.1 | 409688.0 | 7510765.0 | -5.7 | -3.8 | 2.5 | 35.0 | S |
| 3911 | 2702.1 | 409593.8 | 7510973.0 | -3.2 | -4.7 | 0.6 | 30.0 | S |
| 3911 | 2777.3 | 408651.0 | 7512640.0 | -3.5 | -9.6 | 0.3 | 4.0 | S |
| 3911 | 2848.8 | 407886.6 | 7513914.0 | -6.3 | -8.2 | 1.0 | 24.0 | S |
| 3911 | 2862.4 | 407755.8 | 7514125.0 | -5.2 | -7.6 | 0.7 | 4.0 | S |
| 3911 | 2899.9 | 407373.7 | 7514712.0 | -7.6 | -9.6 | 1.2 | 16.0 | S |
| 4002 | 1680.7 | 407408.6 | 7513920.0 | -1.7 | -10.2 | 0.1 | 11.0 | S |
| 4002 | 1760.7 | 408159.0 | 7512646.0 | -4.0 | -4.6 | 1.0 | 39.0 | S |
| 4002 | 1780.7 | 408451.3 | 7512237.0 | -4.8 | -5.7 | 1.0 | 33.0 | S |
| 4002 | 1817.1 | 408896.5 | 7511378.0 | -5.0 | -5.2 | 1.2 | 26.0 | S |
| 4002 | 1968.6 | 410184.3 | 7509089.0 | -5.6 | -6.6 | 1.2 | 41.0 | S |
| 4002 | 1995.4 | 410516.1 | 7508608.0 | -3.1 | -8.6 | 0.3 | 11.0 | S |
| 4002 | 2144.1 | 411642.6 | 7506689.0 | -4.5 | -3.8 | 1.2 | 18.0 | S |
| 4002 | 2151.3 | 411715.8 | 7506569.0 | -4.6 | -4.0 | 2.0 | 16.0 | S |
| 4002 | 2165.3 | 411872.4 | 7506261.0 | -5.0 | -8.1 | 0.7 | 14.0 | S |
| 4002 | 2170.9 | 411951.6 | 7506106.0 | -7.9 | -7.6 | 1.6 | 16.0 | S |
| 4002 | 2180.5 | 412105.3 | 7505827.0 | -11.7 | -21.6 | 0.9 | 14.0 | S |
| 4002 | 2188.9 | 412231.0 | 7505626.0 | -3.6 | -7.2 | 0.7 | 22.0 | S |
| 4102 | 2453.4 | 407498.8 | 7513077.0 | -4.5 | -2.4 | 4.3 | 44.0 | S |
| 4102 | 2479.0 | 407841.2 | 7512537.0 | -1.9 | -4.1 | 0.4 | 22.0 | S |
| 4102 | 2486.6 | 407971.3 | 7512321.0 | -2.7 | -3.4 | 1.2 | 41.0 | S |
| 4102 | 2524.1 | 408542.2 | 7511318.0 | -5.4 | -5.6 | 1.0 | 21.0 | S |
| 4102 | 2635.7 | 409973.4 | 7508842.0 | -2.6 | -8.1 | 0.4 | 8.0 | S |
| 4102 | 2646.1 | 410092.7 | 7508619.0 | -4.6 | -8.1 | 0.7 | 21.0 | S |
| 4102 | 2820.0 | 411467.8 | 7506105.0 | -12.4 | -8.1 | 2.0 | 21.0 | S |
| 4102 | 2834.0 | 411671.5 | 7505815.0 | -14.5 | -14.9 | 2.0 | 15.0 | S |
| 4102 | 2850.8 | 411907.8 | 7505387.0 | -8.7 | -8.0 | 2.0 | 22.0 | S |
| 4201 | 1719.1 | 411500.9 | 7505387.0 | -8.2 | -10.4 | 1.2 | 18.0 | H |
| 4201 | 1729.1 | 411352.9 | 7505642.0 | -11.0 | -15.2 | 1.0 | 8.0 | H |
| 4201 | 1734.6 | 411257.6 | 7505781.0 | -15.4 | -13.3 | 2.0 | 15.0 | H |
| 4201 | 1749.4 | 411069.7 | 7506087.0 | -16.7 | -15.8 | 2.0 | 12.0 | H |
| 4201 | 1756.6 | 411001.4 | 7506202.0 | -26.8 | -24.0 | 3.6 | 4.0 | H |
| 4201 | 1770.0 | 410901.9 | 7506341.0 | -32.3 | -21.9 | 3.6 | 5.0 | H |
| 4201 | 1779.5 | 410865.1 | 7506415.0 | -23.9 | -16.8 | 2.9 | 6.0 | H |

| LINE # | FID | UTMX (m) | UTMY (m) | INPH. (ppm) | QUAD. (ppm) | COND. (s) | DEPTH (m) | CODE |
|---|---|---|---|---|---|---|---|---|
| 4211 | 2005.5 | 409770.9 | 7508345.0 | -5.0 | -3.8 | 2.0 | 33.0 | S |
| 4211 | 2020.6 | 409636.6 | 7508531.0 | -4.0 | -5.6 | 0.9 | 25.0 | S |
| 4211 | 2025.0 | 409601.5 | 7508612.0 | -4.5 | -4.7 | 1.0 | 34.0 | S |
| 4302 | 1301.7 | 407782.4 | 7510848.0 | -2.3 | -6.5 | 0.3 | 22.0 | S |
| 4302 | 1332.5 | 408161.6 | 7510266.0 | -1.7 | -3.8 | 0.4 | 31.0 | S |
| 4302 | 1356.9 | 408466.2 | 7509788.0 | -3.0 | -4.0 | 0.9 | 35.0 | S |
| 4302 | 1456.4 | 409372.4 | 7508198.0 | -7.0 | -9.1 | 1.0 | 16.0 | S |
| 4302 | 1594.3 | 410556.8 | 7505999.0 | -7.4 | -4.3 | 2.9 | 19.0 | S |
| 4302 | 1608.3 | 410733.1 | 7505692.0 | -23.6 | -14.3 | 2.9 | 11.0 | H |
| 4302 | 1616.3 | 410888.3 | 7505498.0 | -25.3 | -13.3 | 2.9 | 5.0 | H |
| 4302 | 1631.5 | 411135.8 | 7505133.0 | -5.9 | -6.5 | 1.2 | 29.0 | H |
| 4401 | 132.1 | 410520.0 | 7505307.0 | -23.1 | -18.2 | 2.0 | 13.0 | H |
| 4401 | 140.5 | 410382.9 | 7505514.0 | -27.4 | -18.6 | 3.6 | 4.0 | H |
| 4401 | 147.6 | 410288.2 | 7505667.0 | -21.2 | -15.3 | 2.9 | 6.0 | H |
| 4401 | 178.8 | 410053.6 | 7506065.0 | -47.4 | -30.8 | 5.8 | 1.0 | H |
| 4401 | 194.4 | 409954.9 | 7506210.0 | -21.2 | -15.1 | 2.9 | 10.0 | H |
| 4411 | 403.3 | 408875.4 | 7508123.0 | -3.1 | -4.7 | 0.6 | 32.0 | S |
| 4411 | 489.2 | 407977.4 | 7509613.0 | -1.7 | -4.6 | 0.4 | 21.0 | S |
| 4411 | 503.6 | 407795.3 | 7509897.0 | -4.6 | -4.0 | 2.0 | 34.0 | S |
| 4411 | 544.8 | 407582.3 | 7510307.0 | -3.3 | -6.6 | 0.4 | 26.0 | S |
| 4411 | 551.6 | 407539.4 | 7510381.0 | -5.5 | -5.2 | 1.2 | 36.0 | S |
| 4411 | 557.2 | 407485.1 | 7510458.0 | -4.2 | -5.9 | 0.9 | 28.0 | S |
| 4411 | 699.9 | 406249.4 | 7512647.0 | -4.0 | -6.7 | 0.7 | 23.0 | S |
| 4502 | 3677.1 | 407422.8 | 7509625.0 | -3.8 | -7.6 | 0.6 | 33.0 | S |
| 4502 | 3814.8 | 408683.3 | 7507547.0 | -4.4 | -7.5 | 0.6 | 20.0 | S |
| 4502 | 3917.9 | 409680.8 | 7505684.0 | -22.5 | -9.4 | 5.8 | 6.0 | H |
| 4502 | 3926.7 | 409859.9 | 7505450.0 | -31.0 | -14.7 | 4.3 | 4.0 | H |
| 4502 | 3941.9 | 410161.3 | 7505031.0 | -7.1 | -7.9 | 1.2 | 17.0 | H |
| 4601 | 4069.6 | 409527.7 | 7505323.0 | -32.1 | -11.6 | 8.7 | 6.0 | H |
| 4601 | 4076.4 | 409452.6 | 7505467.0 | -21.6 | -12.1 | 5.1 | 5.0 | H |
| 4601 | 4080.7 | 409398.9 | 7505560.0 | -13.2 | -10.6 | 3.2 | 13.0 | H |
| 4601 | 4227.5 | 408238.5 | 7507675.0 | -4.1 | -5.0 | 1.0 | 19.0 | S |
| 4601 | 4382.6 | 406492.5 | 7510775.0 | -2.5 | -7.2 | 0.2 | 1.0 | S |
| 4601 | 4398.6 | 406309.1 | 7511035.0 | -4.7 | -5.2 | 1.2 | 34.0 | S |
| 4702 | 1216.9 | 404773.4 | 7512926.0 | -2.9 | -4.4 | 0.9 | 18.0 | S |
| 4702 | 1226.0 | 404885.1 | 7512761.0 | -9.9 | -6.3 | 2.9 | 19.0 | S |
| 4702 | 1493.8 | 407762.5 | 7507678.0 | -3.5 | -5.1 | 1.0 | 30.0 | S |
| 4712 | 1646.8 | 408514.3 | 7506370.0 | -6.8 | -10.3 | 0.9 | 21.0 | S |
| 4712 | 1663.6 | 408681.3 | 7506029.0 | -6.0 | -7.7 | 1.0 | 20.0 | S |
| 4712 | 1717.5 | 409177.0 | 7505181.0 | -21.3 | -12.3 | 5.1 | 22.0 | H |
| 4712 | 1733.8 | 409469.0 | 7504765.0 | -11.7 | -10.6 | 2.0 | 23.0 | H |
| 4801 | 1900.1 | 409071.9 | 7504710.0 | -14.9 | -12.4 | 3.2 | 23.0 | H |
| 4801 | 1906.5 | 408959.7 | 7504904.0 | -11.6 | -9.7 | 2.0 | 16.0 | H |
| 4801 | 1912.1 | 408859.2 | 7505066.0 | -4.5 | -6.2 | 0.9 | 22.0 | S |
| 4801 | 1996.0 | 408458.2 | 7505790.0 | -1.4 | -7.3 | 0.1 | 0.0 | S |
| 4801 | 2012.4 | 408340.2 | 7505950.0 | -2.4 | -7.8 | 0.2 | 15.0 | S |
| 4801 | 2031.6 | 408182.1 | 7506216.0 | -3.3 | -9.0 | 0.3 | 13.0 | S |
| 4811 | 2257.9 | 406763.7 | 7508575.0 | -2.7 | -4.0 | 0.9 | 41.0 | S |
| 4811 | 2278.3 | 406494.9 | 7509040.0 | -5.2 | -6.7 | 0.9 | 24.0 | S |

| LINE # | FID | UTMX (m) | UTMY (m) | INPH. (ppm) | QUAD. (ppm) | COND. (s) | DEPTH (m) | CODE |
|---|---|---|---|---|---|---|---|---|
| 4811 | 2295.9 | 406310.1 | 7509393.0 | -4.8 | -8.4 | 0.7 | 16.0 | S |
| 4811 | 2311.0 | 406147.2 | 7509593.0 | -5.8 | -7.0 | 1.2 | 27.0 | S |
| 4811 | 2441.9 | 404698.8 | 7512185.0 | -3.1 | -4.6 | 0.6 | 20.0 | S |
| 4811 | 2450.9 | 404573.3 | 7512401.0 | -11.6 | -5.1 | 4.3 | 18.0 | S |
| 4811 | 2476.0 | 404355.7 | 7512845.0 | -7.0 | -11.1 | 0.9 | 12.0 | S |
| 4811 | 2479.4 | 404323.4 | 7512903.0 | -8.6 | -8.9 | 1.6 | 20.0 | S |
| 4902 | 2782.7 | 403914.8 | 7512728.0 | -6.5 | -4.5 | 2.0 | 15.0 | S |
| 4902 | 2824.5 | 404342.6 | 7512137.0 | -14.7 | -12.2 | 3.2 | 27.0 | S |
| 4902 | 2839.3 | 404487.8 | 7511849.0 | -3.9 | -2.3 | 2.9 | 67.0 | S |
| 4902 | 2915.2 | 405417.0 | 7510211.0 | -6.2 | -4.2 | 2.5 | 36.0 | S |
| 4902 | 2969.5 | 405911.0 | 7509229.0 | -4.1 | -8.8 | 0.5 | 26.0 | S |
| 4902 | 3005.9 | 406366.4 | 7508566.0 | -9.6 | -10.5 | 2.0 | 27.0 | S |
| 4902 | 3058.6 | 406829.0 | 7507792.0 | -8.2 | -7.9 | 1.6 | 26.0 | S |
| 4922 | 3314.4 | 407870.5 | 7505810.0 | -6.5 | -8.5 | 0.9 | 16.0 | S |
| 4922 | 3376.2 | 408649.7 | 7504584.0 | -24.6 | -27.7 | 1.2 | 15.0 | H |
| 4922 | 3379.5 | 408708.5 | 7504503.0 | -25.6 | -31.8 | 2.9 | 18.0 | H |
| 5001 | 3685.5 | 408281.2 | 7504548.0 | -11.6 | -10.7 | 2.0 | 25.0 | H |
| 5001 | 3690.3 | 408179.2 | 7504675.0 | -10.0 | -9.3 | 2.0 | 29.0 | H |
| 5001 | 3723.4 | 407789.1 | 7505265.0 | -3.5 | -5.7 | 0.9 | 36.0 | S |
| 5001 | 3733.0 | 407705.3 | 7505438.0 | -3.8 | -4.4 | 1.2 | 45.0 | S |
| 5021 | 4025.3 | 406520.7 | 7507512.0 | -3.4 | -3.6 | 0.9 | 39.0 | S |
| 5021 | 4050.9 | 406204.5 | 7507991.0 | -3.1 | -8.2 | 0.4 | 31.0 | S |
| 5021 | 4056.5 | 406147.2 | 7508095.0 | -5.3 | -10.6 | 0.6 | 29.0 | S |
| 5021 | 4063.3 | 406067.0 | 7508233.0 | -8.7 | -14.1 | 0.9 | 13.0 | S |
| 5021 | 4078.9 | 405893.9 | 7508499.0 | -6.2 | -9.0 | 0.9 | 25.0 | S |
| 5021 | 4098.5 | 405712.8 | 7508826.0 | -6.7 | -11.2 | 0.9 | 26.0 | S |
| 5021 | 4123.3 | 405456.1 | 7509305.0 | -6.6 | -5.3 | 2.5 | 35.0 | S |
| 5021 | 4208.8 | 404453.5 | 7511140.0 | -4.7 | -6.7 | 0.9 | 30.0 | S |
| 5021 | 4261.2 | 404137.1 | 7511704.0 | -10.5 | -8.5 | 2.0 | 16.0 | S |
| 5021 | 4300.2 | 403840.7 | 7512306.0 | -2.0 | -6.0 | 0.3 | 8.0 | S |
| 5021 | 4311.7 | 403676.4 | 7512561.0 | -17.1 | -13.7 | 2.0 | 0.0 | S |
| 5102 | 4422.0 | 403163.0 | 7512408.0 | -4.6 | -4.9 | 1.2 | 33.0 | S |
| 5102 | 4452.5 | 403386.2 | 7511841.0 | -12.8 | -20.2 | 1.3 | 8.0 | S |
| 5102 | 4456.8 | 403419.8 | 7511798.0 | -11.2 | -15.4 | 1.0 | 12.0 | S |
| 5102 | 4465.6 | 403468.7 | 7511710.0 | -8.7 | -11.2 | 1.3 | 28.0 | S |
| 5102 | 4503.1 | 403808.4 | 7511304.0 | -28.6 | -18.4 | 3.6 | 15.0 | S |
| 5102 | 4520.9 | 404012.3 | 7511060.0 | -6.5 | -7.7 | 1.2 | 32.0 | S |
| 5102 | 4527.5 | 404072.1 | 7510972.0 | -10.2 | -11.8 | 2.0 | 26.0 | S |
| 5102 | 4554.7 | 404270.7 | 7510640.0 | -5.9 | -7.1 | 1.2 | 26.0 | S |
| 5102 | 4571.5 | 404462.3 | 7510319.0 | -4.1 | -12.4 | 0.4 | 18.0 | S |
| 5102 | 4658.7 | 405496.8 | 7508416.0 | -3.9 | -7.8 | 0.6 | 16.0 | S |
| 5102 | 4713.1 | 406197.5 | 7507225.0 | -4.8 | -4.9 | 1.2 | 32.0 | S |
| 5102 | 4876.6 | 407727.3 | 7504458.0 | -5.3 | -2.2 | 4.3 | 49.0 | S |
| 5102 | 4882.6 | 407844.8 | 7504279.0 | -7.6 | -8.1 | 1.6 | 19.0 | S |
| 5201 | 2450.5 | 407394.3 | 7504357.0 | -10.9 | -8.7 | 2.0 | 18.0 | S |
| 5201 | 2626.0 | 405589.8 | 7507661.0 | -6.2 | -4.2 | 2.5 | 35.0 | S |
| 5201 | 2643.6 | 405373.3 | 7507964.0 | -7.8 | -7.1 | 2.0 | 16.0 | S |
| 5201 | 2658.8 | 405211.4 | 7508144.0 | -5.9 | -2.9 | 3.6 | 32.0 | S |
| 5201 | 2833.4 | 403630.5 | 7510926.0 | -9.4 | -2.6 | 7.2 | 15.0 | S |

| LINE # | FID | UTMX (m) | UTMY (m) | INPH. (ppm) | QUAD. (ppm) | COND. (s) | DEPTH (m) | CODE |
|---|---|---|---|---|---|---|---|---|
| 5201 | 2892.6 | 403228.4 | 7511710.0 | -15.4 | -15.4 | 2.0 | 1.0 | S |
| 5201 | 2897.0 | 403185.2 | 7511785.0 | -12.1 | -14.4 | 1.0 | 0.0 | S |
| 5302 | 1771.8 | 402578.8 | 7511936.0 | -11.3 | -8.4 | 2.0 | 0.0 | S |
| 5302 | 1776.8 | 402632.6 | 7511815.0 | -12.0 | -10.5 | 2.0 | 0.0 | S |
| 5302 | 1804.3 | 402797.7 | 7511379.0 | -16.2 | -18.0 | 1.3 | 5.0 | S |
| 5302 | 1827.1 | 402934.4 | 7511158.0 | -9.0 | -15.0 | 0.9 | 7.0 | S |
| 5302 | 1849.5 | 403091.7 | 7510915.0 | -4.7 | -10.5 | 0.6 | 14.0 | S |
| 5302 | 1867.9 | 403254.3 | 7510664.0 | -8.4 | -7.9 | 1.6 | 17.0 | S |
| 5302 | 1873.9 | 403348.2 | 7510549.0 | -4.0 | -7.0 | 0.7 | 18.0 | S |
| 5302 | 1964.6 | 404439.8 | 7508813.0 | -4.1 | -5.2 | 1.0 | 18.0 | S |
| 5302 | 2015.4 | 404996.1 | 7507864.0 | -7.1 | -4.9 | 2.5 | 26.0 | S |
| 5302 | 2069.8 | 405510.6 | 7506690.0 | -8.4 | -8.6 | 1.2 | 17.0 | S |
| 5302 | 2077.4 | 405610.1 | 7506508.0 | -8.6 | -8.1 | 2.0 | 25.0 | S |
| 5302 | 2089.4 | 405797.3 | 7506260.0 | -12.6 | -7.7 | 4.3 | 19.0 | S |
| 5302 | 2151.3 | 406761.3 | 7504745.0 | -1.1 | -6.2 | 0.1 | 0.0 | S |
| 5302 | 2163.0 | 406956.6 | 7504335.0 | -17.5 | -18.5 | 1.3 | 10.0 | S |
| 5302 | 2167.0 | 407030.3 | 7504201.0 | -5.5 | -13.6 | 0.4 | 6.0 | S |
| 5302 | 2176.5 | 407211.9 | 7503900.0 | -3.3 | -6.1 | 0.5 | 16.0 | S |
| 5401 | 1186.3 | 406997.4 | 7503545.0 | -2.0 | -7.4 | 0.2 | 12.0 | S |
| 5401 | 1197.5 | 406811.3 | 7503807.0 | -14.0 | -21.0 | 1.3 | 16.0 | S |
| 5401 | 1205.9 | 406670.6 | 7504005.0 | -8.9 | -17.1 | 0.9 | 14.0 | S |
| 5401 | 1237.5 | 406159.9 | 7504855.0 | -4.7 | -12.5 | 0.6 | 8.0 | S |
| 5401 | 1249.9 | 406002.8 | 7505152.0 | -3.3 | -5.5 | 0.5 | 21.0 | S |
| 5401 | 1302.6 | 405290.2 | 7506455.0 | -2.7 | -5.1 | 0.6 | 21.0 | S |
| 5401 | 1369.0 | 404698.3 | 7507625.0 | -0.9 | -5.4 | 0.1 | 0.0 | S |
| 5401 | 1430.8 | 403788.4 | 7509078.0 | -2.2 | -7.9 | 0.2 | 11.0 | S |
| 5401 | 1435.3 | 403728.2 | 7509204.0 | -2.5 | -9.7 | 0.3 | 6.0 | S |
| 5401 | 1576.4 | 402961.6 | 7510485.0 | -3.4 | -3.4 | 1.2 | 21.0 | S |
| 5401 | 1591.6 | 402726.2 | 7510806.0 | -11.3 | -11.4 | 2.0 | 6.0 | S |
| 5401 | 1605.2 | 402599.6 | 7511035.0 | -11.9 | -18.2 | 0.9 | 8.0 | S |
| 5401 | 1653.5 | 402140.9 | 7511892.0 | -8.6 | -7.2 | 2.5 | 7.0 | S |
| 5502 | 3412.8 | 401784.5 | 7511640.0 | -15.7 | -19.0 | 1.3 | 3.0 | S |
| 5502 | 3417.6 | 401817.3 | 7511575.0 | -12.1 | -17.2 | 1.0 | 10.0 | S |
| 5502 | 3425.2 | 401870.8 | 7511475.0 | -7.0 | -10.9 | 0.9 | 23.0 | S |
| 5502 | 3503.9 | 402477.8 | 7510442.0 | -7.6 | -10.4 | 1.2 | 10.0 | S |
| 5502 | 3519.9 | 402660.9 | 7510171.0 | -5.3 | -7.9 | 0.7 | 14.0 | S |
| 5502 | 3558.7 | 403026.4 | 7509603.0 | -4.0 | -5.4 | 1.0 | 27.0 | S |
| 5502 | 3594.7 | 403288.3 | 7509024.0 | -3.0 | -3.7 | 0.9 | 26.0 | S |
| 5502 | 3683.8 | 404352.7 | 7507287.0 | -6.3 | -8.1 | 1.0 | 16.0 | S |
| 5502 | 3741.0 | 404869.6 | 7506302.0 | -5.3 | -7.4 | 0.9 | 24.0 | S |
| 5502 | 3756.4 | 405042.7 | 7506052.0 | -6.8 | -8.0 | 1.2 | 18.0 | S |
| 5502 | 3833.3 | 405918.8 | 7504470.0 | -4.5 | -8.3 | 0.7 | 9.0 | S |
| 5502 | 3837.4 | 406003.1 | 7504352.0 | -4.2 | -8.0 | 0.6 | 16.0 | S |
| 5502 | 3842.6 | 406114.3 | 7504209.0 | -0.8 | -8.0 | 0.0 | 0.0 | S |
| 5502 | 3861.7 | 406458.8 | 7503661.0 | -14.4 | -18.7 | 1.3 | 7.0 | H |
| 5601 | 3951.4 | 406272.9 | 7503100.0 | -13.5 | -20.7 | 1.3 | 16.0 | H |
| 5601 | 3964.2 | 406092.4 | 7503406.0 | -13.0 | -20.6 | 1.3 | 17.0 | H |
| 5601 | 3968.6 | 406019.0 | 7503520.0 | -18.6 | -32.1 | 1.2 | 11.0 | H |
| 5601 | 3987.0 | 405720.2 | 7504014.0 | -6.1 | -11.2 | 0.9 | 20.0 | S |

| LINE # | FID | UTMX (m) | UTMY (m) | INPH. (ppm) | QUAD. (ppm) | COND. (s) | DEPTH (m) | CODE |
|---|---|---|---|---|---|---|---|---|
| 5601 | 4220.1 | 404407.2 | 7506464.0 | -4.7 | -11.5 | 0.6 | 24.0 | S |
| 5601 | 4237.3 | 404348.3 | 7506551.0 | -5.1 | -10.8 | 0.6 | 28.0 | S |
| 5601 | 4268.9 | 404025.4 | 7507001.0 | -11.3 | -13.0 | 1.0 | 12.0 | S |
| 5601 | 4288.0 | 403771.3 | 7507466.0 | -4.0 | -3.5 | 1.2 | 39.0 | S |
| 5601 | 4371.2 | 402678.3 | 7509369.0 | -4.1 | -11.5 | 0.4 | 13.0 | S |
| 5601 | 4403.6 | 402292.9 | 7510115.0 | -12.9 | -15.7 | 2.0 | 16.0 | S |
| 5601 | 4411.6 | 402169.2 | 7510313.0 | -9.3 | -6.5 | 2.5 | 24.0 | S |
| 5601 | 4470.8 | 401667.7 | 7511286.0 | -5.5 | -6.0 | 1.0 | 18.0 | S |
| 5701 | 2167.7 | 406063.3 | 7502849.0 | -14.7 | -25.5 | 0.9 | 8.0 | H |
| 5701 | 2193.3 | 405794.5 | 7503482.0 | -19.7 | -29.1 | 1.2 | 14.0 | H |
| 5701 | 2196.9 | 405731.2 | 7503562.0 | -22.2 | -30.7 | 1.2 | 14.0 | H |
| 5721 | 2470.1 | 404218.2 | 7505996.0 | -5.7 | -4.1 | 2.5 | 23.0 | S |
| 5731 | 2575.5 | 403799.2 | 7506722.0 | -9.8 | -12.6 | 1.0 | 13.0 | S |
| 5731 | 2599.9 | 403453.8 | 7507286.0 | -4.5 | -6.7 | 0.9 | 39.0 | S |
| 5731 | 2662.4 | 402549.8 | 7508830.0 | -3.9 | -4.2 | 1.2 | 35.0 | S |
| 5731 | 2693.3 | 402245.5 | 7509243.0 | -4.4 | -6.1 | 0.9 | 24.0 | S |
| 5731 | 2791.6 | 401582.7 | 7510381.0 | -6.2 | -4.8 | 2.0 | 31.0 | S |
| 5731 | 2813.6 | 401378.5 | 7510785.0 | -8.6 | -10.8 | 1.3 | 19.0 | S |
| 5731 | 2818.0 | 401315.0 | 7510918.0 | -4.9 | -7.9 | 0.7 | 15.0 | S |
| 5731 | 2830.8 | 401085.4 | 7511310.0 | -3.7 | -7.6 | 0.6 | 12.0 | S |
| 5802 | 2891.2 | 400575.9 | 7511274.0 | -2.6 | -7.6 | 0.4 | 19.0 | S |
| 5802 | 2904.4 | 400786.5 | 7510902.0 | -3.1 | -6.4 | 0.5 | 6.0 | S |
| 5802 | 2914.7 | 400943.6 | 7510671.0 | -10.4 | -11.3 | 2.0 | 16.0 | S |
| 5802 | 2927.1 | 401124.4 | 7510341.0 | -10.6 | -12.9 | 1.0 | 3.0 | S |
| 5802 | 2980.7 | 401536.9 | 7509642.0 | -14.3 | -7.9 | 4.3 | 13.0 | S |
| 5802 | 3017.0 | 401853.9 | 7509062.0 | -5.1 | -9.2 | 0.7 | 20.0 | S |
| 5802 | 3087.7 | 402610.7 | 7507682.0 | -6.7 | -5.6 | 2.0 | 10.0 | S |
| 5802 | 3112.5 | 402837.4 | 7507315.0 | -11.9 | -15.5 | 1.0 | 4.0 | S |
| 5802 | 3123.7 | 402961.4 | 7507164.0 | -4.4 | -6.2 | 0.9 | 27.0 | S |
| 5802 | 3138.9 | 403103.9 | 7506848.0 | -3.2 | -5.9 | 0.5 | 20.0 | S |
| 5802 | 3150.8 | 403229.7 | 7506632.0 | -3.4 | -5.6 | 0.5 | 26.0 | S |
| 5802 | 3170.0 | 403408.4 | 7506316.0 | -6.0 | -5.3 | 2.0 | 30.0 | S |
| 5802 | 3195.6 | 403676.5 | 7505810.0 | -4.8 | -3.7 | 2.0 | 27.0 | S |
| 5812 | 3391.5 | 405235.7 | 7503313.0 | -11.2 | -13.3 | 1.0 | 12.0 | H |
| 5812 | 3395.0 | 405304.4 | 7503209.0 | -18.8 | -16.1 | 2.9 | 17.0 | H |
| 5812 | 3401.4 | 405435.9 | 7503029.0 | -9.5 | -7.4 | 2.9 | 27.0 | H |
| 5812 | 3412.3 | 405644.7 | 7502733.0 | -9.6 | -6.6 | 2.9 | 15.0 | H |
| 5902 | 1540.8 | 400302.6 | 7511068.0 | -7.2 | -12.9 | 0.6 | 12.0 | S |
| 5902 | 1557.2 | 400566.9 | 7510588.0 | -3.5 | -5.3 | 1.0 | 28.0 | S |
| 5902 | 1566.3 | 400712.8 | 7510357.0 | -7.6 | -10.8 | 1.2 | 16.0 | S |
| 5902 | 1577.5 | 400907.8 | 7510058.0 | -9.2 | -12.8 | 0.9 | 7.0 | S |
| 5902 | 1602.3 | 401275.1 | 7509426.0 | -7.7 | -12.5 | 0.7 | 4.0 | S |
| 5902 | 1641.1 | 401799.2 | 7508522.0 | -2.7 | -5.9 | 0.5 | 17.0 | S |
| 5902 | 1714.6 | 402497.3 | 7507254.0 | -5.5 | -5.9 | 1.6 | 25.0 | S |
| 5902 | 1723.8 | 402612.0 | 7507020.0 | -12.5 | -13.5 | 2.0 | 11.0 | S |
| 5902 | 1727.3 | 402663.2 | 7506941.0 | -8.3 | -9.6 | 1.2 | 7.0 | S |
| 5902 | 1784.9 | 403304.5 | 7505809.0 | -2.9 | -8.6 | 0.3 | 16.0 | S |
| 5902 | 1893.6 | 404030.6 | 7504588.0 | -3.6 | -5.9 | 0.9 | 23.0 | S |
| 5902 | 1958.8 | 404942.2 | 7503073.0 | -11.1 | -11.4 | 2.0 | 24.0 | H |

| LINE # | FID | UTMX (m) | UTMY (m) | INPH. (ppm) | QUAD. (ppm) | COND. (s) | DEPTH (m) | CODE |
|---|---|---|---|---|---|---|---|---|
| 5902 | 1973.5 | 405145.8 | 7502699.0 | -18.8 | -9.7 | 5.1 | 9.0 | H |
| 5902 | 1977.9 | 405221.0 | 7502546.0 | -12.2 | -8.9 | 2.0 | 17.0 | H |
| 6001 | 1072.3 | 404923.0 | 7502334.0 | -70.1 | -31.3 | 8.7 | 13.0 | H |
| 6001 | 1087.9 | 404725.4 | 7502609.0 | -16.7 | -19.3 | 1.3 | 19.0 | H |
| 6001 | 1100.3 | 404534.5 | 7502927.0 | -4.0 | -8.3 | 0.6 | 18.0 | S |
| 6001 | 1119.8 | 404298.0 | 7503299.0 | -4.7 | -4.5 | 2.0 | 24.0 | S |
| 6001 | 1160.4 | 404015.6 | 7503722.0 | -4.8 | -7.1 | 0.9 | 24.0 | S |
| 6001 | 1187.8 | 403677.5 | 7504350.0 | -8.0 | -8.2 | 1.6 | 9.0 | S |
| 6001 | 1283.7 | 402804.2 | 7505876.0 | -6.2 | -5.1 | 2.0 | 16.0 | S |
| 6001 | 1300.1 | 402594.8 | 7506211.0 | -5.4 | -7.0 | 0.9 | 25.0 | S |
| 6001 | 1327.3 | 402383.0 | 7506581.0 | -8.2 | -8.1 | 1.6 | 14.0 | S |
| 6001 | 1382.8 | 401584.1 | 7508020.0 | -3.5 | -7.6 | 0.6 | 20.0 | S |
| 6001 | 1392.4 | 401400.2 | 7508318.0 | -2.7 | -7.6 | 0.4 | 18.0 | S |
| 6001 | 1414.4 | 400994.3 | 7509044.0 | -4.1 | -8.3 | 0.6 | 23.0 | S |
| 6001 | 1425.6 | 400775.6 | 7509407.0 | -5.1 | -8.1 | 0.7 | 21.0 | S |
| 6001 | 1476.7 | 400015.3 | 7510738.0 | -17.4 | -13.0 | 2.0 | 21.0 | S |
| 6101 | 1172.9 | 404446.7 | 7502220.0 | -26.3 | -32.1 | 2.9 | 7.0 | H |
| 6101 | 1180.9 | 404376.7 | 7502309.0 | -14.0 | -19.6 | 1.3 | 11.0 | H |
| 6101 | 1202.9 | 404085.8 | 7502806.0 | -7.8 | -15.0 | 0.7 | 0.0 | S |
| 6101 | 1216.1 | 403905.2 | 7503072.0 | -7.9 | -13.6 | 0.7 | 8.0 | S |
| 6101 | 1234.1 | 403713.9 | 7503401.0 | -7.9 | -13.5 | 0.7 | 0.0 | S |
| 6101 | 1254.5 | 403488.0 | 7503839.0 | -18.0 | -16.5 | 2.9 | 6.0 | H |
| 6101 | 1271.3 | 403288.4 | 7504147.0 | -43.1 | -24.5 | 5.8 | 3.0 | H |
| 6101 | 1343.2 | 402423.8 | 7505565.0 | -6.0 | -10.1 | 0.9 | 21.0 | S |
| 6101 | 1500.7 | 400053.4 | 7509895.0 | -5.1 | -5.8 | 1.0 | 21.0 | S |
| 6101 | 1508.3 | 399924.7 | 7510099.0 | -5.1 | -5.6 | 1.0 | 20.0 | S |
| 6101 | 1524.3 | 399673.2 | 7510524.0 | -4.3 | -4.5 | 1.2 | 32.0 | S |
| 6101 | 1539.1 | 399480.0 | 7510929.0 | -6.1 | -2.9 | 3.6 | 17.0 | S |
| 6202 | 1635.1 | 399320.5 | 7510366.0 | -10.2 | -8.4 | 2.0 | 19.0 | S |
| 6202 | 1660.3 | 399720.9 | 7509600.0 | -6.5 | -16.1 | 0.6 | 12.0 | S |
| 6202 | 1716.5 | 400729.3 | 7507877.0 | -2.2 | -4.4 | 0.4 | 30.0 | S |
| 6202 | 1744.6 | 401234.8 | 7507054.0 | -2.1 | -5.5 | 0.4 | 24.0 | S |
| 6202 | 1764.3 | 401590.3 | 7506464.0 | -4.1 | -11.7 | 0.4 | 19.0 | S |
| 6202 | 1807.1 | 402132.2 | 7505517.0 | -4.7 | -4.3 | 2.0 | 42.0 | S |
| 6202 | 1827.3 | 402289.0 | 7505211.0 | -5.0 | -6.7 | 0.9 | 23.0 | S |
| 6202 | 1834.1 | 402329.8 | 7505107.0 | -6.2 | -5.9 | 1.6 | 20.0 | S |
| 6202 | 1894.1 | 402896.9 | 7504090.0 | -12.6 | -17.2 | 2.0 | 21.0 | H |
| 6202 | 1926.4 | 403217.2 | 7503469.0 | -17.3 | -17.0 | 2.0 | 16.0 | H |
| 6202 | 1950.0 | 403636.2 | 7502930.0 | -5.3 | -4.8 | 1.2 | 28.0 | S |
| 6202 | 1962.4 | 403848.6 | 7502610.0 | -7.0 | -8.2 | 1.2 | 18.0 | S |
| 6202 | 1970.8 | 403948.4 | 7502451.0 | -7.2 | -8.1 | 1.2 | 26.0 | S |
| 6202 | 1992.0 | 404103.8 | 7502195.0 | -20.6 | -20.5 | 2.0 | 16.0 | H |
| 6202 | 2002.0 | 404183.8 | 7502100.0 | -21.5 | -31.1 | 1.2 | 13.0 | H |
| 6302 | 2164.4 | 398943.3 | 7510265.0 | -19.4 | -17.8 | 2.0 | 12.0 | H |
| 6302 | 2194.7 | 399360.0 | 7509373.0 | -2.9 | -5.1 | 0.6 | 35.0 | S |
| 6302 | 2203.1 | 399501.7 | 7509095.0 | -3.2 | -5.7 | 0.5 | 28.0 | S |
| 6302 | 2223.1 | 399859.0 | 7508441.0 | -3.4 | -5.3 | 0.6 | 34.0 | S |
| 6302 | 2255.6 | 400514.5 | 7507380.0 | -2.2 | -5.2 | 0.4 | 23.0 | S |
| 6302 | 2280.2 | 400951.6 | 7506701.0 | -2.8 | -7.0 | 0.4 | 25.0 | S |

| LINE # | FID | UTMX (m) | UTMY (m) | INPH. (ppm) | QUAD. (ppm) | COND. (s) | DEPTH (m) | CODE |
|---|---|---|---|---|---|---|---|---|
| 6302 | 2308.3 | 401449.6 | 7505876.0 | -3.2 | -7.4 | 0.4 | 24.0 | S |
| 6302 | 2347.0 | 401920.4 | 7505193.0 | -5.4 | -7.2 | 0.9 | 30.0 | S |
| 6302 | 2374.9 | 402152.5 | 7504868.0 | -5.6 | -5.2 | 2.0 | 27.0 | S |
| 6302 | 2428.5 | 402614.9 | 7503867.0 | -3.6 | -6.0 | 0.9 | 29.0 | S |
| 6302 | 2442.9 | 402837.4 | 7503506.0 | -3.7 | -6.9 | 0.7 | 22.0 | S |
| 6302 | 2486.7 | 403467.2 | 7502427.0 | -17.5 | -17.1 | 2.0 | 16.0 | H |
| 6302 | 2525.6 | 403767.1 | 7501934.0 | -24.6 | -15.1 | 2.9 | 10.0 | H |
| 6401 | 1731.0 | 403271.2 | 7501788.0 | -37.4 | -21.6 | 5.8 | 10.0 | H |
| 6401 | 1739.9 | 403137.8 | 7502045.0 | -9.5 | -10.8 | 1.3 | 19.0 | H |
| 6401 | 1742.8 | 403090.2 | 7502125.0 | -8.3 | -10.7 | 1.2 | 16.0 | H |
| 6401 | 1852.1 | 401471.0 | 7504964.0 | -4.9 | -4.6 | 1.2 | 21.0 | S |
| 6401 | 1860.9 | 401376.8 | 7505175.0 | -5.9 | -7.4 | 1.2 | 26.0 | S |
| 6401 | 1946.4 | 400124.6 | 7507369.0 | -3.3 | -7.0 | 0.4 | 21.0 | S |
| 6401 | 1972.4 | 399766.2 | 7508042.0 | -5.8 | -11.0 | 0.9 | 19.0 | S |
| 6401 | 2006.8 | 399206.6 | 7508965.0 | -4.2 | -11.1 | 0.4 | 20.0 | S |
| 6401 | 2063.7 | 398651.7 | 7509967.0 | -2.6 | -4.4 | 0.9 | 37.0 | S |
| 6401 | 2083.0 | 398399.1 | 7510410.0 | -4.1 | -7.5 | 0.6 | 16.0 | S |
| 6501 | 2860.4 | 402935.2 | 7501738.0 | -29.4 | -27.8 | 2.9 | 6.0 | H |
| 6501 | 2866.0 | 402843.0 | 7501910.0 | -6.1 | -15.0 | 0.6 | 13.0 | H |
| 6501 | 2883.6 | 402521.5 | 7502448.0 | -4.1 | -6.4 | 0.9 | 16.0 | S |
| 6501 | 2927.9 | 401833.1 | 7503577.0 | -7.4 | -8.3 | 1.2 | 24.0 | S |
| 6501 | 2944.7 | 401636.9 | 7503853.0 | -6.1 | -9.4 | 0.9 | 18.0 | S |
| 6501 | 2981.5 | 401069.6 | 7504832.0 | -7.0 | -13.6 | 0.6 | 2.0 | S |
| 6501 | 3019.1 | 400514.9 | 7505888.0 | -0.2 | -5.2 | 0.1 | 0.0 | S |
| 6501 | 3061.5 | 399846.6 | 7507051.0 | -13.7 | -10.9 | 3.2 | 16.0 | S |
| 6501 | 3093.4 | 399386.8 | 7507880.0 | -5.2 | -7.1 | 0.9 | 17.0 | S |
| 6501 | 3215.8 | 398284.3 | 7509925.0 | -0.3 | -4.1 | 0.1 | 17.0 | S |
| 6602 | 2359.4 | 397873.4 | 7509613.0 | -5.0 | -6.7 | 0.9 | 26.0 | S |
| 6612 | 2505.3 | 398536.6 | 7508418.0 | -4.3 | -4.1 | 1.2 | 25.0 | S |
| 6612 | 2514.5 | 398611.2 | 7508298.0 | -4.3 | -4.5 | 1.0 | 22.0 | S |
| 6612 | 2552.8 | 398989.3 | 7507702.0 | -4.9 | -7.4 | 0.9 | 33.0 | S |
| 6612 | 2570.8 | 399145.7 | 7507399.0 | -10.2 | -15.4 | 1.0 | 20.0 | S |
| 6612 | 2587.6 | 399366.8 | 7507137.0 | -10.6 | -11.7 | 2.0 | 18.0 | S |
| 6612 | 2594.0 | 399453.6 | 7507023.0 | -16.1 | -15.8 | 2.0 | 16.0 | S |
| 6612 | 2641.1 | 400134.6 | 7505730.0 | -2.9 | -6.1 | 0.5 | 23.0 | S |
| 6612 | 2649.9 | 400301.7 | 7505442.0 | -3.3 | -6.1 | 0.5 | 30.0 | S |
| 6612 | 2677.5 | 400856.2 | 7504513.0 | -5.6 | -13.7 | 0.6 | 8.0 | S |
| 6612 | 2683.9 | 400978.5 | 7504308.0 | -10.1 | -14.8 | 1.0 | 14.0 | S |
| 6612 | 2689.1 | 401074.3 | 7504144.0 | -9.0 | -12.7 | 0.9 | 11.0 | S |
| 6612 | 2703.0 | 401329.4 | 7503697.0 | -6.9 | -10.3 | 0.9 | 17.0 | S |
| 6612 | 2710.2 | 401464.7 | 7503464.0 | -7.8 | -11.5 | 1.2 | 12.0 | S |
| 6612 | 2716.6 | 401578.8 | 7503255.0 | -9.3 | -15.6 | 0.9 | 0.0 | S |
| 6612 | 2718.4 | 401608.8 | 7503199.0 | -8.7 | -13.5 | 0.9 | 0.0 | S |
| 6612 | 2739.8 | 401902.2 | 7502669.0 | -7.4 | -2.2 | 8.7 | 43.0 | S |
| 6612 | 2769.8 | 402340.4 | 7501836.0 | -36.5 | -29.1 | 3.6 | 7.0 | S |
| 6612 | 2773.4 | 402396.2 | 7501751.0 | -30.9 | -29.5 | 2.9 | 10.0 | S |
| 6612 | 2784.3 | 402594.0 | 7501457.0 | -27.6 | -19.2 | 3.6 | 11.0 | S |
| 6701 | 1639.8 | 402177.2 | 7501401.0 | -23.5 | -22.9 | 2.0 | 13.0 | H |
| 6701 | 1647.6 | 402069.1 | 7501600.0 | -11.3 | -10.5 | 2.0 | 17.0 | H |

| LINE # | FID | UTMX (m) | UTMY (m) | INPH. (ppm) | QUAD. (ppm) | COND. (s) | DEPTH (m) | CODE |
|---|---|---|---|---|---|---|---|---|
| 6701 | 1654.0 | 401984.6 | 7501754.0 | -14.9 | -8.5 | 3.8 | 12.0 | H |
| 6701 | 1658.9 | 401923.1 | 7501864.0 | -27.0 | -18.5 | 3.6 | 3.0 | H |
| 6701 | 1665.3 | 401841.9 | 7502009.0 | -11.8 | -17.3 | 1.0 | 13.0 | H |
| 6701 | 1718.4 | 401267.8 | 7503000.0 | -5.4 | -9.7 | 0.6 | 17.0 | S |
| 6701 | 1729.6 | 401109.2 | 7503315.0 | -4.9 | -11.7 | 0.6 | 7.0 | S |
| 6701 | 1745.2 | 400858.7 | 7503756.0 | -3.6 | -8.6 | 0.5 | 18.0 | S |
| 6701 | 1756.8 | 400663.1 | 7504110.0 | -2.1 | -7.1 | 0.2 | 8.0 | S |
| 6701 | 1773.2 | 400347.3 | 7504609.0 | -2.6 | -7.8 | 0.4 | 17.0 | S |
| 6701 | 1779.5 | 400231.1 | 7504787.0 | -2.6 | -7.4 | 0.4 | 22.0 | S |
| 6701 | 1821.9 | 399644.0 | 7505759.0 | -3.0 | -5.9 | 0.5 | 21.0 | S |
| 6701 | 1941.0 | 398653.0 | 7507473.0 | -10.3 | -9.2 | 2.0 | 12.0 | S |
| 6701 | 1968.2 | 398486.9 | 7507730.0 | -7.1 | -10.6 | 0.9 | 24.0 | S |
| 6701 | 1990.2 | 398314.8 | 7508064.0 | -4.6 | -10.0 | 0.6 | 18.0 | S |
| 6801 | 4230.6 | 401642.3 | 7501476.0 | -46.6 | -36.4 | 4.3 | 5.0 | H |
| 6801 | 4232.7 | 401614.2 | 7501529.0 | -42.5 | -39.9 | 2.9 | 7.0 | H |
| 6801 | 4237.5 | 401550.0 | 7501655.0 | -34.8 | -24.6 | 3.6 | 14.0 | H |
| 6801 | 4284.0 | 400994.0 | 7502739.0 | -4.9 | -6.4 | 1.0 | 31.0 | S |
| 6801 | 4290.4 | 400909.0 | 7502898.0 | -2.9 | -6.7 | 0.4 | 16.0 | S |
| 6801 | 4325.2 | 400395.4 | 7503844.0 | -3.8 | -8.6 | 0.5 | 15.0 | S |
| 6801 | 4353.6 | 400053.9 | 7504424.0 | -1.9 | -5.9 | 0.3 | 14.0 | S |
| 6801 | 4392.4 | 399668.6 | 7505048.0 | -3.4 | -6.0 | 0.5 | 13.0 | S |
| 6801 | 4419.1 | 399419.4 | 7505510.0 | -3.2 | -9.4 | 0.3 | 16.0 | S |
| 6801 | 4426.3 | 399293.0 | 7505690.0 | -3.5 | -10.7 | 0.3 | 8.0 | S |
| 6801 | 4451.9 | 398969.5 | 7506204.0 | -4.4 | -10.6 | 0.4 | 18.0 | S |
| 6801 | 4513.9 | 398609.5 | 7506802.0 | -3.7 | -9.6 | 0.4 | 10.0 | S |
| 6801 | 4529.9 | 398454.0 | 7507033.0 | -4.1 | -6.7 | 0.7 | 25.0 | S |
| 6801 | 4555.9 | 398234.7 | 7507340.0 | -10.7 | -22.6 | 0.9 | 9.0 | S |
| 6801 | 4559.1 | 398195.5 | 7507391.0 | -9.2 | -22.4 | 0.6 | 8.0 | S |
| 6801 | 4571.5 | 398036.6 | 7507636.0 | -5.1 | -13.3 | 0.4 | 5.0 | S |
| 6912 | 3672.7 | 397680.3 | 7507626.0 | -5.7 | -7.2 | 1.2 | 30.0 | S |
| 6912 | 3678.3 | 397723.0 | 7507528.0 | -6.0 | -7.8 | 1.0 | 29.0 | S |
| 6912 | 3698.3 | 397952.5 | 7507168.0 | -5.8 | -6.1 | 1.6 | 10.0 | S |
| 6912 | 3735.5 | 398333.8 | 7506580.0 | -5.0 | -5.4 | 1.2 | 28.0 | S |
| 6912 | 3829.5 | 399290.9 | 7504758.0 | -3.3 | -6.0 | 0.5 | 20.0 | S |
| 6912 | 3876.2 | 399605.9 | 7504182.0 | -5.0 | -10.6 | 0.6 | 13.0 | S |
| 6912 | 3918.2 | 399951.7 | 7503495.0 | -3.7 | -8.3 | 0.6 | 26.0 | S |
| 6912 | 3932.2 | 400085.4 | 7503301.0 | -4.4 | -11.7 | 0.4 | 17.0 | S |
| 6912 | 3977.0 | 400599.9 | 7502521.0 | -4.6 | -10.7 | 0.6 | 17.0 | S |
| 6912 | 3989.4 | 400688.4 | 7502375.0 | -7.0 | -11.4 | 0.9 | 21.0 | S |
| 6912 | 4042.9 | 400985.5 | 7501762.0 | -28.3 | -27.9 | 2.9 | 0.0 | H |
| 6912 | 4059.7 | 401216.1 | 7501411.0 | -32.9 | -21.5 | 3.6 | 12.0 | H |
| 6912 | 4063.0 | 401272.4 | 7501326.0 | -24.0 | -15.7 | 2.9 | 11.0 | H |
| 7001 | 2849.0 | 400937.1 | 7501169.0 | -16.4 | -13.4 | 2.0 | 7.0 | H |
| 7001 | 2855.8 | 400841.1 | 7501350.0 | -32.8 | -33.2 | 2.9 | 5.0 | H |
| 7001 | 2960.9 | 399926.7 | 7502803.0 | -3.3 | -8.2 | 0.4 | 24.0 | S |
| 7001 | 2986.1 | 399705.0 | 7503188.0 | -4.6 | -7.2 | 0.9 | 22.0 | S |
| 7001 | 3026.0 | 399413.5 | 7503704.0 | -1.6 | -4.5 | 0.4 | 28.0 | S |
| 7001 | 3111.6 | 398658.3 | 7505087.0 | -6.0 | -7.4 | 1.2 | 27.0 | S |
| 7011 | 3257.4 | 397989.2 | 7506293.0 | -4.5 | -9.2 | 0.5 | 11.0 | S |

| LINE # | FID | UTMX (m) | UTMY (m) | INPH. (ppm) | QUAD. (ppm) | COND. (s) | DEPTH (m) | CODE |
|---|---|---|---|---|---|---|---|---|
| 7011 | 3278.6 | 397767.5 | 7506681.0 | -4.2 | -5.6 | 0.9 | 20.0 | S |
| 7011 | 3297.0 | 397579.6 | 7507067.0 | -9.6 | -14.2 | 1.0 | 9.0 | S |
| 7011 | 3313.3 | 397445.7 | 7507348.0 | -7.0 | -8.0 | 1.2 | 9.0 | S |
| 7102 | 2020.0 | 395935.9 | 7508939.0 | -3.4 | -13.6 | 0.2 | 0.0 | S |
| 7102 | 2040.7 | 396232.2 | 7508454.0 | -0.7 | -8.1 | 0.0 | 0.0 | S |
| 7102 | 2050.3 | 396355.9 | 7508237.0 | -2.0 | -5.8 | 0.3 | 25.0 | S |
| 7102 | 2081.8 | 396597.4 | 7507849.0 | -2.6 | -5.4 | 0.6 | 28.0 | S |
| 7112 | 2230.5 | 397302.1 | 7506668.0 | -33.6 | -24.1 | 3.6 | 17.0 | H |
| 7112 | 2232.9 | 397316.2 | 7506631.0 | -33.8 | -20.4 | 3.6 | 9.0 | H |
| 7112 | 2240.9 | 397352.8 | 7506496.0 | -18.4 | -20.0 | 2.0 | 10.0 | H |
| 7112 | 2259.2 | 397432.7 | 7506354.0 | -8.8 | -12.6 | 0.9 | 14.0 | H |
| 7112 | 2296.4 | 397523.6 | 7506214.0 | -2.7 | -7.1 | 0.4 | 26.0 | S |
| 7112 | 2306.4 | 397653.7 | 7506013.0 | -2.7 | -7.5 | 0.4 | 12.0 | S |
| 7112 | 2312.7 | 397741.1 | 7505880.0 | -4.2 | -5.9 | 0.9 | 20.0 | S |
| 7122 | 2440.7 | 398474.2 | 7504658.0 | -3.8 | -6.8 | 0.7 | 12.0 | S |
| 7122 | 2446.7 | 398535.5 | 7504559.0 | -5.6 | -8.3 | 1.0 | 26.0 | S |
| 7122 | 2537.3 | 399423.2 | 7502985.0 | -3.1 | -5.3 | 0.6 | 20.0 | S |
| 7122 | 2610.0 | 400088.8 | 7501892.0 | -4.0 | -6.3 | 0.9 | 30.0 | S |
| 7122 | 2632.0 | 400250.1 | 7501559.0 | -19.1 | -21.6 | 2.0 | 14.0 | H |
| 7122 | 2635.6 | 400292.3 | 7501491.0 | -25.9 | -24.0 | 3.6 | 13.0 | H |
| 7122 | 2644.4 | 400425.3 | 7501293.0 | -13.3 | -18.2 | 1.3 | 6.0 | H |
| 7122 | 2656.0 | 400570.6 | 7501048.0 | -20.7 | -16.9 | 2.9 | 7.0 | H |
| 7201 | 973.0 | 400272.9 | 7500707.0 | -18.1 | -8.2 | 7.2 | 8.0 | H |
| 7201 | 983.8 | 400142.0 | 7500934.0 | -7.5 | -2.9 | 4.3 | 29.0 | S |
| 7201 | 1009.9 | 399972.5 | 7501213.0 | -7.5 | -19.9 | 0.4 | 15.0 | S |
| 7201 | 1015.4 | 399953.0 | 7501252.0 | -8.4 | -22.2 | 0.6 | 17.0 | S |
| 7201 | 1029.4 | 399918.9 | 7501351.0 | -5.0 | -14.3 | 0.4 | 15.0 | S |
| 7201 | 1039.0 | 399898.6 | 7501414.0 | -3.4 | -8.0 | 0.4 | 29.0 | S |
| 7221 | 1233.2 | 399240.9 | 7502551.0 | -3.9 | -4.9 | 1.0 | 19.0 | S |
| 7231 | 1447.2 | 398039.2 | 7504631.0 | -5.6 | -12.4 | 0.9 | 21.0 | S |
| 7241 | 1594.3 | 397210.8 | 7506050.0 | -9.5 | -11.8 | 2.0 | 16.0 | S |
| 7241 | 1604.3 | 397003.7 | 7506264.0 | -8.6 | -11.9 | 1.3 | 13.0 | S |
| 7241 | 1675.0 | 396247.2 | 7507727.0 | -10.5 | -14.6 | 1.0 | 15.0 | S |
| 7241 | 1677.4 | 396204.9 | 7507792.0 | -9.3 | -9.5 | 1.3 | 25.0 | S |
| 7302 | 4296.3 | 395640.8 | 7507861.0 | -5.9 | -16.1 | 0.6 | 13.0 | S |
| 7302 | 4312.7 | 395918.8 | 7507440.0 | -5.2 | -14.6 | 0.4 | 9.0 | S |
| 7302 | 4364.6 | 396717.8 | 7506234.0 | -3.8 | -8.0 | 0.6 | 13.0 | S |
| 7302 | 4371.8 | 396815.0 | 7506069.0 | -7.4 | -11.2 | 0.9 | 11.0 | S |
| 7302 | 4377.1 | 396880.9 | 7505959.0 | -5.9 | -11.0 | 0.9 | 10.0 | S |
| 7302 | 4401.8 | 397086.2 | 7505558.0 | -6.1 | -8.7 | 0.9 | 12.0 | S |
| 7312 | 4496.9 | 397576.5 | 7504701.0 | -2.6 | -8.1 | 0.4 | 8.0 | S |
| 7312 | 4516.5 | 397728.6 | 7504268.0 | -5.8 | -21.0 | 0.4 | 9.0 | S |
| 7312 | 4649.9 | 398739.6 | 7502218.0 | -2.9 | -4.7 | 0.6 | 37.0 | S |
| 7312 | 4662.7 | 398942.8 | 7502002.0 | -6.6 | -10.0 | 0.9 | 17.0 | S |
| 7312 | 4707.9 | 399483.4 | 7501164.0 | -4.4 | -2.5 | 2.9 | 36.0 | S |
| 7312 | 4724.8 | 399761.8 | 7500740.0 | -8.2 | -4.2 | 4.3 | 26.0 | S |
| 7312 | 4735.0 | 399983.5 | 7500464.0 | -23.0 | -15.3 | 2.9 | 3.0 | S |
| 7312 | 4738.6 | 400032.6 | 7500353.0 | -20.5 | -17.0 | 2.9 | 13.0 | S |
| 7401 | 3768.7 | 399441.8 | 7500529.0 | -6.8 | -5.9 | 2.0 | 9.0 | S |

| LINE # | FID | UTMX (m) | UTMY (m) | INPH. (ppm) | QUAD. (ppm) | COND. (s) | DEPTH (m) | CODE |
|---|---|---|---|---|---|---|---|---|
| 7401 | 3824.3 | 398781.1 | 7501724.0 | -5.6 | -7.7 | 1.0 | 10.0 | S |
| 7401 | 4005.3 | 397424.5 | 7504153.0 | -3.1 | -6.0 | 0.5 | 17.0 | S |
| 7401 | 4015.7 | 397305.9 | 7504311.0 | -3.0 | -5.1 | 0.6 | 26.0 | S |
| 7401 | 4054.9 | 396911.1 | 7504836.0 | -5.9 | -7.3 | 1.2 | 34.0 | S |
| 7401 | 4066.6 | 396801.7 | 7505059.0 | -12.0 | -11.9 | 2.0 | 20.0 | S |
| 7401 | 4086.4 | 396528.7 | 7505604.0 | -10.7 | -13.0 | 1.0 | 14.0 | S |
| 7401 | 4092.8 | 396422.2 | 7505789.0 | -6.1 | -10.1 | 0.9 | 20.0 | S |
| 7401 | 4128.4 | 395874.6 | 7506788.0 | -7.2 | -16.8 | 0.6 | 14.0 | S |
| 7401 | 4141.2 | 395668.2 | 7507134.0 | -7.5 | -17.8 | 0.6 | 15.0 | S |
| 7401 | 4183.2 | 394965.9 | 7508253.0 | -18.9 | -23.1 | 2.0 | 14.0 | S |
| 7401 | 4186.0 | 394932.0 | 7508318.0 | -23.3 | -23.8 | 2.0 | 12.0 | S |
| 7502 | 3001.8 | 394657.2 | 7508082.0 | -12.5 | -6.1 | 2.9 | 16.0 | S |
| 7502 | 3005.7 | 394693.3 | 7508010.0 | -12.1 | -6.1 | 2.9 | 24.0 | S |
| 7502 | 3045.8 | 395251.2 | 7506926.0 | -11.7 | -6.7 | 2.9 | 33.0 | S |
| 7502 | 3060.2 | 395464.1 | 7506548.0 | -3.8 | -8.5 | 0.6 | 23.0 | S |
| 7502 | 3099.7 | 396077.0 | 7505546.0 | -3.8 | -4.0 | 1.2 | 19.0 | S |
| 7502 | 3107.7 | 396191.0 | 7505385.0 | -8.4 | -12.8 | 0.7 | 6.0 | S |
| 7502 | 3119.5 | 396322.1 | 7505111.0 | -8.5 | -13.6 | 0.9 | 11.0 | S |
| 7502 | 3121.6 | 396345.8 | 7505059.0 | -9.2 | -13.8 | 0.9 | 10.0 | S |
| 7502 | 3142.4 | 396620.8 | 7504628.0 | -4.0 | -7.4 | 0.7 | 21.0 | S |
| 7512 | 3285.1 | 397079.2 | 7503760.0 | -4.2 | -7.4 | 0.7 | 16.0 | S |
| 7512 | 3298.3 | 397245.0 | 7503418.0 | -1.8 | -5.4 | 0.4 | 20.0 | S |
| 7512 | 3500.0 | 398997.1 | 7500457.0 | -15.8 | -26.2 | 0.9 | 3.0 | S |
| 7601 | 2444.5 | 398675.2 | 7500297.0 | -5.9 | -5.0 | 2.0 | 14.0 | S |
| 7611 | 2599.1 | 397811.9 | 7501825.0 | -3.8 | -5.0 | 1.0 | 38.0 | S |
| 7611 | 2613.3 | 397650.8 | 7502067.0 | -5.3 | -6.2 | 1.0 | 24.0 | S |
| 7611 | 2617.5 | 397584.6 | 7502152.0 | -6.0 | -6.5 | 1.2 | 27.0 | S |
| 7611 | 2654.1 | 397174.9 | 7502750.0 | -4.6 | -5.5 | 1.0 | 40.0 | S |
| 7611 | 2701.8 | 396721.6 | 7503580.0 | -5.2 | -8.0 | 0.7 | 17.0 | S |
| 7611 | 2714.5 | 396622.1 | 7503754.0 | -6.4 | -5.7 | 1.6 | 31.0 | S |
| 7611 | 2761.7 | 396114.2 | 7504686.0 | -7.1 | -11.7 | 0.9 | 24.0 | S |
| 7611 | 2773.7 | 395912.9 | 7505021.0 | -3.6 | -8.1 | 0.6 | 17.0 | S |
| 7611 | 2781.7 | 395773.5 | 7505217.0 | -5.0 | -8.6 | 0.7 | 15.0 | S |
| 7611 | 2822.8 | 395186.7 | 7506277.0 | -3.9 | -5.2 | 1.0 | 29.0 | S |
| 7611 | 2836.0 | 394981.2 | 7506649.0 | -18.6 | -16.9 | 2.9 | 12.0 | S |
| 7611 | 2884.0 | 394414.0 | 7507683.0 | -6.5 | -8.0 | 1.2 | 6.0 | S |
| 7611 | 2897.9 | 394297.9 | 7507864.0 | -5.0 | -8.7 | 0.7 | 7.0 | S |
| 7611 | 2907.5 | 394213.7 | 7507974.0 | -3.8 | -9.9 | 0.4 | 11.0 | S |
| 7702 | 1650.9 | 394037.5 | 7507554.0 | -7.1 | -8.9 | 1.0 | 10.0 | S |
| 7702 | 1671.3 | 394234.3 | 7507206.0 | -13.6 | -14.0 | 2.0 | 5.0 | S |
| 7702 | 1699.3 | 394659.2 | 7506422.0 | -8.4 | -10.0 | 1.2 | 6.0 | S |
| 7702 | 1704.5 | 394725.6 | 7506265.0 | -7.9 | -4.9 | 2.9 | 24.0 | S |
| 7702 | 1709.8 | 394798.8 | 7506110.0 | -4.7 | -4.2 | 2.0 | 33.0 | S |
| 7702 | 1740.1 | 395248.9 | 7505239.0 | -3.6 | -6.9 | 0.7 | 28.0 | S |
| 7702 | 1759.3 | 395604.4 | 7504753.0 | -3.3 | -7.2 | 0.4 | 18.0 | S |
| 7702 | 1767.2 | 395726.4 | 7504526.0 | -4.7 | -11.2 | 0.6 | 17.0 | S |
| 7702 | 1775.2 | 395850.5 | 7504302.0 | -2.9 | -7.4 | 0.4 | 22.0 | S |
| 7702 | 1800.1 | 396232.0 | 7503676.0 | -3.4 | -4.1 | 0.9 | 36.0 | S |
| 7702 | 1822.7 | 396404.6 | 7503374.0 | -3.4 | -4.7 | 0.6 | 35.0 | S |

| LINE # | FID | UTMX (m) | UTMY (m) | INPH. (ppm) | QUAD. (ppm) | COND. (s) | DEPTH (m) | CODE |
|---|---|---|---|---|---|---|---|---|
| 7702 | 1842.8 | 396545.5 | 7503139.0 | -4.5 | -5.7 | 0.9 | 29.0 | S |
| 7702 | 1854.0 | 396618.3 | 7503008.0 | -3.8 | -5.0 | 1.0 | 34.0 | S |
| 7702 | 1878.8 | 396951.3 | 7502515.0 | -2.6 | -5.4 | 0.6 | 34.0 | S |
| 7702 | 1897.5 | 397209.2 | 7502049.0 | -4.5 | -6.5 | 0.9 | 29.0 | S |
| 7702 | 1912.7 | 397365.7 | 7501773.0 | -3.8 | -7.3 | 0.7 | 18.0 | S |
| 7722 | 2162.2 | 398298.1 | 7500029.0 | -12.0 | -8.9 | 2.0 | 25.0 | S |
| 7722 | 2178.2 | 398419.1 | 7499772.0 | -4.4 | -10.2 | 0.4 | 19.0 | S |
| 7801 | 1001.3 | 397971.2 | 7499949.0 | -11.5 | -9.4 | 2.0 | 4.0 | S |
| 7801 | 1005.7 | 397900.8 | 7500049.0 | -8.1 | -12.2 | 1.2 | 15.0 | S |
| 7801 | 1017.7 | 397718.1 | 7500288.0 | -5.1 | -7.8 | 0.7 | 20.0 | S |
| 7821 | 1224.5 | 396944.2 | 7501721.0 | -3.1 | -7.6 | 0.4 | 7.0 | S |
| 7821 | 1249.3 | 396737.3 | 7502023.0 | -3.0 | -8.0 | 0.4 | 21.0 | S |
| 7821 | 1261.7 | 396556.2 | 7502328.0 | -3.5 | -8.4 | 0.6 | 10.0 | S |
| 7821 | 1275.6 | 396373.3 | 7502645.0 | -2.7 | -5.9 | 0.5 | 33.0 | S |
| 7821 | 1298.4 | 396085.4 | 7503189.0 | -11.8 | -6.9 | 2.9 | 26.0 | S |
| 7821 | 1302.0 | 396021.4 | 7503292.0 | -30.2 | -12.2 | 8.7 | 17.0 | S |
| 7821 | 1309.2 | 395886.7 | 7503506.0 | -3.8 | -7.2 | 0.7 | 20.0 | S |
| 7821 | 1313.6 | 395805.5 | 7503640.0 | -3.1 | -6.1 | 0.5 | 23.0 | S |
| 7821 | 1359.1 | 395058.6 | 7504969.0 | -4.3 | -8.7 | 0.5 | 16.0 | S |
| 7821 | 1369.0 | 394937.3 | 7505215.0 | -7.8 | -9.4 | 1.2 | 18.0 | H |
| 7821 | 1376.3 | 394856.6 | 7505360.0 | -16.1 | -18.8 | 1.3 | 10.0 | H |
| 7821 | 1379.1 | 394825.7 | 7505413.0 | -17.7 | -18.2 | 2.0 | 9.0 | H |
| 7821 | 1402.3 | 394599.3 | 7505870.0 | -1.6 | -4.4 | 0.4 | 25.0 | S |
| 7821 | 1497.4 | 393832.6 | 7507048.0 | -10.4 | -12.8 | 1.0 | 2.0 | S |
| 7821 | 1513.8 | 393742.6 | 7507243.0 | -5.0 | -10.9 | 0.6 | 24.0 | S |
| 7821 | 1524.4 | 393676.7 | 7507322.0 | -5.3 | -17.5 | 0.3 | 14.0 | S |
| 7901 | 3927.0 | 397585.0 | 7499647.0 | -29.9 | -25.4 | 3.6 | 13.0 | S |
| 7901 | 3933.4 | 397495.3 | 7499814.0 | -9.6 | -15.3 | 1.0 | 5.0 | S |
| 7901 | 4020.4 | 396848.5 | 7501036.0 | -2.3 | -11.5 | 0.1 | 13.0 | S |
| 7901 | 4023.8 | 396831.0 | 7501077.0 | -8.8 | -10.5 | 1.3 | 33.0 | S |
| 7901 | 4073.3 | 396548.6 | 7501842.0 | -2.0 | -5.2 | 0.4 | 5.0 | S |
| 7901 | 4100.5 | 396110.8 | 7502254.0 | -5.4 | -8.3 | 0.7 | 18.0 | S |
| 7901 | 4140.5 | 395554.5 | 7503298.0 | -4.6 | -7.5 | 0.7 | 10.0 | S |
| 7901 | 4258.9 | 394409.2 | 7505197.0 | -9.7 | -18.1 | 0.9 | 16.0 | S |
| 7901 | 4264.5 | 394365.5 | 7505296.0 | -8.1 | -11.7 | 1.2 | 3.0 | S |
| 7901 | 4277.2 | 394297.4 | 7505476.0 | -2.5 | -7.9 | 0.4 | 19.0 | S |
| 7901 | 4331.2 | 393936.8 | 7506125.0 | -5.3 | -5.0 | 1.2 | 28.0 | S |
| 7901 | 4380.4 | 393680.5 | 7506528.0 | -4.5 | -10.9 | 0.6 | 22.0 | S |
| 7901 | 4398.8 | 393600.4 | 7506660.0 | -5.9 | -9.0 | 0.9 | 27.0 | S |
| 7901 | 4403.5 | 393558.2 | 7506724.0 | -5.3 | -8.7 | 0.7 | 18.0 | S |
| 8001 | 3833.0 | 397340.7 | 7499470.0 | -13.2 | -9.3 | 3.8 | 3.0 | S |
| 8001 | 3840.2 | 397271.6 | 7499631.0 | -8.5 | -10.7 | 1.3 | 16.0 | S |
| 8001 | 3848.2 | 397156.0 | 7499796.0 | -4.5 | -5.9 | 0.9 | 5.0 | S |
| 8001 | 4027.7 | 395425.3 | 7502673.0 | -5.1 | -6.6 | 0.9 | 27.0 | S |
| 8001 | 4044.5 | 395141.6 | 7503186.0 | -8.3 | -9.3 | 1.2 | 27.0 | S |
| 8001 | 4062.5 | 394890.9 | 7503692.0 | -5.1 | -3.8 | 2.0 | 19.0 | S |
| 8001 | 4070.8 | 394755.8 | 7503916.0 | -3.2 | -5.6 | 0.5 | 30.0 | S |
| 8001 | 4076.1 | 394669.1 | 7504053.0 | -6.1 | -17.9 | 0.4 | 11.0 | S |
| 8001 | 4156.8 | 394193.4 | 7504919.0 | -4.9 | -9.7 | 0.6 | 10.0 | S |

| LINE # | FID | UTMX (m) | UTMY (m) | INPH. (ppm) | QUAD. (ppm) | COND. (s) | DEPTH (m) | CODE |
|---|---|---|---|---|---|---|---|---|
| 8001 | 4177.6 | 394111.6 | 7505075.0 | -15.9 | -23.0 | 1.3 | 24.0 | H |
| 8001 | 4197.6 | 394021.2 | 7505222.0 | -30.8 | -39.4 | 2.0 | 4.0 | H |
| 8001 | 4209.2 | 393958.8 | 7505338.0 | -16.5 | -27.2 | 0.9 | 0.0 | H |
| 8001 | 4216.8 | 393892.5 | 7505415.0 | -14.4 | -29.1 | 0.9 | 9.0 | H |
| 8001 | 4239.2 | 393630.2 | 7505813.0 | -2.0 | -6.0 | 0.3 | 23.0 | S |
| 8001 | 4263.9 | 393400.5 | 7506243.0 | -3.3 | -6.3 | 0.5 | 31.0 | S |
| 8001 | 4271.9 | 393356.4 | 7506329.0 | -4.3 | -6.0 | 0.9 | 27.0 | S |
| 8001 | 4304.7 | 393196.5 | 7506597.0 | -4.9 | -6.2 | 1.0 | 31.0 | S |
| 8001 | 4312.9 | 393130.2 | 7506725.0 | -2.5 | -5.1 | 0.6 | 22.0 | S |
| 8122 | 3158.3 | 393429.9 | 7505448.0 | -22.1 | -18.1 | 2.0 | 8.0 | H |
| 8122 | 3163.5 | 393452.3 | 7505342.0 | -16.3 | -14.0 | 2.0 | 11.0 | H |
| 8122 | 3183.9 | 393653.3 | 7504874.0 | -16.5 | -14.3 | 2.0 | 9.0 | H |
| 8122 | 3290.2 | 394711.8 | 7503083.0 | -16.6 | -19.8 | 1.3 | 12.0 | H |
| 8122 | 3308.6 | 395015.8 | 7502641.0 | -5.7 | -13.6 | 0.6 | 1.0 | S |
| 8122 | 3317.4 | 395156.4 | 7502386.0 | -4.2 | -13.9 | 0.3 | 0.0 | S |
| 8122 | 3355.7 | 395562.6 | 7501740.0 | -4.2 | -16.2 | 0.3 | 0.0 | S |
| 8132 | 3572.8 | 396840.8 | 7499502.0 | -4.1 | -5.4 | 1.0 | 32.0 | S |
| 8132 | 3585.2 | 396937.9 | 7499225.0 | -8.5 | -9.5 | 1.2 | 15.0 | S |
| 8132 | 3589.2 | 396994.4 | 7499124.0 | -17.1 | -19.2 | 1.3 | 11.0 | S |
| 8201 | 2384.0 | 396569.6 | 7498972.0 | -7.3 | -6.0 | 2.0 | 7.0 | S |
| 8201 | 2525.5 | 395288.0 | 7501389.0 | -4.5 | -8.3 | 0.7 | 23.0 | S |
| 8201 | 2543.0 | 395014.3 | 7501891.0 | -3.4 | -4.6 | 0.6 | 38.0 | S |
| 8201 | 2548.6 | 394926.8 | 7502044.0 | -11.4 | -9.3 | 2.0 | 20.0 | S |
| 8201 | 2552.6 | 394856.7 | 7502153.0 | -6.4 | -9.9 | 0.9 | 10.0 | S |
| 8201 | 2564.2 | 394633.8 | 7502470.0 | -6.1 | -14.3 | 0.6 | 9.0 | S |
| 8201 | 2574.6 | 394447.0 | 7502758.0 | -4.8 | -11.6 | 0.6 | 12.0 | S |
| 8201 | 2674.9 | 393435.1 | 7504699.0 | -39.1 | -34.4 | 3.6 | 0.0 | S |
| 8201 | 2679.7 | 393410.9 | 7504787.0 | -28.5 | -24.7 | 3.6 | 6.0 | S |
| 8211 | 2821.6 | 392466.6 | 7506280.0 | -7.2 | -10.4 | 0.9 | 16.0 | S |
| 8302 | 1647.7 | 391876.3 | 7506433.0 | -2.7 | -6.1 | 0.5 | 34.0 | S |
| 8302 | 1681.7 | 392157.4 | 7505907.0 | -5.0 | -7.9 | 0.7 | 18.0 | S |
| 8302 | 1768.8 | 393042.2 | 7504452.0 | -4.4 | -5.2 | 1.0 | 22.0 | S |
| 8302 | 1773.7 | 393101.8 | 7504357.0 | -6.8 | -9.4 | 1.0 | 7.0 | S |
| 8302 | 1897.6 | 394264.5 | 7502069.0 | -7.5 | -9.4 | 1.0 | 12.0 | S |
| 8302 | 1906.4 | 394410.6 | 7501823.0 | -6.7 | -5.7 | 2.0 | 25.0 | S |
| 8302 | 1913.4 | 394523.1 | 7501631.0 | -19.2 | -15.0 | 2.9 | 15.0 | S |
| 8302 | 1929.1 | 394728.0 | 7501260.0 | -5.9 | -6.3 | 1.6 | 25.0 | S |
| 8302 | 1933.5 | 394763.5 | 7501185.0 | -6.4 | -5.6 | 1.6 | 27.0 | S |
| 8322 | 2192.5 | 395969.3 | 7499307.0 | -4.8 | -6.5 | 0.9 | 17.0 | S |
| 8322 | 2216.0 | 396206.4 | 7498905.0 | -19.4 | -19.7 | 2.0 | 17.0 | S |
| 8322 | 2219.2 | 396252.6 | 7498836.0 | -14.4 | -14.7 | 2.0 | 19.0 | S |
| 8401 | 965.1 | 395951.7 | 7498704.0 | -9.7 | -14.5 | 1.0 | 5.0 | S |
| 8401 | 989.5 | 395612.3 | 7499239.0 | -9.6 | -9.5 | 2.0 | 20.0 | S |
| 8401 | 1007.5 | 395441.1 | 7499406.0 | -6.9 | -13.1 | 0.6 | 8.0 | S |
| 8401 | 1063.5 | 395090.3 | 7500194.0 | -10.6 | -5.9 | 2.9 | 21.0 | S |
| 8401 | 1133.4 | 394545.4 | 7501089.0 | -6.5 | -4.8 | 2.5 | 19.0 | S |
| 8401 | 1144.6 | 394417.2 | 7501378.0 | -36.1 | -29.9 | 3.6 | 9.0 | S |
| 8401 | 1148.6 | 394356.0 | 7501491.0 | -20.4 | -24.7 | 2.0 | 16.0 | S |
| 8401 | 1155.4 | 394240.3 | 7501681.0 | -6.5 | -8.1 | 1.2 | 21.0 | S |

| LINE # | FID | UTMX (m) | UTMY (m) | INPH. (ppm) | QUAD. (ppm) | COND. (s) | DEPTH (m) | CODE |
|---|---|---|---|---|---|---|---|---|
| 8401 | 1166.6 | 394037.0 | 7501979.0 | -4.7 | -9.0 | 0.7 | 14.0 | S |
| 8411 | 1312.1 | 393171.2 | 7503388.0 | -2.5 | -5.2 | 0.6 | 25.0 | S |
| 8411 | 1364.0 | 392685.0 | 7504223.0 | -5.6 | -8.0 | 1.0 | 19.0 | S |
| 8411 | 1373.6 | 392620.4 | 7504402.0 | -5.3 | -9.5 | 0.7 | 19.0 | S |
| 8411 | 1379.2 | 392571.8 | 7504480.0 | -3.7 | -5.5 | 0.9 | 15.0 | S |
| 8421 | 1473.9 | 392275.1 | 7504924.0 | -3.3 | -9.9 | 0.3 | 12.0 | S |
| 8421 | 1480.7 | 392225.4 | 7505053.0 | -5.1 | -8.4 | 0.7 | 2.0 | S |
| 8421 | 1505.4 | 391873.2 | 7505558.0 | -11.4 | -11.2 | 2.0 | 9.0 | S |
| 8501 | 3937.0 | 395532.0 | 7498517.0 | -4.7 | -8.6 | 0.7 | 17.0 | S |
| 8501 | 3958.9 | 395255.3 | 7498972.0 | -7.5 | -5.9 | 2.0 | 28.0 | S |
| 8501 | 3968.5 | 395133.4 | 7499116.0 | -17.1 | -15.4 | 2.0 | 14.0 | S |
| 8501 | 3973.7 | 395063.3 | 7499204.0 | -23.8 | -16.1 | 2.9 | 3.0 | S |
| 8501 | 4000.1 | 394806.5 | 7499671.0 | -12.7 | -11.5 | 3.2 | 30.0 | S |
| 8501 | 4003.3 | 394779.3 | 7499725.0 | -16.6 | -12.1 | 3.2 | 24.0 | S |
| 8501 | 4065.2 | 394301.0 | 7500704.0 | -9.8 | -13.4 | 1.0 | 11.0 | S |
| 8501 | 4071.2 | 394232.4 | 7500891.0 | -12.7 | -16.4 | 2.0 | 20.0 | S |
| 8501 | 4086.4 | 393949.8 | 7501315.0 | -15.2 | -15.7 | 2.0 | 20.0 | S |
| 8501 | 4091.6 | 393850.1 | 7501472.0 | -19.2 | -19.4 | 2.0 | 7.0 | S |
| 8501 | 4096.1 | 393765.8 | 7501609.0 | -7.8 | -19.1 | 0.6 | 5.0 | S |
| 8501 | 4108.4 | 393567.7 | 7501959.0 | -3.3 | -8.5 | 0.4 | 26.0 | S |
| 8501 | 4229.0 | 392350.3 | 7504219.0 | -4.7 | -3.2 | 2.9 | 10.0 | S |
| 8501 | 4301.4 | 392154.1 | 7504860.0 | -5.9 | -13.9 | 0.6 | 10.0 | S |
| 8511 | 4400.2 | 391613.9 | 7505263.0 | -5.1 | -4.7 | 1.2 | 17.0 | S |
| 8511 | 4431.3 | 391409.4 | 7505759.0 | -2.1 | -7.6 | 0.2 | 25.0 | S |
| 8511 | 4447.3 | 391202.7 | 7506050.0 | -2.8 | -6.1 | 0.5 | 25.0 | S |
| 8602 | 3318.1 | 390797.6 | 7505803.0 | -4.8 | -9.5 | 0.7 | 21.0 | S |
| 8602 | 3324.8 | 390845.4 | 7505731.0 | -6.2 | -12.0 | 0.9 | 23.0 | S |
| 8602 | 3365.5 | 391321.0 | 7505024.0 | -6.1 | -8.0 | 1.0 | 6.0 | S |
| 8602 | 3374.6 | 391388.6 | 7504852.0 | -4.9 | -6.1 | 1.0 | 12.0 | S |
| 8612 | 3647.2 | 393246.8 | 7501555.0 | -3.9 | -9.3 | 0.5 | 24.0 | S |
| 8612 | 3652.8 | 393333.1 | 7501422.0 | -6.7 | -12.7 | 0.6 | 0.0 | S |
| 8612 | 3666.4 | 393515.6 | 7501128.0 | -10.4 | -20.4 | 0.9 | 11.0 | S |
| 8612 | 3673.2 | 393602.1 | 7500975.0 | -12.1 | -23.0 | 0.9 | 15.0 | S |
| 8612 | 3696.8 | 393967.4 | 7500324.0 | -6.5 | -5.6 | 2.0 | 5.0 | S |
| 8612 | 3705.2 | 394107.8 | 7500083.0 | -5.8 | -6.6 | 1.2 | 19.0 | S |
| 8612 | 3739.2 | 394633.6 | 7499287.0 | -9.7 | -11.4 | 2.0 | 15.0 | S |
| 8612 | 3748.3 | 394791.2 | 7499013.0 | -13.0 | -12.4 | 3.2 | 17.0 | S |
| 8612 | 3760.3 | 394988.1 | 7498659.0 | -12.0 | -14.6 | 1.0 | 9.0 | S |
| 8701 | 2781.4 | 394571.6 | 7498505.0 | -2.6 | -5.8 | 0.5 | 23.0 | S |
| 8701 | 2795.4 | 394306.2 | 7498947.0 | -6.7 | -11.3 | 0.9 | 18.0 | S |
| 8701 | 2812.9 | 394016.8 | 7499523.0 | -10.9 | -11.8 | 2.0 | 24.0 | S |
| 8701 | 2824.5 | 393867.3 | 7499912.0 | -7.5 | -9.9 | 1.2 | 19.0 | S |
| 8701 | 2839.7 | 393577.5 | 7500382.0 | -17.2 | -15.2 | 2.0 | 2.0 | S |
| 8701 | 3053.9 | 392214.6 | 7502806.0 | -3.7 | -10.6 | 0.4 | 26.0 | S |
| 8701 | 3056.7 | 392186.7 | 7502838.0 | -9.0 | -18.3 | 0.6 | 12.0 | S |
| 8701 | 3251.7 | 390559.0 | 7505546.0 | -5.2 | -6.7 | 0.9 | 24.0 | S |
| 8802 | 3597.6 | 390228.6 | 7505425.0 | -11.1 | -16.3 | 1.0 | 17.0 | S |
| 8802 | 3622.6 | 390481.3 | 7504987.0 | -4.8 | -8.1 | 0.7 | 18.0 | S |
| 8802 | 3783.5 | 391570.8 | 7503016.0 | -6.0 | -7.4 | 1.2 | 21.0 | S |

| LINE # | FID | UTMX (m) | UTMY (m) | INPH. (ppm) | QUAD. (ppm) | COND. (s) | DEPTH (m) | CODE |
|---|---|---|---|---|---|---|---|---|
| 8802 | 3929.8 | 393151.6 | 7500099.0 | -6.3 | -9.4 | 0.9 | 11.0 | S |
| 8802 | 3938.3 | 393318.7 | 7499846.0 | -9.3 | -11.5 | 1.3 | 15.0 | S |
| 8802 | 3952.3 | 393581.8 | 7499416.0 | -9.9 | -9.9 | 2.0 | 15.0 | S |
| 8802 | 3970.3 | 393915.1 | 7498864.0 | -12.8 | -14.6 | 2.0 | 9.0 | S |
| 8901 | 3132.0 | 393781.4 | 7498446.0 | -24.7 | -30.0 | 1.2 | 5.0 | S |
| 8901 | 3145.1 | 393570.7 | 7498788.0 | -15.2 | -11.9 | 3.2 | 21.0 | S |
| 8901 | 3157.5 | 393342.9 | 7499138.0 | -21.2 | -20.7 | 2.0 | 16.0 | S |
| 8901 | 3159.9 | 393296.0 | 7499202.0 | -20.8 | -22.4 | 2.0 | 15.0 | S |
| 8901 | 3181.1 | 392963.9 | 7499771.0 | -13.8 | -19.4 | 1.3 | 11.0 | S |
| 8901 | 3187.9 | 392869.2 | 7499974.0 | -4.8 | -11.6 | 0.6 | 18.0 | S |
| 8901 | 3395.7 | 391088.0 | 7502941.0 | -1.8 | -5.9 | 0.3 | 11.0 | S |
| 8901 | 3491.2 | 390046.3 | 7504750.0 | -4.8 | -8.7 | 0.7 | 15.0 | S |
| 9002 | 2398.3 | 389420.9 | 7504877.0 | -7.2 | -7.2 | 1.6 | 12.0 | S |
| 9002 | 2411.1 | 389543.1 | 7504639.0 | -18.3 | -10.3 | 5.1 | 15.0 | S |
| 9002 | 2415.9 | 389628.1 | 7504576.0 | -12.0 | -8.2 | 2.0 | 20.0 | S |
| 9002 | 2425.1 | 389803.1 | 7504440.0 | -4.4 | -8.8 | 0.5 | 17.0 | S |
| 9002 | 2447.8 | 390073.0 | 7503925.0 | -9.0 | -18.2 | 0.6 | 7.0 | S |
| 9002 | 2459.0 | 390218.2 | 7503662.0 | -31.1 | -46.5 | 1.2 | 5.0 | B |
| 9012 | 2583.3 | 390786.1 | 7502559.0 | -3.7 | -2.5 | 2.9 | 35.0 | S |
| 9012 | 2600.8 | 390925.0 | 7502377.0 | -3.5 | -3.6 | 1.2 | 42.0 | S |
| 9012 | 2653.0 | 391510.9 | 7501516.0 | -19.1 | -8.7 | 5.8 | 13.0 | S |
| 9012 | 2656.9 | 391535.1 | 7501463.0 | -5.9 | -4.7 | 2.0 | 36.0 | S |
| 9012 | 2778.8 | 392712.9 | 7499115.0 | -8.3 | -7.8 | 1.6 | 26.0 | S |
| 9012 | 2782.5 | 392805.8 | 7499035.0 | -8.9 | -5.6 | 2.9 | 34.0 | S |
| 9101 | 1544.8 | 392882.8 | 7498354.0 | -1.3 | -6.7 | 0.1 | 0.0 | S |
| 9101 | 1562.8 | 392604.3 | 7498811.0 | -4.9 | -6.6 | 0.9 | 21.0 | S |
| 9101 | 1567.4 | 392523.5 | 7498921.0 | -7.8 | -10.6 | 1.2 | 12.0 | S |
| 9101 | 1592.3 | 392232.2 | 7499519.0 | -2.3 | -6.3 | 0.3 | 21.0 | S |
| 9101 | 1811.8 | 390630.0 | 7502188.0 | -4.1 | -11.1 | 0.4 | 20.0 | S |
| 9101 | 1819.7 | 390577.8 | 7502255.0 | -3.7 | -10.8 | 0.4 | 28.0 | S |
| 9101 | 1877.7 | 389805.7 | 7503428.0 | -4.5 | -8.4 | 0.7 | 0.0 | S |
| 9111 | 1967.7 | 389829.2 | 7503435.0 | -3.4 | -8.4 | 0.4 | 4.0 | S |
| 9111 | 1975.7 | 389799.2 | 7503656.0 | -5.7 | -9.4 | 0.9 | 11.0 | S |
| 9111 | 1996.9 | 389485.7 | 7504059.0 | -4.1 | -6.3 | 0.9 | 17.0 | S |
| 9111 | 2032.0 | 389042.6 | 7504724.0 | -4.7 | -4.4 | 2.0 | 29.0 | S |
| 9201 | 4457.8 | 392526.1 | 7498193.0 | -2.5 | -7.2 | 0.4 | 29.0 | S |
| 9201 | 4475.2 | 392240.6 | 7498603.0 | -8.1 | -11.5 | 1.2 | 9.0 | S |
| 9201 | 4483.1 | 392167.9 | 7498837.0 | -1.9 | -9.5 | 0.1 | 3.0 | S |
| 9201 | 4511.3 | 391878.0 | 7499333.0 | -2.8 | -13.9 | 0.2 | 0.0 | S |
| 9201 | 4785.0 | 389353.7 | 7503555.0 | -4.1 | -3.3 | 2.0 | 14.0 | S |
| 9201 | 4787.8 | 389327.2 | 7503642.0 | -4.8 | -3.8 | 2.0 | 23.0 | S |
| 9201 | 4819.0 | 388845.5 | 7504370.0 | -6.3 | -5.8 | 1.6 | 31.0 | S |
| 9302 | 3900.6 | 388670.9 | 7503948.0 | -2.7 | -6.4 | 0.5 | 33.0 | S |
| 9302 | 3907.6 | 388784.0 | 7503825.0 | -2.9 | -8.4 | 0.4 | 21.0 | S |
| 9302 | 3910.6 | 388835.7 | 7503747.0 | -4.2 | -8.7 | 0.5 | 15.0 | S |
| 9302 | 3913.9 | 388888.6 | 7503646.0 | -7.6 | -6.9 | 2.0 | 18.0 | S |
| 9322 | 4078.7 | 389554.6 | 7502426.0 | -4.4 | -2.6 | 2.0 | 6.0 | S |
| 9332 | 4318.7 | 391466.8 | 7499218.0 | -5.8 | -5.9 | 1.6 | 26.0 | S |
| 9332 | 4363.4 | 391955.4 | 7498448.0 | -4.5 | -4.9 | 1.2 | 24.0 | S |

| LINE # | FID | UTMX (m) | UTMY (m) | INPH. (ppm) | QUAD. (ppm) | COND. (s) | DEPTH (m) | CODE |
|---|---|---|---|---|---|---|---|---|
| 9332 | 4371.8 | 392073.1 | 7498244.0 | -7.0 | -6.4 | 2.0 | 26.0 | S |
| 9401 | 3264.1 | 391542.5 | 7498132.0 | -4.0 | -4.0 | 1.2 | 18.0 | S |
| 9411 | 3597.2 | 388648.5 | 7503433.0 | -4.8 | -3.6 | 2.0 | 23.0 | S |
| 9411 | 3640.8 | 388075.1 | 7504219.0 | -9.6 | -12.7 | 1.0 | 15.0 | S |
| 9502 | 2789.0 | 387929.6 | 7503674.0 | -4.3 | -4.9 | 1.0 | 31.0 | S |
| 9502 | 2818.1 | 388239.7 | 7503112.0 | -4.0 | -10.7 | 0.4 | 19.0 | S |
| 9502 | 2840.5 | 388513.0 | 7502697.0 | -2.5 | -9.9 | 0.1 | 8.0 | S |
| 9502 | 2879.3 | 388751.3 | 7502265.0 | -0.5 | -6.0 | 0.1 | 0.0 | S |
| 9502 | 2898.8 | 388905.7 | 7501906.0 | -1.4 | -5.3 | 0.1 | 0.0 | S |
| 9502 | 3086.6 | 390505.1 | 7499194.0 | -5.1 | -9.5 | 0.6 | 14.0 | S |
| 9502 | 3138.6 | 390867.8 | 7498368.0 | -8.8 | -9.7 | 1.3 | 14.0 | S |
| 9502 | 3144.2 | 390973.1 | 7498247.0 | -8.0 | -6.1 | 2.3 | 21.0 | S |
| 9502 | 3157.0 | 391229.8 | 7497963.0 | -6.7 | -3.7 | 2.9 | 22.0 | S |
| 9601 | 2016.4 | 390731.2 | 7498135.0 | -20.0 | -22.9 | 2.0 | 7.0 | H |
| 9601 | 2024.7 | 390626.4 | 7498306.0 | -18.7 | -17.8 | 2.0 | 9.0 | H |
| 9601 | 2028.7 | 390576.3 | 7498390.0 | -22.1 | -17.4 | 2.9 | 9.0 | H |
| 9631 | 2500.4 | 388143.9 | 7502590.0 | -8.0 | -3.7 | 4.3 | 11.0 | H |
| 9631 | 2547.1 | 387635.8 | 7503388.0 | -9.5 | -5.4 | 4.3 | 13.0 | H |
| 9702 | 3198.8 | 387210.7 | 7503475.0 | -3.4 | -5.0 | 0.6 | 42.0 | S |
| 9702 | 3212.1 | 387421.2 | 7503151.0 | -9.7 | -8.9 | 2.0 | 10.0 | S |
| 9702 | 3218.5 | 387481.3 | 7502994.0 | -8.3 | -11.4 | 1.2 | 23.0 | S |
| 9702 | 3255.9 | 387848.1 | 7502313.0 | -5.5 | -13.0 | 0.6 | 6.0 | S |
| 9702 | 3268.3 | 387970.6 | 7502090.0 | -5.0 | -9.0 | 0.7 | 11.0 | S |
| 9702 | 3356.1 | 388823.3 | 7500587.0 | -8.0 | -6.3 | 2.3 | 0.0 | S |
| 9702 | 3359.3 | 388829.8 | 7500511.0 | -6.2 | -7.0 | 1.2 | 16.0 | S |
| 9722 | 3622.1 | 390065.6 | 7498428.0 | -13.4 | -11.6 | 3.2 | 8.0 | H |
| 9722 | 3641.7 | 390236.1 | 7498151.0 | -36.9 | -49.9 | 2.0 | 2.0 | H |
| 9722 | 3645.3 | 390274.0 | 7498103.0 | -51.8 | -54.7 | 2.9 | 0.0 | H |
| 9722 | 3660.5 | 390443.0 | 7497890.0 | -25.2 | -22.7 | 2.0 | 16.0 | H |
| 9801 | 2839.1 | 389526.6 | 7498471.0 | -3.8 | -4.1 | 1.2 | 27.0 | S |
| 9801 | 2859.8 | 389270.4 | 7498862.0 | -9.5 | -7.9 | 2.0 | 0.0 | S |
| 9801 | 2864.6 | 389209.4 | 7498919.0 | -11.1 | -14.0 | 1.0 | 11.0 | S |
| 9801 | 2959.1 | 388260.6 | 7500684.0 | -8.0 | -10.2 | 1.2 | 17.0 | S |
| 9801 | 2972.4 | 388153.1 | 7501005.0 | -4.9 | -8.6 | 0.7 | 12.0 | S |
| 9801 | 3012.8 | 387606.2 | 7502082.0 | -6.5 | -9.8 | 0.9 | 13.0 | S |
| 9801 | 3024.6 | 387387.0 | 7502318.0 | -27.8 | -20.7 | 3.6 | 16.0 | S |
| 9801 | 3052.5 | 386964.8 | 7502988.0 | -20.4 | -18.0 | 2.0 | 14.0 | S |
| 9801 | 3070.9 | 386779.8 | 7503325.0 | -3.8 | -9.9 | 0.4 | 22.0 | S |
| 9801 | 3078.5 | 386692.1 | 7503454.0 | -4.6 | -8.1 | 0.7 | 22.0 | S |
| 9902 | 2421.1 | 386456.9 | 7502897.0 | -5.8 | -11.7 | 0.9 | 11.0 | S |
| 9902 | 2436.7 | 386675.5 | 7502635.0 | -44.8 | -31.2 | 3.6 | 6.0 | S |
| 9902 | 2449.5 | 386829.2 | 7502418.0 | -8.2 | -6.6 | 2.0 | 16.0 | S |
| 9902 | 2457.9 | 386936.4 | 7502227.0 | -7.2 | -10.2 | 0.9 | 20.0 | S |
| 9902 | 2469.1 | 387093.6 | 7502020.0 | -10.4 | -5.2 | 4.3 | 25.0 | S |
| 9902 | 2475.6 | 387184.1 | 7501881.0 | -34.4 | -18.5 | 3.6 | 10.0 | S |
| 9902 | 2531.8 | 387911.9 | 7500494.0 | -5.6 | -7.7 | 1.0 | 26.0 | S |
| 9902 | 2539.0 | 388009.2 | 7500311.0 | -5.2 | -10.1 | 0.6 | 2.0 | S |
| 9902 | 2562.6 | 388384.9 | 7499683.0 | -4.4 | -9.9 | 0.4 | 14.0 | S |
| 9902 | 2571.4 | 388527.2 | 7499444.0 | -3.4 | -6.0 | 0.5 | 28.0 | S |

| LINE # | FID | UTMX (m) | UTMY (m) | INPH. (ppm) | QUAD. (ppm) | COND. (s) | DEPTH (m) | CODE |
|---|---|---|---|---|---|---|---|---|
| 9902 | 2608.2 | 389113.0 | 7498483.0 | -4.7 | -3.7 | 2.0 | 38.0 | S |
| 9902 | 2631.3 | 389419.7 | 7497991.0 | -5.4 | -7.1 | 0.9 | 27.0 | S |
| 9902 | 2642.1 | 389547.4 | 7497777.0 | -6.4 | -5.4 | 2.0 | 26.0 | S |
| 10001 | 2134.6 | 388965.0 | 7497911.0 | -27.5 | -13.6 | 4.3 | 10.0 | S |
| 10001 | 2139.8 | 388890.4 | 7498033.0 | -24.6 | -11.1 | 5.1 | 19.0 | S |
| 10001 | 2151.4 | 388722.4 | 7498337.0 | -34.9 | -20.5 | 3.6 | 4.0 | S |
| 10001 | 2154.1 | 388683.3 | 7498410.0 | -39.3 | -29.2 | 3.6 | 8.0 | S |
| 10001 | 2165.3 | 388525.5 | 7498716.0 | -3.2 | -5.8 | 0.5 | 30.0 | S |
| 10001 | 2190.9 | 388146.7 | 7499439.0 | -2.7 | -7.0 | 0.4 | 19.0 | S |
| 10001 | 2195.4 | 388081.3 | 7499569.0 | -3.6 | -8.8 | 0.5 | 22.0 | S |
| 10001 | 2274.4 | 386746.8 | 7501776.0 | -3.0 | -4.0 | 0.9 | 34.0 | S |
| 10001 | 2289.6 | 386498.1 | 7502219.0 | -9.6 | -8.2 | 2.0 | 19.0 | S |
| 10001 | 2304.8 | 386253.3 | 7502647.0 | -10.6 | -14.8 | 1.0 | 8.0 | S |
| 10001 | 2323.1 | 385993.6 | 7503180.0 | -4.8 | -6.5 | 1.0 | 23.0 | S |
| 10102 | 1806.9 | 385500.8 | 7503080.0 | -7.3 | -13.2 | 0.6 | 16.0 | S |
| 10102 | 1830.5 | 385866.5 | 7502532.0 | -7.0 | -10.4 | 0.9 | 25.0 | S |
| 10102 | 1859.7 | 386288.1 | 7501769.0 | -5.5 | -7.2 | 1.2 | 17.0 | S |
| 10102 | 1865.9 | 386377.1 | 7501610.0 | -23.1 | -21.5 | 2.0 | 9.0 | S |
| 10102 | 1935.6 | 387386.5 | 7499819.0 | -5.5 | -5.5 | 1.6 | 33.0 | S |
| 10102 | 1956.8 | 387755.4 | 7499221.0 | -6.0 | -7.9 | 1.0 | 16.0 | S |
| 10102 | 1997.5 | 388368.8 | 7498200.0 | -17.9 | -11.0 | 5.1 | 16.0 | S |
| 10102 | 2007.1 | 388493.5 | 7498033.0 | -14.1 | -5.6 | 5.8 | 21.0 | S |
| 10102 | 2021.8 | 388701.8 | 7497668.0 | -6.1 | -4.2 | 2.5 | 42.0 | S |
| 10201 | 1518.3 | 388128.0 | 7497692.0 | -15.4 | -16.7 | 2.0 | 15.0 | S |
| 10201 | 1577.8 | 387168.6 | 7499447.0 | -12.5 | -15.4 | 2.0 | 13.0 | S |
| 10201 | 1593.2 | 386931.8 | 7499885.0 | -9.2 | -12.8 | 0.9 | 0.0 | S |
| 10201 | 1644.6 | 386094.6 | 7501336.0 | -8.7 | -17.4 | 0.9 | 1.0 | S |
| 10201 | 1685.8 | 385447.6 | 7502440.0 | -3.2 | -5.6 | 0.5 | 21.0 | S |
| 10302 | 1079.8 | 385937.9 | 7500606.0 | -2.4 | -9.5 | 0.2 | 19.0 | S |
| 10302 | 1085.2 | 386025.2 | 7500449.0 | -2.8 | -10.6 | 0.3 | 18.0 | S |
| 10302 | 1111.8 | 386482.2 | 7499631.0 | -4.5 | -13.9 | 0.3 | 0.0 | S |
| 10302 | 1118.3 | 386603.2 | 7499446.0 | -4.1 | -14.0 | 0.3 | 0.0 | S |
| 10302 | 1174.1 | 387550.5 | 7497884.0 | -11.2 | -18.3 | 0.9 | 3.0 | S |
| 10401 | 751.5 | 386601.2 | 7498869.0 | -2.8 | -6.8 | 0.4 | 24.0 | S |
| 10401 | 779.5 | 386124.2 | 7499697.0 | -4.3 | -8.7 | 0.5 | 16.0 | S |
| 10502 | 4162.4 | 385506.8 | 7499765.0 | -4.7 | -8.1 | 0.7 | 26.0 | S |
| 10502 | 4168.4 | 385613.2 | 7499606.0 | -11.2 | -17.6 | 0.9 | 19.0 | S |
| 10502 | 4179.6 | 385811.2 | 7499327.0 | -9.5 | -15.1 | 0.9 | 10.0 | S |
| 10502 | 4193.2 | 386052.3 | 7498986.0 | -6.0 | -10.2 | 0.9 | 25.0 | S |
| 10502 | 4217.6 | 386455.1 | 7498289.0 | -4.1 | -7.4 | 0.7 | 27.0 | S |
| 10601 | 3298.2 | 386448.1 | 7497529.0 | -2.7 | -8.9 | 0.3 | 25.0 | S |
| 10601 | 3364.1 | 385288.7 | 7499420.0 | -6.3 | -9.5 | 0.9 | 23.0 | S |
| 10601 | 3547.8 | 383651.6 | 7502412.0 | -3.6 | -7.8 | 0.6 | 5.0 | S |
| 10601 | 3551.4 | 383608.6 | 7502480.0 | -4.6 | -12.1 | 0.6 | 11.0 | S |
| 10702 | 2937.0 | 385388.3 | 7498349.0 | -2.9 | -4.2 | 0.9 | 44.0 | S |
| 10702 | 3002.9 | 386519.5 | 7496537.0 | -127.7 | -46.6 | 11.1 | 7.0 | B |
| 10702 | 3004.0 | 386540.6 | 7496509.0 | -144.0 | -47.3 | 11.1 | 7.0 | B |
| 10702 | 3005.2 | 386563.7 | 7496479.0 | -140.4 | -41.4 | 16.8 | 8.0 | B |
| 10702 | 3009.2 | 386641.0 | 7496379.0 | -111.4 | -30.4 | 19.5 | 8.0 | B |

| LINE # | FID | UTMX (m) | UTMY (m) | INPH. (ppm) | QUAD. (ppm) | COND. (s) | DEPTH (m) | CODE |
|---|---|---|---|---|---|---|---|---|
| 10702 | 3010.9 | 386673.9 | 7496338.0 | -109.6 | -25.6 | 19.5 | 7.0 | B |
| 10702 | 3013.9 | 386731.4 | 7496265.0 | -107.1 | -16.8 | 53.3 | 8.0 | B |
| 10702 | 3024.7 | 386934.0 | 7496006.0 | -55.3 | -15.6 | 10.1 | 4.0 | B |
| 10801 | 2070.5 | 386544.2 | 7495570.0 | -21.0 | -27.0 | 1.2 | 10.0 | B |
| 10801 | 2074.8 | 386478.0 | 7495681.0 | -34.6 | -19.5 | 3.6 | 15.0 | B |
| 10801 | 2096.9 | 386117.6 | 7496300.0 | -75.7 | -19.6 | 24.1 | 5.0 | B |
| 10801 | 2101.5 | 386042.0 | 7496431.0 | -58.8 | -19.9 | 10.1 | 6.0 | B |
| 10801 | 2103.9 | 386004.9 | 7496499.0 | -85.5 | -39.5 | 8.6 | 4.0 | B |
| 10801 | 2107.9 | 385945.8 | 7496608.0 | -107.7 | -46.7 | 9.1 | 6.0 | B |
| 10801 | 2111.8 | 385889.3 | 7496709.0 | -64.6 | -32.8 | 8.7 | 6.0 | B |
| 10801 | 2114.6 | 385848.5 | 7496779.0 | -50.3 | -24.8 | 8.7 | 9.0 | B |
| 10801 | 2182.0 | 384755.2 | 7498699.0 | -3.5 | -7.9 | 0.4 | 18.0 | S |
| 10801 | 2185.1 | 384704.7 | 7498789.0 | -2.6 | -8.0 | 0.4 | 19.0 | S |
| 10801 | 2192.3 | 384584.6 | 7498999.0 | -1.6 | -6.8 | 0.2 | 11.0 | S |
| 10902 | 1313.6 | 382212.5 | 7502281.0 | -3.7 | -8.5 | 0.6 | 30.0 | S |
| 10902 | 1320.7 | 382299.8 | 7502161.0 | -4.0 | -8.6 | 0.5 | 22.0 | S |
| 10902 | 1340.1 | 382572.5 | 7501696.0 | -2.2 | -6.6 | 0.2 | 22.0 | S |
| 10902 | 1355.3 | 382747.1 | 7501319.0 | -2.7 | -8.5 | 0.3 | 15.0 | S |
| 10902 | 1363.7 | 382858.1 | 7501158.0 | -4.0 | -7.6 | 0.6 | 21.0 | S |
| 10912 | 1590.7 | 384138.6 | 7499158.0 | -3.5 | -5.4 | 0.6 | 20.0 | S |
| 10912 | 1652.8 | 385113.3 | 7497435.0 | -2.6 | -5.2 | 0.6 | 35.0 | S |
| 10912 | 1679.0 | 385526.8 | 7496702.0 | -90.5 | -62.1 | 7.4 | 3.0 | B |
| 10912 | 1683.9 | 385595.2 | 7496565.0 | -31.9 | -11.6 | 8.7 | 11.0 | B |
| 10912 | 1691.3 | 385703.4 | 7496340.0 | -12.7 | -8.6 | 3.8 | 7.0 | B |
| 10912 | 1722.6 | 386167.9 | 7495566.0 | -5.1 | -3.1 | 2.9 | 29.0 | D |
| 10912 | 1729.8 | 386236.9 | 7495336.0 | -4.1 | -6.7 | 0.7 | 8.0 | S |
| 11001 | 816.6 | 386002.7 | 7494940.0 | -6.3 | -6.4 | 1.6 | 21.0 | S |
| 11001 | 827.8 | 385839.5 | 7495202.0 | -12.5 | -15.4 | 1.0 | 7.0 | S |
| 11001 | 834.2 | 385743.5 | 7495351.0 | -8.7 | -9.8 | 1.3 | 12.0 | B |
| 11001 | 865.4 | 385301.8 | 7496247.0 | -10.0 | -4.0 | 5.8 | 24.0 | B |
| 11001 | 867.9 | 385258.0 | 7496314.0 | -9.4 | -3.9 | 4.3 | 25.0 | S |
| 11001 | 917.4 | 384436.5 | 7497722.0 | -2.7 | -5.7 | 0.5 | 25.0 | S |
| 11001 | 927.4 | 384284.3 | 7498002.0 | -2.8 | -6.1 | 0.5 | 27.0 | S |
| 11001 | 966.5 | 383652.5 | 7499070.0 | -1.2 | -6.3 | 0.1 | 0.0 | S |
| 11001 | 974.9 | 383519.6 | 7499292.0 | -1.0 | -5.8 | 0.1 | 0.0 | S |
| 11021 | 1220.3 | 382492.3 | 7501101.0 | -2.6 | -4.7 | 0.6 | 31.0 | S |
| 11021 | 1231.0 | 382373.8 | 7501416.0 | -3.4 | -6.8 | 0.4 | 18.0 | S |
| 11021 | 1240.2 | 382239.1 | 7501680.0 | -3.9 | -9.5 | 0.4 | 21.0 | S |
| 11101 | 4590.3 | 386851.0 | 7492934.0 | -3.3 | -7.7 | 0.4 | 12.0 | S |
| 11101 | 4628.3 | 386256.3 | 7493882.0 | -3.8 | -4.8 | 1.0 | 35.0 | S |
| 11101 | 4645.9 | 386014.4 | 7494254.0 | -4.6 | -4.6 | 1.2 | 32.0 | S |
| 11101 | 4659.7 | 385752.4 | 7494688.0 | -3.3 | -5.0 | 0.6 | 12.0 | S |
| 11101 | 4687.1 | 385265.2 | 7495541.0 | -4.8 | -7.9 | 0.7 | 15.0 | S |
| 11101 | 4701.3 | 385000.5 | 7496007.0 | -14.5 | -11.7 | 3.2 | 18.0 | S |
| 11202 | 4022.0 | 382423.3 | 7499514.0 | -3.8 | -9.4 | 0.5 | 20.0 | S |
| 11202 | 4047.2 | 382800.8 | 7499010.0 | -4.4 | -7.0 | 0.7 | 26.0 | S |
| 11202 | 4076.5 | 383284.6 | 7498225.0 | -3.3 | -8.0 | 0.4 | 24.0 | S |
| 11202 | 4084.4 | 383408.1 | 7498010.0 | -3.1 | -6.0 | 0.5 | 30.0 | S |
| 11202 | 4118.4 | 383901.5 | 7497155.0 | -4.2 | -12.3 | 0.4 | 25.0 | S |

| LINE # | FID | UTMX (m) | UTMY (m) | INPH. (ppm) | QUAD. (ppm) | COND. (s) | DEPTH (m) | CODE |
|---|---|---|---|---|---|---|---|---|
| 11202 | 4131.9 | 384072.4 | 7496820.0 | -4.1 | -7.2 | 0.7 | 23.0 | S |
| 11202 | 4175.9 | 384705.7 | 7495639.0 | -8.5 | -9.3 | 1.2 | 24.0 | S |
| 11202 | 4191.5 | 384938.5 | 7495213.0 | -6.0 | -6.3 | 1.6 | 30.0 | S |
| 11202 | 4213.5 | 385295.2 | 7494740.0 | -5.3 | -7.8 | 0.7 | 17.0 | S |
| 11202 | 4317.4 | 386675.8 | 7492152.0 | -5.1 | -12.2 | 0.6 | 19.0 | S |
| 11301 | 3071.7 | 386775.8 | 7491271.0 | -2.6 | -6.1 | 0.5 | 23.0 | S |
| 11301 | 3079.3 | 386656.8 | 7491498.0 | -2.4 | -6.0 | 0.3 | 18.0 | S |
| 11301 | 3152.4 | 385648.8 | 7493233.0 | -3.8 | -11.4 | 0.4 | 23.0 | S |
| 11301 | 3164.7 | 385598.6 | 7493303.0 | -4.4 | -9.5 | 0.5 | 32.0 | S |
| 11301 | 3222.7 | 385193.5 | 7493977.0 | -7.5 | -5.0 | 2.9 | 27.0 | S |
| 11301 | 3230.7 | 385067.8 | 7494167.0 | -10.0 | -7.4 | 2.9 | 28.0 | S |
| 11301 | 3234.1 | 385010.1 | 7494246.0 | -9.1 | -6.0 | 2.9 | 28.0 | S |
| 11301 | 3241.9 | 384888.5 | 7494441.0 | -5.3 | -7.3 | 0.9 | 25.0 | S |
| 11301 | 3273.1 | 384426.6 | 7495291.0 | -7.7 | -10.4 | 1.2 | 19.0 | S |
| 11301 | 3309.0 | 383878.7 | 7496330.0 | -7.9 | -16.1 | 0.7 | 7.0 | S |
| 11301 | 3315.8 | 383769.3 | 7496502.0 | -5.2 | -8.0 | 0.7 | 21.0 | S |
| 11301 | 3330.6 | 383544.2 | 7496905.0 | -3.8 | -5.6 | 0.9 | 28.0 | S |
| 11301 | 3369.0 | 382847.6 | 7498084.0 | -6.0 | -7.4 | 1.2 | 24.0 | S |
| 11301 | 3382.2 | 382638.9 | 7498506.0 | -10.1 | -15.9 | 1.0 | 6.0 | S |
| 11402 | 2132.0 | 382166.5 | 7498263.0 | -6.1 | -8.9 | 0.9 | 27.0 | S |
| 11402 | 2164.8 | 382655.8 | 7497589.0 | -5.9 | -15.3 | 0.6 | 20.0 | S |
| 11402 | 2221.7 | 383487.2 | 7496167.0 | -1.7 | -5.7 | 0.3 | 20.0 | S |
| 11402 | 2257.9 | 384045.5 | 7495175.0 | -4.8 | -10.0 | 0.6 | 18.0 | S |
| 11402 | 2269.9 | 384226.3 | 7494864.0 | -3.9 | -10.9 | 0.4 | 17.0 | S |
| 11402 | 2296.7 | 384612.3 | 7494256.0 | -2.4 | -5.8 | 0.3 | 12.0 | S |
| 11402 | 2353.6 | 385174.9 | 7493234.0 | -4.8 | -5.9 | 1.0 | 37.0 | S |
| 11402 | 2361.6 | 385255.3 | 7493106.0 | -4.8 | -6.9 | 0.9 | 31.0 | S |
| 11402 | 2397.9 | 385749.6 | 7492264.0 | -3.8 | -4.9 | 1.0 | 33.0 | S |
| 11402 | 2405.5 | 385871.9 | 7492077.0 | -4.9 | -5.2 | 1.2 | 34.0 | S |
| 11402 | 2418.4 | 386078.1 | 7491747.0 | -3.2 | -7.3 | 0.4 | 11.0 | S |
| 11402 | 2424.7 | 386176.4 | 7491580.0 | -7.6 | -11.8 | 1.2 | 18.0 | S |
| 11402 | 2428.7 | 386237.3 | 7491479.0 | -7.8 | -13.5 | 0.7 | 10.0 | S |
| 11402 | 2456.6 | 386685.8 | 7490703.0 | -3.9 | -8.1 | 0.6 | 18.0 | S |
| 11402 | 2466.0 | 386834.8 | 7490418.0 | -6.1 | -15.0 | 0.6 | 8.0 | S |
| 11402 | 2467.0 | 386850.7 | 7490389.0 | -6.2 | -14.7 | 0.6 | 10.0 | S |
| 11402 | 2479.9 | 387041.1 | 7490070.0 | -6.3 | -6.1 | 1.6 | 33.0 | S |
| 11501 | 1140.3 | 386691.8 | 7489848.0 | -6.2 | -11.5 | 0.9 | 15.0 | S |
| 11501 | 1153.5 | 386521.4 | 7490115.0 | -5.6 | -9.6 | 0.9 | 20.0 | S |
| 11501 | 1157.8 | 386468.6 | 7490206.0 | -5.6 | -9.2 | 0.9 | 24.0 | S |
| 11501 | 1223.1 | 385589.2 | 7491761.0 | -5.8 | -5.7 | 1.6 | 27.0 | S |
| 11501 | 1233.5 | 385523.7 | 7491933.0 | -6.9 | -7.5 | 1.6 | 27.0 | S |
| 11501 | 1253.1 | 385313.8 | 7492335.0 | -8.5 | -10.3 | 1.2 | 13.0 | S |
| 11501 | 1291.9 | 384973.4 | 7492882.0 | -8.7 | -8.2 | 2.0 | 33.0 | S |
| 11501 | 1361.0 | 383905.5 | 7494615.0 | -3.4 | -7.8 | 0.4 | 17.0 | S |
| 11501 | 1401.4 | 383194.6 | 7495793.0 | -4.6 | -9.5 | 0.7 | 13.0 | S |
| 11501 | 1419.5 | 382914.5 | 7496234.0 | -5.7 | -5.3 | 2.0 | 25.0 | S |
| 11602 | 628.9 | 382511.2 | 7496262.0 | -2.6 | -9.7 | 0.3 | 13.0 | S |
| 11602 | 642.1 | 382733.4 | 7495910.0 | -12.6 | -20.7 | 1.3 | 14.0 | S |
| 11602 | 645.8 | 382799.2 | 7495809.0 | -7.6 | -8.9 | 1.2 | 23.0 | S |

| LINE # | FID | UTMX (m) | UTMY (m) | INPH. (ppm) | QUAD. (ppm) | COND. (s) | DEPTH (m) | CODE |
|---|---|---|---|---|---|---|---|---|
| 11602 | 651.4 | 382889.9 | 7495656.0 | -2.8 | -5.3 | 0.6 | 38.0 | S |
| 11602 | 685.3 | 383406.5 | 7494803.0 | -4.6 | -9.3 | 0.7 | 24.0 | S |
| 11602 | 689.7 | 383464.1 | 7494691.0 | -6.2 | -10.5 | 0.9 | 26.0 | S |
| 11602 | 754.9 | 384231.2 | 7493282.0 | -2.8 | -7.1 | 0.4 | 23.0 | S |
| 11602 | 783.3 | 384529.8 | 7492760.0 | -4.3 | -5.3 | 1.0 | 37.0 | S |
| 11602 | 856.4 | 385395.4 | 7491229.0 | -5.5 | -8.3 | 0.7 | 26.0 | S |
| 11602 | 905.2 | 385889.6 | 7490313.0 | -3.9 | -4.9 | 1.0 | 45.0 | S |
| 11602 | 915.2 | 385971.4 | 7490191.0 | -3.6 | -5.7 | 0.9 | 39.0 | S |
| 11602 | 953.2 | 386473.3 | 7489271.0 | -2.8 | -7.9 | 0.4 | 5.0 | S |
| 11602 | 969.2 | 386755.7 | 7488817.0 | -4.9 | -12.2 | 0.6 | 20.0 | S |
| 11602 | 973.6 | 386818.1 | 7488728.0 | -3.5 | -6.5 | 0.9 | 31.0 | S |
| 11701 | 3936.7 | 387031.6 | 7487589.0 | -5.4 | -8.0 | 0.7 | 22.0 | S |
| 11701 | 3981.9 | 386331.9 | 7488804.0 | -5.5 | -5.7 | 1.0 | 12.0 | S |
| 11701 | 3999.5 | 386142.2 | 7489148.0 | -9.7 | -15.1 | 1.0 | 8.0 | S |
| 11701 | 4039.5 | 385771.8 | 7489748.0 | -5.3 | -9.1 | 0.7 | 23.0 | S |
| 11701 | 4069.1 | 385365.9 | 7490526.0 | -3.8 | -5.4 | 1.0 | 38.0 | S |
| 11701 | 4106.7 | 384883.7 | 7491368.0 | -5.4 | -2.4 | 4.3 | 47.0 | S |
| 11701 | 4132.2 | 384678.6 | 7491745.0 | -5.1 | -5.8 | 1.0 | 29.0 | S |
| 11701 | 4188.2 | 384223.5 | 7492491.0 | -5.0 | -8.9 | 0.7 | 17.0 | S |
| 11701 | 4210.2 | 383858.6 | 7493117.0 | -4.0 | -6.6 | 0.7 | 22.0 | S |
| 11701 | 4258.6 | 383032.5 | 7494473.0 | -9.9 | -3.3 | 8.7 | 13.0 | S |
| 11701 | 4265.8 | 382905.1 | 7494695.0 | -6.2 | -5.0 | 2.0 | 24.0 | S |
| 11701 | 4334.2 | 381892.9 | 7496365.0 | -5.0 | -9.2 | 0.7 | 14.0 | S |
| 11701 | 4342.5 | 381833.8 | 7496478.0 | -4.4 | -7.6 | 0.6 | 24.0 | S |
| 11802 | 2961.3 | 381820.1 | 7495876.0 | -7.3 | -9.9 | 0.9 | 14.0 | S |
| 11802 | 2997.3 | 382426.8 | 7494981.0 | -8.0 | -13.6 | 0.7 | 13.0 | S |
| 11802 | 3007.1 | 382579.8 | 7494729.0 | -11.7 | -11.6 | 2.0 | 24.0 | S |
| 11802 | 3019.7 | 382779.6 | 7494420.0 | -19.4 | -8.1 | 7.2 | 19.0 | S |
| 11802 | 3073.9 | 383441.8 | 7493188.0 | -5.5 | -11.5 | 0.6 | 19.0 | S |
| 11802 | 3086.9 | 383565.8 | 7492973.0 | -10.1 | -20.5 | 0.9 | 13.0 | S |
| 11802 | 3096.9 | 383652.1 | 7492820.0 | -7.1 | -17.0 | 0.6 | 11.0 | S |
| 11802 | 3108.9 | 383748.2 | 7492624.0 | -3.3 | -9.2 | 0.3 | 14.0 | S |
| 11802 | 3151.2 | 384236.6 | 7491687.0 | -2.3 | -6.6 | 0.2 | 16.0 | S |
| 11802 | 3184.0 | 384506.7 | 7491205.0 | -5.1 | -5.1 | 1.2 | 42.0 | S |
| 11802 | 3191.6 | 384530.5 | 7491160.0 | -6.2 | -6.0 | 1.6 | 40.0 | S |
| 11802 | 3206.8 | 384618.1 | 7491037.0 | -5.4 | -8.7 | 0.7 | 27.0 | S |
| 11802 | 3368.3 | 386597.8 | 7487524.0 | -4.8 | -7.9 | 0.7 | 20.0 | S |
| 11901 | 2176.1 | 387129.5 | 7486024.0 | -14.6 | -7.2 | 5.2 | 6.0 | S |
| 11901 | 2217.7 | 386606.9 | 7486947.0 | -6.2 | -6.1 | 1.6 | 24.0 | S |
| 11901 | 2267.6 | 385847.4 | 7488162.0 | -6.9 | -6.4 | 2.0 | 28.0 | S |
| 11901 | 2281.2 | 385731.3 | 7488353.0 | -8.0 | -10.0 | 1.2 | 20.0 | S |
| 11901 | 2296.0 | 385621.1 | 7488527.0 | -8.7 | -12.0 | 1.3 | 23.0 | S |
| 11901 | 2311.6 | 385508.1 | 7488679.0 | -6.5 | -7.7 | 1.0 | 24.0 | S |
| 11901 | 2406.5 | 384234.4 | 7490834.0 | -4.4 | -5.5 | 0.9 | 27.0 | S |
| 11901 | 2408.3 | 384211.5 | 7490867.0 | -4.6 | -5.6 | 1.0 | 30.0 | S |
| 11901 | 2429.9 | 383990.9 | 7491235.0 | -9.0 | -7.6 | 2.0 | 1.0 | S |
| 11901 | 2450.7 | 383845.7 | 7491442.0 | -11.1 | -14.3 | 1.0 | 17.0 | S |
| 11901 | 2515.4 | 383123.7 | 7492616.0 | -5.2 | -7.1 | 0.9 | 20.0 | S |
| 11901 | 2572.7 | 382229.2 | 7494265.0 | -31.7 | -14.9 | 4.3 | 6.0 | S |

| LINE # | FID | UTMX (m) | UTMY (m) | INPH. (ppm) | QUAD. (ppm) | COND. (s) | DEPTH (m) | CODE |
|---|---|---|---|---|---|---|---|---|
| 11901 | 2576.7 | 382151.4 | 7494392.0 | -29.7 | -15.6 | 4.3 | 8.0 | S |
| 11901 | 2611.0 | 381498.1 | 7495447.0 | -13.5 | -18.0 | 1.3 | 9.0 | S |
| 11901 | 2615.0 | 381434.8 | 7495553.0 | -27.6 | -27.1 | 2.9 | 1.0 | S |
| 11901 | 2620.6 | 381348.5 | 7495689.0 | -28.3 | -26.2 | 2.9 | 6.0 | S |
| 12002 | 1313.4 | 380939.7 | 7495677.0 | -11.3 | -10.8 | 2.0 | 25.0 | S |
| 12002 | 1317.8 | 381009.1 | 7495549.0 | -45.9 | -18.3 | 8.7 | 12.0 | B |
| 12002 | 1320.8 | 381058.2 | 7495464.0 | -66.2 | -23.8 | 11.5 | 11.0 | B |
| 12002 | 1359.6 | 381775.0 | 7494432.0 | -7.5 | -12.8 | 0.6 | 16.0 | S |
| 12002 | 1364.8 | 381852.8 | 7494291.0 | -40.2 | -28.5 | 3.6 | 13.0 | S |
| 12002 | 1367.4 | 381892.7 | 7494220.0 | -64.9 | -31.4 | 8.7 | 12.0 | B |
| 12002 | 1372.5 | 381973.7 | 7494075.0 | -57.6 | -31.3 | 8.7 | 8.0 | B |
| 12002 | 1427.3 | 382649.3 | 7492876.0 | -5.5 | -14.4 | 0.4 | 20.0 | S |
| 12002 | 1446.1 | 382766.8 | 7492689.0 | -5.3 | -11.8 | 0.6 | 23.0 | S |
| 12002 | 1666.3 | 385430.1 | 7487980.0 | -4.7 | -8.6 | 0.7 | 11.0 | S |
| 12002 | 1681.3 | 385695.3 | 7487567.0 | -3.2 | -4.5 | 0.6 | 20.0 | S |
| 12002 | 1764.7 | 386626.5 | 7485880.0 | -42.1 | -21.2 | 5.8 | 6.0 | S |
| 12002 | 1788.3 | 386842.6 | 7485493.0 | -5.9 | -8.6 | 0.9 | 19.0 | S |
| 12101 | 1884.5 | 386298.2 | 7485668.0 | -44.9 | -31.2 | 3.6 | 2.0 | S |
| 12101 | 1886.3 | 386274.4 | 7485720.0 | -41.3 | -27.7 | 3.6 | 5.0 | S |
| 12101 | 1892.3 | 386187.7 | 7485887.0 | -6.9 | -10.8 | 0.9 | 16.0 | S |
| 12101 | 1912.0 | 385873.2 | 7486425.0 | -6.0 | -3.4 | 3.6 | 34.0 | S |
| 12101 | 1918.4 | 385784.9 | 7486617.0 | -8.6 | -5.7 | 2.9 | 12.0 | S |
| 12101 | 1923.9 | 385709.7 | 7486770.0 | -6.4 | -4.3 | 2.5 | 25.0 | S |
| 12101 | 1956.3 | 385392.6 | 7487470.0 | -6.5 | -7.5 | 1.2 | 19.0 | S |
| 12101 | 1981.2 | 385114.3 | 7487827.0 | -9.2 | -12.7 | 0.9 | 10.0 | S |
| 12101 | 2049.1 | 384248.6 | 7489268.0 | -3.7 | -9.3 | 0.5 | 14.0 | S |
| 12101 | 2154.2 | 383124.4 | 7491285.0 | -7.4 | -8.4 | 1.2 | 6.0 | S |
| 12101 | 2298.1 | 381854.0 | 7493306.0 | -6.6 | -4.4 | 2.9 | 27.0 | S |
| 12101 | 2320.9 | 381482.1 | 7493953.0 | -20.0 | -7.5 | 7.2 | 8.0 | B |
| 12101 | 2328.2 | 381364.6 | 7494166.0 | -15.8 | -7.3 | 5.2 | 11.0 | B |
| 12101 | 2368.4 | 380702.0 | 7495324.0 | -28.8 | -7.6 | 11.5 | 0.0 | B |
| 12101 | 2370.5 | 380669.2 | 7495384.0 | -31.5 | -8.4 | 11.5 | 0.0 | B |
| 12101 | 2373.6 | 380621.7 | 7495471.0 | -28.6 | -7.3 | 11.5 | 2.0 | B |
| 12202 | 2679.4 | 380258.7 | 7495417.0 | -43.7 | -22.4 | 5.8 | 13.0 | B |
| 12202 | 2682.6 | 380301.0 | 7495354.0 | -62.1 | -30.4 | 8.7 | 6.0 | B |
| 12202 | 2685.7 | 380346.6 | 7495281.0 | -51.9 | -21.4 | 8.7 | 8.0 | B |
| 12202 | 2691.0 | 380422.2 | 7495133.0 | -38.4 | -7.3 | 28.9 | 4.0 | B |
| 12202 | 2694.6 | 380469.7 | 7495022.0 | -19.5 | -13.3 | 2.9 | 7.0 | S |
| 12202 | 2729.3 | 380989.8 | 7494067.0 | -14.2 | -6.0 | 5.8 | 31.0 | B |
| 12202 | 2736.2 | 381088.3 | 7493890.0 | -18.8 | -18.5 | 2.0 | 16.0 | S |
| 12202 | 2739.0 | 381128.1 | 7493823.0 | -30.1 | -27.2 | 2.9 | 12.0 | S |
| 12202 | 2746.6 | 381240.3 | 7493647.0 | -69.2 | -37.0 | 5.8 | 8.0 | B |
| 12202 | 2749.2 | 381279.3 | 7493584.0 | -82.4 | -41.1 | 8.6 | 10.0 | B |
| 12202 | 2814.5 | 382142.9 | 7492047.0 | -4.2 | -7.3 | 0.7 | 24.0 | S |
| 12202 | 2863.3 | 382598.5 | 7491229.0 | -5.8 | -7.2 | 1.2 | 16.0 | S |
| 12202 | 2972.4 | 383819.8 | 7489128.0 | -3.9 | -6.0 | 0.9 | 27.0 | S |
| 12202 | 2981.2 | 383941.4 | 7488956.0 | -3.8 | -7.3 | 0.7 | 24.0 | S |
| 12202 | 3030.7 | 384543.8 | 7487951.0 | -6.2 | -12.0 | 0.9 | 26.0 | S |
| 12202 | 3036.4 | 384619.8 | 7487837.0 | -4.1 | -6.3 | 0.9 | 37.0 | S |

| LINE # | FID | UTMX (m) | UTMY (m) | INPH. (ppm) | QUAD. (ppm) | COND. (s) | DEPTH (m) | CODE |
|---|---|---|---|---|---|---|---|---|
| 12202 | 3056.0 | 384837.4 | 7487475.0 | -5.1 | -7.9 | 0.7 | 22.0 | S |
| 12202 | 3082.4 | 385136.5 | 7486942.0 | -9.9 | -8.2 | 2.0 | 16.0 | S |
| 12202 | 3115.2 | 385483.8 | 7486294.0 | -8.9 | -6.0 | 2.9 | 25.0 | S |
| 12202 | 3144.3 | 385934.3 | 7485551.0 | -17.8 | -9.3 | 5.8 | 10.0 | H |
| 12202 | 3179.5 | 386242.1 | 7485038.0 | -11.5 | -14.7 | 1.0 | 7.0 | H |
| 12202 | 3187.1 | 386300.6 | 7484952.0 | -15.9 | -13.3 | 2.0 | 18.0 | H |
| 12202 | 3195.9 | 386381.2 | 7484804.0 | -12.3 | -7.6 | 2.0 | 18.0 | H |
| 12301 | 3337.5 | 386236.2 | 7484275.0 | -11.9 | -13.2 | 1.0 | 10.0 | H |
| 12301 | 3347.9 | 386127.8 | 7484424.0 | -19.5 | -14.5 | 2.9 | 14.0 | H |
| 12301 | 3359.5 | 386008.2 | 7484590.0 | -26.1 | -12.6 | 4.3 | 5.0 | H |
| 12301 | 3373.1 | 385888.5 | 7484783.0 | -18.3 | -18.0 | 2.0 | 13.0 | H |
| 12301 | 3387.1 | 385820.7 | 7484987.0 | -23.2 | -9.1 | 5.8 | 6.0 | H |
| 12301 | 3392.3 | 385775.9 | 7485086.0 | -22.3 | -13.0 | 2.9 | 1.0 | H |
| 12301 | 3413.1 | 385445.9 | 7485491.0 | -5.9 | -6.8 | 1.2 | 27.0 | S |
| 12301 | 3472.6 | 384729.1 | 7486793.0 | -13.5 | -8.8 | 3.8 | 23.0 | H |
| 12301 | 3485.4 | 384536.8 | 7487047.0 | -25.3 | -20.6 | 2.0 | 7.0 | H |
| 12301 | 3509.8 | 384308.1 | 7487452.0 | -6.8 | -10.7 | 0.9 | 16.0 | S |
| 12301 | 3555.4 | 383750.2 | 7488526.0 | -3.9 | -4.3 | 1.2 | 39.0 | S |
| 12301 | 3568.9 | 383566.2 | 7488866.0 | -5.0 | -7.0 | 0.9 | 24.0 | S |
| 12301 | 3630.5 | 382823.4 | 7490152.0 | -4.2 | -4.7 | 1.0 | 30.0 | S |
| 12301 | 3681.3 | 382210.2 | 7491186.0 | -5.3 | -6.1 | 1.0 | 15.0 | L |
| 12301 | 3697.5 | 382006.4 | 7491465.0 | -9.9 | -10.6 | 2.0 | 14.0 | S |
| 12301 | 3704.8 | 381977.8 | 7491567.0 | -8.6 | -8.4 | 2.0 | 24.0 | S |
| 12301 | 3783.2 | 380718.0 | 7493660.0 | -22.1 | -9.8 | 5.1 | 16.0 | B |
| 12301 | 3786.8 | 380659.8 | 7493768.0 | -23.6 | -11.1 | 5.1 | 17.0 | B |
| 12301 | 3807.2 | 380318.5 | 7494327.0 | -12.0 | -7.6 | 2.0 | 16.0 | S |
| 12301 | 3828.3 | 380022.8 | 7494872.0 | -7.2 | -7.5 | 1.6 | 17.0 | S |
| 12301 | 3838.1 | 379895.9 | 7495106.0 | -20.8 | -7.8 | 7.2 | 13.0 | B |
| 12301 | 3841.5 | 379848.9 | 7495183.0 | -31.8 | -10.6 | 8.7 | 7.0 | B |
| 12301 | 3846.2 | 379777.2 | 7495304.0 | -12.9 | -5.9 | 5.8 | 13.0 | B |
| 12402 | 4009.1 | 379536.3 | 7495029.0 | -37.8 | -14.3 | 7.2 | 7.0 | B |
| 12402 | 4023.5 | 379677.8 | 7494803.0 | -9.2 | -12.1 | 1.3 | 25.0 | S |
| 12402 | 4035.6 | 379845.9 | 7494519.0 | -14.7 | -19.3 | 1.3 | 10.0 | S |
| 12402 | 4042.8 | 379940.7 | 7494290.0 | -23.5 | -19.3 | 2.0 | 14.0 | S |
| 12402 | 4089.5 | 380710.4 | 7492956.0 | -5.1 | -11.9 | 0.6 | 22.0 | S |
| 12402 | 4102.3 | 380917.8 | 7492589.0 | -4.1 | -8.6 | 0.5 | 25.0 | S |
| 12402 | 4121.1 | 381232.4 | 7492033.0 | -3.1 | -9.3 | 0.3 | 20.0 | S |
| 12402 | 4136.3 | 381498.6 | 7491598.0 | -5.3 | -13.8 | 0.4 | 11.0 | S |
| 12402 | 4190.7 | 382159.1 | 7490533.0 | -4.5 | -7.7 | 0.7 | 31.0 | S |
| 12402 | 4215.9 | 382361.8 | 7490138.0 | -4.7 | -10.5 | 0.6 | 32.0 | S |
| 12402 | 4241.9 | 382723.3 | 7489470.0 | -8.8 | -13.0 | 0.9 | 11.0 | S |
| 12402 | 4258.3 | 382964.6 | 7489085.0 | -4.4 | -8.8 | 0.5 | 18.0 | S |
| 12402 | 4313.1 | 383760.2 | 7487575.0 | -6.2 | -6.7 | 1.2 | 20.0 | S |
| 12402 | 4327.1 | 383981.6 | 7487221.0 | -18.8 | -28.0 | 1.2 | 4.0 | H |
| 12402 | 4333.9 | 384107.3 | 7487022.0 | -30.2 | -38.0 | 2.0 | 0.0 | H |
| 12402 | 4337.9 | 384179.4 | 7486887.0 | -24.9 | -23.1 | 2.0 | 8.0 | H |
| 12402 | 4347.9 | 384353.1 | 7486557.0 | -15.1 | -10.9 | 3.2 | 17.0 | H |
| 12402 | 4364.6 | 384609.2 | 7486166.0 | -8.5 | -8.0 | 2.0 | 22.0 | S |
| 12402 | 4370.6 | 384691.2 | 7486063.0 | -7.0 | -8.9 | 1.0 | 15.0 | S |

| LINE # | FID | UTMX (m) | UTMY (m) | INPH. (ppm) | QUAD. (ppm) | COND. (s) | DEPTH (m) | CODE |
|---|---|---|---|---|---|---|---|---|
| 12402 | 4399.4 | 385113.7 | 7485346.0 | -18.9 | -11.4 | 5.1 | 4.0 | H |
| 12402 | 4414.2 | 385327.7 | 7485019.0 | -20.5 | -10.3 | 5.1 | 15.0 | H |
| 12402 | 4419.8 | 385405.4 | 7484897.0 | -20.6 | -9.4 | 5.8 | 9.0 | H |
| 12402 | 4432.6 | 385518.7 | 7484696.0 | -12.7 | -4.4 | 10.8 | 25.0 | E |
| 12402 | 4444.2 | 385599.7 | 7484482.0 | -10.7 | -4.7 | 4.3 | 32.0 | H |
| 12402 | 4451.4 | 385686.9 | 7484282.0 | -9.7 | -5.4 | 4.3 | 29.0 | H |
| 12512 | 1259.6 | 379371.8 | 7494517.0 | -9.5 | -18.5 | 0.6 | 15.0 | S |
| 12512 | 1268.0 | 379465.6 | 7494405.0 | -11.4 | -22.4 | 0.9 | 17.0 | S |
| 12512 | 1333.9 | 380416.9 | 7492735.0 | -4.0 | -8.6 | 0.5 | 26.0 | S |
| 12512 | 1343.1 | 380555.6 | 7492503.0 | -3.1 | -6.6 | 0.4 | 24.0 | S |
| 12512 | 1361.0 | 380816.8 | 7492013.0 | -3.7 | -8.8 | 0.5 | 22.0 | S |
| 12512 | 1367.0 | 380906.3 | 7491854.0 | -3.2 | -6.6 | 0.4 | 24.0 | S |
| 12512 | 1379.4 | 381101.3 | 7491534.0 | -0.8 | -6.1 | 0.1 | 0.0 | S |
| 12512 | 1404.5 | 381387.6 | 7491092.0 | -8.5 | -13.9 | 0.9 | 9.0 | S |
| 12512 | 1416.5 | 381494.2 | 7490923.0 | -7.8 | -10.3 | 1.2 | 16.0 | S |
| 12532 | 1616.8 | 382390.8 | 7489093.0 | -4.4 | -7.2 | 0.7 | 24.0 | S |
| 12532 | 1622.0 | 382469.2 | 7488953.0 | -2.8 | -5.6 | 0.5 | 21.0 | S |
| 12532 | 1683.9 | 383358.0 | 7487412.0 | -7.3 | -8.7 | 1.0 | 9.0 | S |
| 12532 | 1689.5 | 383469.5 | 7487255.0 | -19.3 | -18.3 | 2.0 | 0.0 | H |
| 12532 | 1698.6 | 383626.5 | 7487020.0 | -28.4 | -29.5 | 2.9 | 2.0 | H |
| 12532 | 1721.0 | 383991.0 | 7486421.0 | -12.1 | -5.7 | 2.9 | 14.0 | H |
| 12532 | 1726.3 | 384064.9 | 7486259.0 | -7.2 | -4.7 | 2.5 | 26.0 | S |
| 12532 | 1757.0 | 384496.7 | 7485490.0 | -6.4 | -7.7 | 1.0 | 13.0 | S |
| 12532 | 1764.9 | 384592.7 | 7485332.0 | -13.2 | -11.3 | 3.2 | 11.0 | H |
| 12532 | 1773.3 | 384701.9 | 7485155.0 | -28.1 | -21.3 | 3.6 | 11.0 | H |
| 12532 | 1780.5 | 384804.7 | 7485022.0 | -20.4 | -17.0 | 2.9 | 14.0 | H |
| 12542 | 1852.7 | 385053.6 | 7484666.0 | -5.8 | -5.8 | 1.6 | 26.0 | S |
| 12542 | 1867.9 | 385193.1 | 7484325.0 | -5.2 | -2.5 | 4.3 | 52.0 | S |
| 12601 | 2232.5 | 385313.1 | 7483456.0 | -2.9 | -3.8 | 0.9 | 35.0 | S |
| 12611 | 2352.5 | 384762.2 | 7484344.0 | -10.5 | -7.8 | 2.0 | 38.0 | S |
| 12611 | 2367.7 | 384669.2 | 7484486.0 | -3.1 | -7.3 | 0.4 | 37.0 | S |
| 12611 | 2374.1 | 384604.9 | 7484552.0 | -2.5 | -6.8 | 0.4 | 28.0 | S |
| 12611 | 2399.7 | 384368.4 | 7484948.0 | -10.9 | -6.7 | 2.9 | 24.0 | S |
| 12611 | 2423.3 | 384063.2 | 7485492.0 | -4.2 | -10.9 | 0.4 | 20.0 | S |
| 12611 | 2429.7 | 383949.8 | 7485633.0 | -7.0 | -11.1 | 0.9 | 25.0 | S |
| 12611 | 2448.0 | 383694.9 | 7486111.0 | -19.1 | -12.5 | 2.9 | 26.0 | H |
| 12611 | 2468.8 | 383394.7 | 7486595.0 | -29.9 | -25.2 | 3.6 | 16.0 | H |
| 12611 | 2476.4 | 383290.8 | 7486785.0 | -28.3 | -27.7 | 2.9 | 7.0 | H |
| 12611 | 2487.2 | 383139.5 | 7487065.0 | -44.1 | -39.8 | 2.9 | 5.0 | H |
| 12611 | 2490.3 | 383094.1 | 7487145.0 | -42.0 | -40.5 | 2.9 | 7.0 | H |
| 12611 | 2496.0 | 383006.4 | 7487290.0 | -17.3 | -19.6 | 1.3 | 8.0 | H |
| 12611 | 2501.6 | 382918.9 | 7487430.0 | -6.9 | -14.6 | 0.6 | 9.0 | S |
| 12611 | 2516.0 | 382717.3 | 7487771.0 | -3.6 | -12.6 | 0.3 | 0.0 | S |
| 12611 | 2656.7 | 381132.4 | 7490653.0 | -4.6 | -9.5 | 0.7 | 33.0 | S |
| 12611 | 2670.7 | 381031.7 | 7490843.0 | -9.0 | -13.4 | 0.9 | 0.0 | S |
| 12611 | 2678.2 | 380971.1 | 7490929.0 | -7.4 | -8.2 | 1.2 | 25.0 | S |
| 12611 | 2713.4 | 380504.8 | 7491732.0 | -2.8 | -10.3 | 0.3 | 17.0 | S |
| 12611 | 2725.3 | 380297.2 | 7492050.0 | -3.9 | -9.6 | 0.4 | 21.0 | S |
| 12611 | 2731.4 | 380193.3 | 7492218.0 | -4.3 | -11.1 | 0.4 | 19.0 | S |

| LINE # | FID | UTMX (m) | UTMY (m) | INPH. (ppm) | QUAD. (ppm) | COND. (s) | DEPTH (m) | CODE |
|---|---|---|---|---|---|---|---|---|
| 12611 | 2768.8 | 379617.4 | 7493249.0 | -3.4 | -7.2 | 0.4 | 29.0 | S |
| 12611 | 2795.3 | 379241.3 | 7493892.0 | -7.1 | -8.8 | 1.0 | 17.0 | S |
| 12611 | 2800.6 | 379195.7 | 7493988.0 | -7.4 | -8.4 | 1.2 | 27.0 | S |
| 12611 | 2809.7 | 379098.9 | 7494197.0 | -4.1 | -6.5 | 0.7 | 26.0 | S |
| 12702 | 3146.1 | 379084.9 | 7493424.0 | -3.1 | -8.4 | 0.4 | 18.0 | S |
| 12702 | 3161.3 | 379290.5 | 7492982.0 | -1.7 | -5.2 | 0.4 | 30.0 | S |
| 12702 | 3177.0 | 379513.2 | 7492518.0 | -1.9 | -6.0 | 0.3 | 21.0 | S |
| 12702 | 3190.9 | 379739.1 | 7492141.0 | -6.2 | -19.1 | 0.4 | 15.0 | L |
| 12702 | 3224.8 | 380292.8 | 7491290.0 | -2.4 | -10.0 | 0.1 | 12.0 | S |
| 12702 | 3229.6 | 380376.7 | 7491166.0 | -2.5 | -11.5 | 0.1 | 12.0 | S |
| 12702 | 3319.5 | 381323.3 | 7489449.0 | -5.3 | -9.8 | 0.6 | 22.0 | S |
| 12702 | 3331.9 | 381487.3 | 7489255.0 | -4.8 | -7.3 | 0.9 | 34.0 | S |
| 12702 | 3347.1 | 381719.1 | 7488935.0 | -3.2 | -6.3 | 0.5 | 28.0 | S |
| 12702 | 3398.2 | 382568.2 | 7487526.0 | -9.4 | -6.0 | 2.9 | 27.0 | S |
| 12702 | 3407.0 | 382726.4 | 7487274.0 | -15.9 | -7.5 | 4.3 | 9.0 | H |
| 12702 | 3411.0 | 382799.8 | 7487159.0 | -18.2 | -8.4 | 7.2 | 0.0 | H |
| 12702 | 3422.6 | 382989.5 | 7486825.0 | -36.4 | -27.3 | 3.6 | 1.0 | H |
| 12702 | 3429.4 | 383085.5 | 7486620.0 | -30.5 | -23.6 | 3.6 | 7.0 | H |
| 12702 | 3434.2 | 383149.5 | 7486482.0 | -37.2 | -28.6 | 3.6 | 4.0 | H |
| 12702 | 3468.1 | 383663.1 | 7485485.0 | -22.8 | -15.6 | 2.9 | 10.0 | H |
| 12702 | 3472.7 | 383734.5 | 7485353.0 | -32.7 | -21.7 | 3.6 | 10.0 | H |
| 12702 | 3476.8 | 383797.2 | 7485240.0 | -33.5 | -21.8 | 3.6 | 9.0 | H |
| 12702 | 3485.3 | 383917.6 | 7485024.0 | -26.3 | -13.1 | 4.3 | 4.0 | H |
| 12811 | 4005.5 | 383642.2 | 7484713.0 | -3.6 | -3.6 | 1.2 | 21.0 | S |
| 12811 | 4014.6 | 383508.5 | 7484903.0 | -10.2 | -6.7 | 2.9 | 12.0 | S |
| 12811 | 4047.8 | 382944.7 | 7485829.0 | -7.8 | -9.6 | 1.2 | 10.0 | H |
| 12811 | 4056.2 | 382811.1 | 7486083.0 | -10.7 | -7.8 | 2.0 | 5.0 | H |
| 12811 | 4071.8 | 382642.4 | 7486404.0 | -21.3 | -15.8 | 2.9 | 4.0 | H |
| 12811 | 4087.8 | 382438.1 | 7486789.0 | -23.7 | -14.2 | 2.9 | 6.0 | H |
| 12811 | 4095.8 | 382301.8 | 7487071.0 | -12.4 | -12.8 | 1.0 | 8.0 | H |
| 12811 | 4099.8 | 382231.3 | 7487209.0 | -10.7 | -13.1 | 1.0 | 12.0 | H |
| 12811 | 4134.5 | 381535.9 | 7488293.0 | -3.3 | -5.4 | 0.6 | 27.0 | S |
| 12811 | 4146.1 | 381309.1 | 7488650.0 | -3.3 | -4.9 | 0.6 | 31.0 | S |
| 12811 | 4223.2 | 379909.8 | 7491161.0 | -2.4 | -6.2 | 0.3 | 23.0 | S |
| 12811 | 4266.8 | 379053.7 | 7492463.0 | -4.4 | -10.6 | 0.4 | 24.0 | S |
| 12811 | 4277.6 | 378873.2 | 7492758.0 | -5.4 | -15.3 | 0.4 | 17.0 | S |
| 12811 | 4282.8 | 378793.2 | 7492909.0 | -3.7 | -11.6 | 0.4 | 29.0 | S |
| 12811 | 4313.9 | 378325.5 | 7493852.0 | -5.1 | -3.4 | 2.9 | 47.0 | L |
| 12911 | 4046.9 | 383482.3 | 7484223.0 | -3.9 | -4.6 | 1.0 | 34.0 | S |
| 12911 | 4084.5 | 383202.2 | 7484726.0 | -19.7 | -15.1 | 2.9 | 18.0 | S |
| 12911 | 4092.5 | 383117.9 | 7484851.0 | -27.5 | -7.9 | 11.5 | 11.0 | D |
| 12911 | 4102.9 | 382970.0 | 7485088.0 | -15.2 | -8.0 | 4.3 | 22.0 | D |
| 12911 | 4122.5 | 382718.9 | 7485566.0 | -6.7 | -2.0 | 8.7 | 46.0 | D |
| 12911 | 4131.3 | 382573.6 | 7485782.0 | -12.2 | -18.9 | 0.9 | 7.0 | H |
| 12911 | 4135.7 | 382512.9 | 7485898.0 | -12.1 | -17.1 | 1.0 | 11.0 | H |
| 12911 | 4142.5 | 382423.1 | 7486083.0 | -26.2 | -21.7 | 3.6 | 10.0 | H |
| 12911 | 4149.3 | 382312.1 | 7486242.0 | -21.5 | -19.0 | 2.0 | 11.0 | H |
| 12911 | 4173.7 | 382005.8 | 7486748.0 | -41.7 | -42.7 | 2.9 | 8.0 | H |
| 12911 | 4183.1 | 381880.2 | 7486975.0 | -19.8 | -20.6 | 2.0 | 5.0 | H |

| LINE # | FID | UTMX (m) | UTMY (m) | INPH. (ppm) | QUAD. (ppm) | COND. (s) | DEPTH (m) | CODE |
|---|---|---|---|---|---|---|---|---|
| 12911 | 4189.3 | 381788.1 | 7487134.0 | -12.8 | -19.0 | 1.3 | 10.0 | H |
| 12911 | 4195.3 | 381704.0 | 7487292.0 | -12.6 | -20.7 | 1.3 | 11.0 | H |
| 12911 | 4388.0 | 378716.2 | 7492322.0 | -3.3 | -9.5 | 0.3 | 20.0 | L |
| 13002 | 2493.2 | 378354.1 | 7492262.0 | -1.8 | -6.2 | 0.3 | 10.0 | S |
| 13002 | 2571.9 | 379697.6 | 7489963.0 | -2.9 | -8.1 | 0.4 | 22.0 | S |
| 13002 | 2581.1 | 379824.5 | 7489724.0 | -4.8 | -11.4 | 0.6 | 23.0 | S |
| 13002 | 2635.5 | 380442.1 | 7488672.0 | -2.0 | -4.7 | 0.4 | 37.0 | S |
| 13002 | 2648.7 | 380602.4 | 7488370.0 | -2.8 | -5.5 | 0.5 | 22.0 | S |
| 13002 | 2679.9 | 380964.2 | 7487732.0 | -4.2 | -6.0 | 0.9 | 37.0 | S |
| 13002 | 2707.1 | 381117.4 | 7487469.0 | -5.8 | -10.4 | 0.9 | 30.0 | S |
| 13002 | 2721.1 | 381165.3 | 7487374.0 | -6.2 | -12.8 | 0.6 | 26.0 | S |
| 13002 | 2771.8 | 381456.8 | 7486853.0 | -22.1 | -23.7 | 2.0 | 8.0 | H |
| 13002 | 2786.2 | 381692.4 | 7486504.0 | -11.3 | -9.5 | 2.0 | 9.0 | H |
| 13002 | 2797.4 | 381879.2 | 7486222.0 | -12.7 | -10.4 | 3.2 | 12.0 | H |
| 13002 | 2808.2 | 382034.3 | 7485966.0 | -16.7 | -16.4 | 2.0 | 8.0 | H |
| 13002 | 2833.4 | 382391.2 | 7485394.0 | -23.3 | -10.4 | 5.1 | 17.0 | H |
| 13002 | 2837.0 | 382441.6 | 7485309.0 | -19.4 | -12.3 | 5.1 | 19.0 | H |
| 13002 | 2841.6 | 382502.2 | 7485193.0 | -25.9 | -12.1 | 8.7 | 11.0 | D |
| 13002 | 2849.0 | 382592.3 | 7485018.0 | -30.0 | -10.7 | 8.7 | 0.0 | D |
| 13002 | 2854.2 | 382645.6 | 7484919.0 | -23.3 | -5.4 | 11.5 | 27.0 | D |
| 13002 | 2876.6 | 382847.6 | 7484531.0 | -10.0 | -3.6 | 5.8 | 36.0 | D |
| 13101 | 1713.3 | 385019.1 | 7480056.0 | -4.3 | -7.6 | 0.6 | 39.0 | S |
| 13101 | 1952.7 | 382526.4 | 7484168.0 | -22.3 | -13.2 | 2.9 | 11.0 | S |
| 13101 | 1970.3 | 382318.2 | 7484521.0 | -45.1 | -17.1 | 7.2 | 0.0 | D |
| 13102 | 1403.3 | 378156.6 | 7492116.0 | -1.2 | -8.8 | 0.0 | 0.0 | S |
| 13102 | 1426.9 | 378285.4 | 7491665.0 | -2.0 | -10.4 | 0.1 | 4.0 | S |
| 13102 | 1442.1 | 378425.8 | 7491374.0 | -3.5 | -8.5 | 0.4 | 12.0 | L |
| 13102 | 1462.5 | 378710.4 | 7490917.0 | -2.8 | -8.0 | 0.4 | 16.0 | S |
| 13102 | 1508.8 | 379367.0 | 7489731.0 | -1.4 | -7.7 | 0.0 | 0.0 | S |
| 13102 | 1622.7 | 380655.4 | 7487484.0 | -2.2 | -7.7 | 0.2 | 17.0 | S |
| 13102 | 1639.5 | 380733.3 | 7487356.0 | -4.6 | -12.6 | 0.4 | 9.0 | S |
| 13102 | 1657.3 | 380790.0 | 7487256.0 | -11.6 | -24.4 | 0.9 | 18.0 | H |
| 13102 | 1659.4 | 380796.4 | 7487245.0 | -11.4 | -22.7 | 0.9 | 18.0 | H |
| 13102 | 1662.7 | 380807.9 | 7487223.0 | -9.8 | -17.3 | 1.0 | 22.0 | S |
| 13102 | 1670.7 | 380838.8 | 7487160.0 | -11.5 | -22.9 | 0.9 | 15.0 | H |
| 13102 | 1710.6 | 381245.0 | 7486272.0 | -6.8 | -7.6 | 1.2 | 8.0 | H |
| 13102 | 1725.8 | 381524.6 | 7485844.0 | -11.3 | -13.7 | 1.0 | 3.0 | H |
| 13102 | 1735.4 | 381678.9 | 7485633.0 | -16.5 | -17.3 | 2.0 | 9.0 | H |
| 13102 | 1753.8 | 381869.2 | 7485364.0 | -23.2 | -39.2 | 0.9 | 0.0 | H |
| 13102 | 1761.0 | 381903.9 | 7485299.0 | -21.1 | -35.9 | 0.9 | 4.0 | H |
| 13102 | 1771.4 | 381967.7 | 7485154.0 | -56.3 | -76.9 | 2.0 | 7.0 | H |
| 13102 | 1775.8 | 382007.2 | 7485083.0 | -37.6 | -64.4 | 1.2 | 7.0 | H |
| 13102 | 1778.6 | 382034.8 | 7485037.0 | -39.8 | -49.9 | 2.0 | 6.0 | H |
| 13102 | 1783.0 | 382085.8 | 7484959.0 | -63.6 | -38.6 | 5.8 | 0.0 | D |
| 13102 | 1785.4 | 382115.3 | 7484912.0 | -59.5 | -34.0 | 8.7 | 0.0 | D |
| 13102 | 1798.2 | 382290.1 | 7484584.0 | -46.6 | -22.7 | 8.7 | 0.0 | D |
| 13102 | 1820.2 | 382529.0 | 7484184.0 | -12.9 | -8.3 | 4.3 | 0.0 | H |
| 13212 | 351.7 | 378258.7 | 7490915.0 | -8.5 | -10.0 | 1.2 | 16.0 | L |
| 13212 | 501.7 | 380205.2 | 7487442.0 | -1.8 | -5.8 | 0.3 | 22.0 | S |

| LINE # | FID | UTMX (m) | UTMY (m) | INPH. (ppm) | QUAD. (ppm) | COND. (s) | DEPTH (m) | CODE |
|---|---|---|---|---|---|---|---|---|
| 13212 | 508.9 | 380270.3 | 7487335.0 | -2.1 | -5.8 | 0.3 | 18.0 | S |
| 13212 | 539.8 | 380521.9 | 7486865.0 | -9.3 | -19.1 | 0.6 | 6.0 | S |
| 13212 | 554.1 | 380724.9 | 7486514.0 | -9.7 | -12.7 | 1.0 | 12.0 | S |
| 13212 | 559.5 | 380808.4 | 7486395.0 | -8.1 | -9.9 | 1.2 | 13.0 | S |
| 13212 | 569.5 | 380946.9 | 7486192.0 | -4.9 | -6.0 | 1.0 | 28.0 | S |
| 13212 | 590.4 | 381176.6 | 7485704.0 | -10.9 | -10.7 | 2.0 | 18.0 | H |
| 13212 | 595.6 | 381236.8 | 7485608.0 | -15.5 | -14.2 | 2.0 | 15.0 | H |
| 13212 | 608.0 | 381363.1 | 7485427.0 | -13.9 | -23.4 | 1.3 | 18.0 | H |
| 13212 | 622.1 | 381473.3 | 7485229.0 | -42.4 | -47.0 | 2.0 | 4.0 | H |
| 13212 | 630.4 | 381540.2 | 7485104.0 | -28.6 | -29.8 | 2.9 | 8.0 | H |
| 13212 | 641.5 | 381637.4 | 7484928.0 | -22.3 | -16.2 | 2.9 | 17.0 | H |
| 13212 | 646.9 | 381695.0 | 7484837.0 | -39.8 | -22.8 | 5.8 | 13.0 | D |
| 13212 | 649.5 | 381721.2 | 7484791.0 | -43.7 | -24.5 | 5.8 | 12.0 | D |
| 13212 | 654.8 | 381776.5 | 7484696.0 | -44.4 | -24.0 | 5.8 | 10.0 | D |
| 13212 | 663.3 | 381858.1 | 7484526.0 | -34.9 | -18.8 | 3.6 | 4.0 | D |
| 13212 | 668.7 | 381916.7 | 7484414.0 | -41.3 | -23.5 | 5.8 | 5.0 | D |
| 13212 | 676.0 | 381999.7 | 7484271.0 | -22.9 | -20.6 | 2.0 | 9.0 | H |
| 13212 | 681.6 | 382053.1 | 7484193.0 | -25.3 | -32.3 | 1.2 | 10.0 | H |
| 13212 | 698.6 | 382205.7 | 7483976.0 | -19.8 | -12.8 | 2.9 | 8.0 | H |
| 13302 | 2603.0 | 379142.8 | 7488450.0 | -4.8 | -14.1 | 0.4 | 11.0 | S |
| 13302 | 2649.7 | 379669.1 | 7487586.0 | -4.5 | -5.8 | 0.9 | 37.0 | S |
| 13302 | 2688.1 | 380062.8 | 7486943.0 | -3.9 | -4.4 | 1.2 | 37.0 | S |
| 13302 | 2738.0 | 380712.4 | 7485721.0 | -7.9 | -12.3 | 1.2 | 21.0 | H |
| 13302 | 2743.3 | 380748.8 | 7485640.0 | -10.4 | -12.8 | 1.0 | 19.0 | H |
| 13302 | 2754.4 | 380849.3 | 7485455.0 | -13.1 | -10.3 | 3.2 | 31.0 | H |
| 13302 | 2766.0 | 380968.8 | 7485217.0 | -12.0 | -12.9 | 1.0 | 11.0 | H |
| 13302 | 2789.2 | 381228.9 | 7484792.0 | -15.3 | -22.2 | 1.3 | 23.0 | H |
| 13302 | 2798.4 | 381348.6 | 7484623.0 | -24.6 | -16.4 | 2.9 | 26.0 | H |
| 13302 | 2803.6 | 381411.9 | 7484517.0 | -35.2 | -20.8 | 3.6 | 22.0 | H |
| 13302 | 2807.2 | 381453.9 | 7484439.0 | -53.6 | -22.9 | 8.7 | 17.0 | D |
| 13302 | 2817.8 | 381575.6 | 7484199.0 | -12.6 | -11.0 | 3.2 | 22.0 | H |
| 13302 | 2823.0 | 381637.3 | 7484091.0 | -25.2 | -16.4 | 2.9 | 9.0 | H |
| 13302 | 2826.0 | 381672.6 | 7484033.0 | -33.3 | -13.7 | 4.3 | 5.0 | H |
| 13302 | 2831.6 | 381738.4 | 7483925.0 | -41.1 | -20.9 | 5.8 | 6.0 | D |
| 13302 | 2840.5 | 381839.9 | 7483761.0 | -17.1 | -15.8 | 2.0 | 16.0 | H |
| 13302 | 2846.0 | 381892.1 | 7483676.0 | -21.7 | -14.4 | 2.9 | 8.0 | H |
| 13312 | 3195.8 | 384185.1 | 7479522.0 | -3.7 | -5.2 | 1.0 | 44.0 | S |
| 13312 | 3333.0 | 385777.7 | 7477059.0 | -2.6 | -6.8 | 0.4 | 37.0 | S |
| 13401 | 1889.4 | 383613.1 | 7479983.0 | -1.5 | -4.5 | 0.1 | 15.0 | S |
| 13401 | 1937.3 | 383213.1 | 7480678.0 | -2.3 | -6.1 | 0.3 | 29.0 | S |
| 13411 | 2081.7 | 382330.5 | 7482288.0 | -7.7 | -5.4 | 2.9 | 29.0 | S |
| 13411 | 2127.2 | 381868.6 | 7482933.0 | -6.0 | -6.1 | 1.6 | 32.0 | S |
| 13411 | 2139.2 | 381733.1 | 7483114.0 | -15.5 | -7.5 | 5.2 | 13.0 | H |
| 13411 | 2154.8 | 381603.8 | 7483462.0 | -26.8 | -7.6 | 11.5 | 13.0 | D |
| 13411 | 2158.7 | 381542.8 | 7483564.0 | -23.1 | -7.2 | 8.7 | 19.0 | D |
| 13411 | 2162.4 | 381478.2 | 7483664.0 | -11.0 | -8.4 | 2.0 | 22.0 | H |
| 13411 | 2172.4 | 381300.9 | 7483954.0 | -22.8 | -2.9 | 28.9 | 18.0 | B |
| 13411 | 2180.0 | 381170.9 | 7484179.0 | -23.7 | -11.8 | 5.1 | 18.0 | H |
| 13411 | 2185.2 | 381084.7 | 7484329.0 | -34.7 | -12.6 | 4.3 | 10.0 | H |

| LINE # | FID | UTMX (m) | UTMY (m) | INPH. (ppm) | QUAD. (ppm) | COND. (s) | DEPTH (m) | CODE |
|---|---|---|---|---|---|---|---|---|
| 13411 | 2197.2 | 380890.8 | 7484667.0 | -12.3 | -20.1 | 0.9 | 15.0 | H |
| 13411 | 2199.6 | 380852.6 | 7484735.0 | -13.1 | -21.6 | 1.3 | 20.0 | H |
| 13411 | 2208.3 | 380705.3 | 7484983.0 | -20.0 | -16.3 | 2.9 | 7.0 | H |
| 13411 | 2214.7 | 380585.3 | 7485166.0 | -16.8 | -13.6 | 2.0 | 3.0 | H |
| 13411 | 2232.8 | 380298.5 | 7485650.0 | -6.3 | -8.5 | 0.9 | 15.0 | S |
| 13411 | 2254.7 | 379949.6 | 7486138.0 | -5.5 | -4.3 | 2.0 | 43.0 | S |
| 13411 | 2341.4 | 378641.0 | 7488523.0 | -2.6 | -6.6 | 0.4 | 28.0 | S |
| 13502 | 566.8 | 379372.8 | 7486433.0 | -4.0 | -5.1 | 1.0 | 35.0 | S |
| 13502 | 580.0 | 379505.5 | 7486100.0 | -4.6 | -8.6 | 0.7 | 16.0 | S |
| 13502 | 601.9 | 379854.3 | 7485496.0 | -5.2 | -5.8 | 1.0 | 26.0 | S |
| 13502 | 607.9 | 379939.0 | 7485357.0 | -9.2 | -10.3 | 1.3 | 26.0 | S |
| 13502 | 624.3 | 380102.1 | 7485115.0 | -19.9 | -18.1 | 2.0 | 24.0 | H |
| 13502 | 642.1 | 380277.1 | 7484871.0 | -18.9 | -34.5 | 1.2 | 14.0 | H |
| 13502 | 646.7 | 380340.4 | 7484777.0 | -26.5 | -39.2 | 2.0 | 4.0 | H |
| 13502 | 682.6 | 380889.3 | 7483859.0 | -15.7 | -29.8 | 0.9 | 4.0 | H |
| 13502 | 691.4 | 380973.7 | 7483677.0 | -71.6 | -38.5 | 5.8 | 14.0 | D |
| 13502 | 694.1 | 380996.8 | 7483628.0 | -78.1 | -37.4 | 8.6 | 12.0 | D |
| 13502 | 698.6 | 381036.0 | 7483551.0 | -58.2 | -35.0 | 8.7 | 9.0 | D |
| 13502 | 706.2 | 381097.6 | 7483437.0 | -118.0 | -59.9 | 9.3 | 3.0 | D |
| 13502 | 729.8 | 381229.4 | 7483215.0 | -126.4 | -49.2 | 11.1 | 11.0 | D |
| 13502 | 733.9 | 381248.8 | 7483185.0 | -94.0 | -51.7 | 9.1 | 9.0 | D |
| 13512 | 802.3 | 381382.6 | 7482891.0 | -9.2 | -5.9 | 2.9 | 1.0 | S |
| 13532 | 1386.6 | 385843.6 | 7475191.0 | -3.8 | -5.7 | 0.9 | 36.0 | S |
| 13532 | 1390.7 | 385866.1 | 7475137.0 | -3.9 | -5.7 | 0.9 | 34.0 | S |
| 13621 | 1747.1 | 384434.5 | 7477095.0 | -2.9 | -5.8 | 0.5 | 35.0 | S |
| 13621 | 1837.7 | 382999.6 | 7479248.0 | -8.5 | -4.4 | 4.3 | 31.0 | S |
| 13621 | 1845.8 | 382859.1 | 7479496.0 | -10.6 | -5.2 | 4.3 | 19.0 | S |
| 13621 | 1892.2 | 382259.5 | 7480518.0 | -18.5 | -5.6 | 10.1 | 15.0 | S |
| 13621 | 1899.9 | 382180.2 | 7480693.0 | -10.1 | -6.0 | 2.9 | 19.0 | S |
| 13621 | 1934.6 | 381703.4 | 7481367.0 | -28.0 | -19.8 | 3.6 | 12.0 | H |
| 13621 | 1938.6 | 381661.9 | 7481429.0 | -24.2 | -14.6 | 2.9 | 16.0 | H |
| 13621 | 1972.5 | 381414.0 | 7481946.0 | -3.7 | -5.9 | 0.9 | 28.0 | S |
| 13621 | 2004.1 | 381257.6 | 7482619.0 | -4.5 | -4.1 | 1.2 | 24.0 | S |
| 13621 | 2012.5 | 381189.9 | 7482772.0 | -12.4 | -9.9 | 2.0 | 14.0 | S |
| 13621 | 2019.3 | 381103.2 | 7482886.0 | -6.0 | -4.1 | 2.5 | 22.0 | S |
| 13621 | 2025.7 | 381011.0 | 7482985.0 | -11.1 | -2.7 | 8.7 | 12.0 | D |
| 13621 | 2036.1 | 380911.4 | 7483179.0 | -11.5 | -6.2 | 2.9 | 16.0 | D |
| 13621 | 2046.0 | 380808.5 | 7483420.0 | -24.9 | -5.7 | 10.1 | 14.0 | D |
| 13621 | 2054.5 | 380620.5 | 7483628.0 | -8.1 | -12.5 | 1.2 | 17.0 | S |
| 13621 | 2079.7 | 380198.6 | 7484280.0 | -8.5 | -9.6 | 1.3 | 19.0 | S |
| 13621 | 2098.8 | 379883.7 | 7484777.0 | -23.8 | -11.0 | 5.1 | 10.0 | H |
| 13621 | 2104.4 | 379803.1 | 7484933.0 | -16.8 | -14.4 | 2.0 | 9.0 | H |
| 13621 | 2127.6 | 379516.8 | 7485452.0 | -20.5 | -23.6 | 2.0 | 18.0 | H |
| 13621 | 2148.4 | 379268.7 | 7485947.0 | -11.0 | -18.1 | 0.9 | 12.0 | H |
| 13621 | 2159.2 | 379142.5 | 7486179.0 | -11.6 | -17.5 | 1.0 | 16.0 | H |
| 13621 | 2233.5 | 378262.8 | 7487579.0 | -3.0 | -7.7 | 0.4 | 24.0 | S |
| 13702 | 2520.1 | 377734.3 | 7487686.0 | -2.3 | -4.1 | 0.4 | 40.0 | S |
| 13702 | 2654.5 | 378497.3 | 7486339.0 | -3.4 | -8.2 | 0.4 | 31.0 | S |
| 13702 | 2718.8 | 378818.6 | 7485722.0 | -3.9 | -8.1 | 0.6 | 11.0 | S |

| LINE # | FID | UTMX (m) | UTMY (m) | INPH. (ppm) | QUAD. (ppm) | COND. (s) | DEPTH (m) | CODE |
|---|---|---|---|---|---|---|---|---|
| 13702 | 2732.8 | 379033.8 | 7485303.0 | -32.4 | -28.3 | 2.9 | 4.0 | H |
| 13702 | 2736.3 | 379087.5 | 7485201.0 | -24.9 | -23.9 | 2.0 | 8.0 | H |
| 13702 | 2778.8 | 379760.3 | 7484048.0 | -32.4 | -32.3 | 2.9 | 4.0 | H |
| 13702 | 2785.2 | 379856.4 | 7483919.0 | -16.5 | -21.6 | 1.3 | 16.0 | H |
| 13702 | 2832.4 | 380378.0 | 7482981.0 | -7.0 | -3.8 | 2.9 | 19.0 | S |
| 13702 | 2843.2 | 380486.6 | 7482783.0 | -21.8 | -12.7 | 2.9 | 7.0 | H |
| 13702 | 2863.6 | 380679.0 | 7482468.0 | -24.3 | -11.7 | 5.1 | 15.0 | D |
| 13702 | 2868.2 | 380720.7 | 7482378.0 | -18.3 | -9.2 | 5.8 | 18.0 | D |
| 13702 | 2889.9 | 380963.3 | 7481916.0 | -10.4 | -7.3 | 2.9 | 22.0 | H |
| 13702 | 2947.9 | 381760.7 | 7480662.0 | -5.5 | -5.9 | 1.0 | 29.0 | S |
| 13702 | 3002.7 | 382669.4 | 7479120.0 | -2.4 | -4.6 | 0.4 | 22.0 | S |
| 13712 | 3419.3 | 385456.1 | 7474293.0 | -16.5 | -16.0 | 2.0 | 11.0 | H |
| 13712 | 3422.6 | 385486.2 | 7474213.0 | -26.2 | -27.8 | 2.9 | 9.0 | H |
| 13712 | 3430.5 | 385598.7 | 7474005.0 | -6.6 | -8.0 | 1.2 | 18.0 | S |
| 13712 | 3453.2 | 385912.9 | 7473554.0 | -4.0 | -4.8 | 1.0 | 25.0 | S |
| 13812 | 1181.3 | 380046.3 | 7482812.0 | -28.0 | -15.7 | 4.3 | 5.0 | H |
| 13812 | 1201.3 | 380291.8 | 7482403.0 | -17.3 | -25.7 | 0.9 | 4.0 | H |
| 13812 | 1225.7 | 380543.5 | 7481994.0 | -25.0 | -15.9 | 2.9 | 8.0 | H |
| 13812 | 1234.3 | 380676.0 | 7481771.0 | -20.9 | -15.8 | 2.9 | 13.0 | H |
| 13812 | 1239.6 | 380758.5 | 7481640.0 | -69.6 | -56.6 | 3.6 | 4.0 | H |
| 13812 | 1262.0 | 381124.2 | 7481044.0 | -14.0 | -9.8 | 3.2 | 13.0 | H |
| 13812 | 1271.7 | 381311.6 | 7480773.0 | -22.1 | -11.3 | 5.1 | 16.0 | H |
| 13812 | 1274.3 | 381362.1 | 7480701.0 | -20.8 | -10.1 | 5.1 | 18.0 | H |
| 13822 | 691.6 | 378251.6 | 7486001.0 | -7.9 | -22.0 | 0.6 | 17.0 | H |
| 13822 | 702.4 | 378388.7 | 7485750.0 | -4.1 | -5.3 | 1.0 | 29.0 | S |
| 13822 | 718.8 | 378652.0 | 7485289.0 | -24.1 | -22.9 | 2.0 | 3.0 | H |
| 13822 | 722.7 | 378714.6 | 7485184.0 | -49.1 | -31.9 | 5.8 | 1.0 | D |
| 13822 | 725.9 | 378767.2 | 7485096.0 | -87.1 | -29.7 | 11.6 | 1.0 | D |
| 13822 | 743.1 | 379053.9 | 7484626.0 | -37.1 | -35.9 | 2.9 | 4.0 | H |
| 13822 | 745.5 | 379090.5 | 7484570.0 | -31.6 | -35.7 | 2.0 | 6.0 | H |
| 13822 | 754.0 | 379206.9 | 7484382.0 | -13.3 | -15.0 | 2.0 | 20.0 | H |
| 13822 | 766.4 | 379375.7 | 7484068.0 | -11.1 | -12.2 | 2.0 | 7.0 | H |
| 13822 | 773.5 | 379480.4 | 7483891.0 | -22.0 | -13.6 | 2.9 | 0.0 | H |
| 13822 | 783.1 | 379607.2 | 7483701.0 | -13.0 | -14.0 | 2.0 | 8.0 | H |
| 13822 | 803.8 | 379833.3 | 7483348.0 | -7.4 | -4.4 | 2.9 | 37.0 | S |
| 13901 | 2108.9 | 384465.1 | 7474331.0 | -2.2 | -9.0 | 0.2 | 14.0 | S |
| 13901 | 2118.5 | 384382.9 | 7474448.0 | -6.2 | -14.2 | 0.6 | 12.0 | S |
| 13911 | 2462.3 | 380881.4 | 7480635.0 | -4.5 | -7.5 | 0.7 | 17.0 | S |
| 13911 | 2473.9 | 380747.9 | 7480839.0 | -20.6 | -13.8 | 2.9 | 8.0 | S |
| 13911 | 2483.9 | 380673.7 | 7481012.0 | -7.5 | -8.0 | 1.2 | 29.0 | S |
| 13911 | 2513.9 | 380296.4 | 7481769.0 | -14.0 | -7.0 | 5.2 | 9.0 | S |
| 13911 | 2528.7 | 380133.1 | 7482114.0 | -9.1 | -10.2 | 1.3 | 17.0 | S |
| 13911 | 2547.1 | 379821.1 | 7482475.0 | -10.6 | -6.1 | 2.9 | 10.0 | S |
| 13911 | 2551.2 | 379740.2 | 7482579.0 | -4.9 | -4.2 | 2.0 | 26.0 | S |
| 13911 | 2569.3 | 379452.9 | 7483109.0 | -5.8 | -4.4 | 2.5 | 12.0 | S |
| 13911 | 2597.4 | 379085.4 | 7483774.0 | -16.3 | -13.6 | 2.0 | 3.0 | S |
| 13911 | 2614.2 | 378815.5 | 7484282.0 | -13.8 | -11.2 | 3.2 | 14.0 | S |
| 13911 | 2628.0 | 378612.7 | 7484697.0 | -27.0 | -7.9 | 11.5 | 6.0 | B |
| 13911 | 2636.2 | 378484.9 | 7484930.0 | -99.1 | -43.9 | 11.3 | 1.0 | B |

| LINE # | FID | UTMX (m) | UTMY (m) | INPH. (ppm) | QUAD. (ppm) | COND. (s) | DEPTH (m) | CODE |
|---|---|---|---|---|---|---|---|---|
| 13911 | 2655.4 | 378186.2 | 7485502.0 | -8.8 | -10.7 | 1.3 | 17.0 | S |
| 13911 | 2687.4 | 377799.4 | 7486099.0 | -10.3 | -6.1 | 2.9 | 17.0 | S |
| 14002 | 2877.2 | 377458.7 | 7485892.0 | -77.9 | -94.7 | 2.9 | 6.0 | H |
| 14002 | 2879.4 | 377465.4 | 7485878.0 | -89.0 | -106.9 | 2.9 | 8.0 | H |
| 14002 | 2924.4 | 377963.5 | 7484956.0 | -4.2 | -10.6 | 0.4 | 5.0 | H |
| 14002 | 2946.1 | 378294.1 | 7484426.0 | -30.7 | -40.8 | 2.0 | 0.0 | H |
| 14002 | 2949.7 | 378338.6 | 7484336.0 | -34.2 | -42.1 | 2.0 | 1.0 | H |
| 14002 | 2953.2 | 378375.0 | 7484248.0 | -37.7 | -43.6 | 2.9 | 4.0 | H |
| 14002 | 2957.8 | 378416.3 | 7484128.0 | -75.5 | -51.7 | 6.3 | 3.0 | B |
| 14002 | 2960.0 | 378437.0 | 7484070.0 | -86.2 | -44.0 | 8.6 | 4.0 | B |
| 14002 | 2967.3 | 378522.8 | 7483882.0 | -66.9 | -16.5 | 20.2 | 0.0 | B |
| 14002 | 2973.6 | 378612.6 | 7483738.0 | -39.8 | -25.7 | 3.6 | 5.0 | H |
| 14002 | 2983.2 | 378730.7 | 7483532.0 | -32.4 | -31.0 | 2.9 | 9.0 | H |
| 14002 | 2986.8 | 378772.3 | 7483455.0 | -48.1 | -31.8 | 5.8 | 12.0 | H |
| 14002 | 2989.1 | 378799.7 | 7483404.0 | -51.3 | -30.2 | 5.8 | 9.0 | H |
| 14002 | 3001.5 | 378984.1 | 7483091.0 | -3.1 | -4.8 | 0.6 | 29.0 | S |
| 14002 | 3041.6 | 379432.2 | 7482276.0 | -28.3 | -13.5 | 4.3 | 4.0 | D |
| 14002 | 3052.4 | 379526.8 | 7482091.0 | -33.0 | -14.2 | 4.3 | 8.0 | D |
| 14002 | 3085.5 | 379950.4 | 7481333.0 | -9.8 | -6.7 | 2.9 | 21.0 | S |
| 14002 | 3097.1 | 380123.7 | 7481038.0 | -31.8 | -17.4 | 4.3 | 11.0 | S |
| 14002 | 3299.0 | 382000.1 | 7477789.0 | -3.6 | -7.8 | 0.6 | 12.0 | S |
| 14012 | 3518.5 | 384140.7 | 7474320.0 | -10.0 | -11.3 | 2.0 | 17.0 | S |
| 14012 | 3523.3 | 384209.7 | 7474204.0 | -6.9 | -4.5 | 2.9 | 32.0 | S |
| 14012 | 3542.9 | 384518.2 | 7473666.0 | -4.8 | -6.0 | 1.0 | 23.0 | S |
| 14012 | 3561.7 | 384801.1 | 7473196.0 | -13.1 | -18.0 | 1.3 | 3.0 | S |
| 14012 | 3580.4 | 384997.7 | 7472839.0 | -14.0 | -6.7 | 5.2 | 18.0 | S |
| 14012 | 3665.2 | 385612.0 | 7471511.0 | -5.0 | -6.0 | 1.0 | 7.0 | S |
| 14012 | 3677.0 | 385786.4 | 7471195.0 | -3.4 | -6.5 | 0.5 | 7.0 | S |
| 14101 | 4066.3 | 385235.0 | 7471405.0 | -6.3 | -5.4 | 2.0 | 27.0 | S |
| 14101 | 4070.3 | 385212.1 | 7471475.0 | -7.1 | -4.4 | 2.9 | 31.0 | S |
| 14111 | 4142.3 | 384992.7 | 7471862.0 | -5.7 | -7.3 | 1.2 | 28.0 | S |
| 14111 | 4149.9 | 384915.9 | 7471954.0 | -3.3 | -5.6 | 0.5 | 31.0 | S |
| 14111 | 4211.4 | 384300.1 | 7473057.0 | -4.1 | -7.0 | 0.7 | 31.0 | S |
| 14111 | 4272.5 | 383690.8 | 7474142.0 | -8.6 | -8.4 | 2.0 | 28.0 | S |
| 14111 | 4278.9 | 383633.7 | 7474223.0 | -8.3 | -7.2 | 2.0 | 31.0 | S |
| 14121 | 4438.5 | 382968.9 | 7475648.0 | -4.8 | -8.5 | 0.7 | 26.0 | S |
| 14121 | 4674.9 | 380016.3 | 7480601.0 | -7.6 | -8.7 | 1.2 | 25.0 | S |
| 14121 | 4685.6 | 379882.4 | 7480830.0 | -14.2 | -7.0 | 5.2 | 14.0 | S |
| 14121 | 4701.2 | 379621.4 | 7481256.0 | -9.4 | -4.8 | 3.6 | 23.0 | S |
| 14121 | 4719.2 | 379390.1 | 7481703.0 | -19.0 | -13.7 | 2.9 | 9.0 | H |
| 14121 | 4724.4 | 379343.1 | 7481820.0 | -28.4 | -14.5 | 4.3 | 7.0 | D |
| 14121 | 4731.6 | 379262.9 | 7481977.0 | -29.9 | -9.5 | 8.7 | 9.0 | D |
| 14121 | 4750.8 | 378950.9 | 7482441.0 | -5.1 | -4.5 | 1.2 | 20.0 | S |
| 14121 | 4756.1 | 378862.6 | 7482587.0 | -5.9 | -9.2 | 0.9 | 16.0 | S |
| 14121 | 4773.7 | 378547.6 | 7483099.0 | -11.0 | -5.7 | 2.9 | 10.0 | H |
| 14121 | 4782.8 | 378390.3 | 7483378.0 | -45.2 | -19.2 | 5.8 | 6.0 | D |
| 14121 | 4788.0 | 378296.1 | 7483538.0 | -15.4 | -17.8 | 1.3 | 6.0 | H |
| 14121 | 4817.6 | 377751.4 | 7484469.0 | -8.3 | -12.7 | 0.7 | 1.0 | H |
| 14121 | 4849.3 | 377195.1 | 7485384.0 | -12.2 | -7.8 | 2.0 | 24.0 | S |

| LINE # | FID | UTMX (m) | UTMY (m) | INPH. (ppm) | QUAD. (ppm) | COND. (s) | DEPTH (m) | CODE |
|---|---|---|---|---|---|---|---|---|
| 14202 | 297.9 | 376571.8 | 7485700.0 | -7.3 | -17.3 | 0.6 | 16.0 | S |
| 14202 | 302.9 | 376613.2 | 7485621.0 | -5.8 | -13.4 | 0.6 | 11.0 | S |
| 14202 | 330.5 | 376925.0 | 7485017.0 | -13.2 | -12.9 | 2.0 | 10.0 | S |
| 14202 | 363.5 | 377383.9 | 7484272.0 | -9.8 | -7.2 | 2.9 | 12.0 | S |
| 14202 | 407.2 | 378059.1 | 7483182.0 | -12.4 | -18.4 | 0.9 | 4.0 | H |
| 14202 | 411.2 | 378119.9 | 7483084.0 | -54.4 | -21.5 | 8.7 | 6.0 | D |
| 14202 | 415.2 | 378175.0 | 7482986.0 | -43.4 | -22.5 | 5.8 | 10.0 | D |
| 14202 | 418.4 | 378216.7 | 7482911.0 | -33.6 | -22.5 | 3.6 | 9.0 | H |
| 14202 | 427.2 | 378318.2 | 7482708.0 | -32.3 | -36.0 | 2.0 | 4.0 | H |
| 14202 | 434.8 | 378393.4 | 7482563.0 | -135.9 | -68.9 | 7.8 | 3.0 | H |
| 14202 | 437.3 | 378419.2 | 7482521.0 | -111.3 | -59.9 | 7.4 | 5.0 | H |
| 14202 | 461.9 | 378643.8 | 7482168.0 | -12.4 | -19.0 | 0.9 | 12.0 | H |
| 14202 | 472.3 | 378718.4 | 7482067.0 | -9.1 | -14.7 | 0.9 | 16.0 | H |
| 14202 | 491.9 | 378888.5 | 7481782.0 | -28.9 | -19.1 | 3.6 | 14.0 | D |
| 14202 | 505.5 | 379050.9 | 7481489.0 | -19.0 | -11.3 | 5.1 | 16.0 | D |
| 14202 | 537.0 | 379500.9 | 7480719.0 | -8.2 | -4.5 | 4.3 | 22.0 | D |
| 14212 | 849.9 | 381644.5 | 7476815.0 | -2.6 | -10.0 | 0.3 | 1.0 | S |
| 14212 | 905.5 | 382329.5 | 7475616.0 | -6.4 | -4.6 | 2.0 | 23.0 | S |
| 14212 | 919.4 | 382609.8 | 7475240.0 | -7.9 | -6.0 | 2.3 | 22.0 | S |
| 14212 | 986.1 | 383255.4 | 7474032.0 | -7.2 | -5.1 | 2.5 | 6.0 | S |
| 14222 | 1123.0 | 384234.6 | 7472643.0 | -4.5 | -6.9 | 0.7 | 37.0 | S |
| 14222 | 1181.7 | 384759.6 | 7471883.0 | -6.6 | -16.5 | 0.6 | 23.0 | S |
| 14222 | 1219.7 | 384858.0 | 7471272.0 | -6.5 | -4.2 | 2.5 | 35.0 | S |
| 14222 | 1270.5 | 385468.7 | 7470405.0 | -18.4 | -10.1 | 5.1 | 4.0 | S |
| 14222 | 1275.0 | 385526.3 | 7470342.0 | -14.9 | -7.3 | 5.2 | 26.0 | S |
| 14222 | 1286.1 | 385609.4 | 7470162.0 | -8.6 | -6.8 | 2.5 | 20.0 | S |
| 14301 | 1684.1 | 385196.9 | 7469955.0 | -17.3 | -11.3 | 3.2 | 16.0 | S |
| 14301 | 1725.6 | 384773.3 | 7470772.0 | -14.1 | -6.1 | 5.8 | 5.0 | S |
| 14311 | 1852.1 | 384203.0 | 7471565.0 | -10.0 | -9.6 | 2.0 | 25.0 | S |
| 14311 | 1969.4 | 382981.8 | 7473761.0 | -20.0 | -15.6 | 2.9 | 14.0 | S |
| 14311 | 1978.9 | 382885.9 | 7473928.0 | -9.1 | -5.7 | 2.9 | 26.0 | S |
| 14321 | 2368.9 | 379124.3 | 7480464.0 | -30.0 | -16.7 | 4.3 | 9.0 | H |
| 14321 | 2372.1 | 379073.2 | 7480549.0 | -31.3 | -12.2 | 8.7 | 10.0 | D |
| 14321 | 2382.1 | 378909.3 | 7480809.0 | -27.8 | -14.1 | 4.3 | 7.0 | H |
| 14321 | 2386.1 | 378846.4 | 7480905.0 | -26.2 | -15.6 | 4.3 | 8.0 | H |
| 14321 | 2406.8 | 378590.3 | 7481344.0 | -10.0 | -4.6 | 4.3 | 26.0 | H |
| 14321 | 2414.0 | 378509.6 | 7481493.0 | -10.4 | -7.2 | 2.9 | 18.0 | H |
| 14321 | 2436.8 | 378195.4 | 7482142.0 | -16.0 | -5.8 | 5.8 | 6.0 | D |
| 14321 | 2446.0 | 378076.3 | 7482438.0 | -12.7 | -8.4 | 4.3 | 17.0 | H |
| 14321 | 2451.6 | 377990.2 | 7482611.0 | -17.6 | -6.8 | 8.7 | 7.0 | D |
| 14321 | 2456.4 | 377908.6 | 7482762.0 | -11.9 | -12.0 | 2.0 | 3.0 | H |
| 14321 | 2460.8 | 377830.5 | 7482898.0 | -11.9 | -17.5 | 0.9 | 1.0 | H |
| 14321 | 2479.2 | 377492.9 | 7483464.0 | -13.0 | -9.3 | 3.8 | 25.0 | H |
| 14321 | 2484.8 | 377382.8 | 7483626.0 | -19.4 | -12.0 | 5.1 | 16.0 | H |
| 14321 | 2509.2 | 376978.5 | 7484326.0 | -6.8 | -7.5 | 1.2 | 18.0 | H |
| 14321 | 2517.2 | 376868.8 | 7484552.0 | -28.2 | -14.9 | 4.3 | 3.0 | H |
| 14321 | 2537.2 | 376491.4 | 7485007.0 | -15.6 | -6.0 | 5.8 | 14.0 | H |
| 14321 | 2546.4 | 376354.4 | 7485240.0 | -8.5 | -4.0 | 4.3 | 15.0 | H |
| 14401 | 3800.2 | 385115.8 | 7469375.0 | -6.3 | -8.6 | 0.9 | 6.0 | S |

| LINE # | FID | UTMX (m) | UTMY (m) | INPH. (ppm) | QUAD. (ppm) | COND. (s) | DEPTH (m) | CODE |
|---|---|---|---|---|---|---|---|---|
| 14401 | 3812.6 | 384952.3 | 7469639.0 | -8.2 | -6.4 | 2.3 | 10.0 | S |
| 14401 | 3841.8 | 384554.7 | 7470148.0 | -5.0 | -7.7 | 0.7 | 15.0 | S |
| 14401 | 3863.0 | 384259.2 | 7470633.0 | -10.3 | -7.4 | 2.9 | 2.0 | S |
| 14401 | 3965.3 | 383466.2 | 7472187.0 | -1.1 | -5.5 | 0.1 | 0.0 | S |
| 14401 | 4025.4 | 382820.4 | 7473507.0 | -2.4 | -6.0 | 0.3 | 27.0 | S |
| 14401 | 4033.7 | 382699.5 | 7473686.0 | -4.5 | -7.8 | 0.6 | 21.0 | S |
| 14401 | 4041.3 | 382628.9 | 7473814.0 | -5.6 | -5.3 | 2.0 | 31.0 | S |
| 14401 | 4056.1 | 382467.8 | 7474121.0 | -3.4 | -5.8 | 0.5 | 15.0 | S |
| 14401 | 4298.0 | 379987.7 | 7478241.0 | -2.0 | -5.9 | 0.3 | 27.0 | S |
| 14401 | 4313.2 | 379758.0 | 7478699.0 | -3.5 | -5.5 | 1.0 | 46.0 | S |
| 14401 | 4331.2 | 379423.4 | 7479117.0 | -4.1 | -4.0 | 1.2 | 43.0 | S |
| 14401 | 4364.0 | 378746.4 | 7480215.0 | -7.1 | -2.2 | 8.7 | 50.0 | D |
| 14401 | 4373.2 | 378533.8 | 7480531.0 | -13.5 | -4.1 | 10.8 | 16.0 | D |
| 14401 | 4376.6 | 378452.0 | 7480642.0 | -8.4 | -6.1 | 2.3 | 17.0 | S |
| 14401 | 4381.6 | 378340.7 | 7480793.0 | -16.1 | -2.4 | 28.9 | 25.0 | B |
| 14401 | 4396.0 | 378198.8 | 7481246.0 | -65.5 | -21.1 | 11.5 | 6.0 | B |
| 14401 | 4400.4 | 378140.2 | 7481375.0 | -29.3 | -23.8 | 3.6 | 15.0 | H |
| 14401 | 4408.8 | 378002.0 | 7481625.0 | -14.3 | -14.8 | 2.0 | 19.0 | H |
| 14401 | 4415.2 | 377889.8 | 7481838.0 | -13.4 | -15.6 | 2.0 | 20.0 | H |
| 14401 | 4426.8 | 377691.8 | 7482257.0 | -26.0 | -8.2 | 11.5 | 2.0 | H |
| 14401 | 4431.2 | 377613.4 | 7482411.0 | -14.9 | -14.0 | 2.0 | 6.0 | H |
| 14401 | 4448.3 | 377298.8 | 7482973.0 | -14.1 | -12.2 | 3.2 | 25.0 | H |
| 14401 | 4449.6 | 377274.0 | 7483014.0 | -13.0 | -12.3 | 3.2 | 26.0 | H |
| 14401 | 4499.5 | 376527.8 | 7484365.0 | -20.7 | -21.2 | 2.0 | 8.0 | H |
| 14401 | 4502.4 | 376490.6 | 7484419.0 | -21.2 | -22.9 | 2.0 | 11.0 | H |
| 14401 | 4530.4 | 376085.5 | 7485093.0 | -11.6 | -7.6 | 2.0 | 20.0 | H |
| 14502 | 2023.1 | 375869.6 | 7484661.0 | -9.2 | -7.2 | 2.5 | 20.0 | S |
| 14502 | 2046.3 | 376115.5 | 7484247.0 | -5.9 | -2.6 | 3.6 | 31.0 | S |
| 14502 | 2104.7 | 377063.0 | 7482470.0 | -9.0 | -11.0 | 1.3 | 17.0 | S |
| 14502 | 2115.8 | 377273.5 | 7482172.0 | -12.6 | -17.0 | 2.0 | 16.0 | H |
| 14502 | 2120.0 | 377353.7 | 7482060.0 | -12.0 | -18.8 | 0.9 | 7.0 | H |
| 14502 | 2130.7 | 377551.6 | 7481782.0 | -30.4 | -20.2 | 3.6 | 5.0 | H |
| 14502 | 2137.9 | 377687.5 | 7481580.0 | -16.5 | -11.8 | 3.2 | 20.0 | H |
| 14502 | 2149.0 | 377899.6 | 7481275.0 | -7.9 | -4.1 | 4.3 | 33.0 | H |
| 14502 | 2165.0 | 378148.7 | 7480729.0 | -11.4 | -2.8 | 8.7 | 24.0 | D |
| 14502 | 2175.4 | 378282.4 | 7480406.0 | -18.4 | -5.8 | 10.1 | 19.0 | D |
| 14502 | 2184.6 | 378407.9 | 7480153.0 | -9.1 | -11.2 | 1.3 | 21.0 | S |
| 14512 | 2594.3 | 382016.2 | 7473866.0 | -4.4 | -4.5 | 1.0 | 30.0 | S |
| 14522 | 2746.6 | 382969.9 | 7472205.0 | -2.9 | -5.4 | 0.6 | 25.0 | S |
| 14522 | 2801.7 | 383340.2 | 7471724.0 | -2.3 | -6.0 | 0.3 | 24.0 | S |
| 14522 | 2861.3 | 383995.4 | 7470557.0 | -3.7 | -5.4 | 1.0 | 18.0 | S |
| 14601 | 819.3 | 383554.5 | 7470515.0 | -3.2 | -3.5 | 1.2 | 40.0 | S |
| 14601 | 825.3 | 383498.9 | 7470610.0 | -4.4 | -2.8 | 2.0 | 42.0 | S |
| 14601 | 862.1 | 383055.9 | 7471332.0 | -8.1 | -3.9 | 4.3 | 26.0 | S |
| 14601 | 895.6 | 382616.6 | 7472040.0 | -6.7 | -4.8 | 2.5 | 32.0 | S |
| 14601 | 917.2 | 382315.2 | 7472591.0 | -6.6 | -8.1 | 1.2 | 13.0 | S |
| 14621 | 1422.6 | 378473.2 | 7479236.0 | -4.6 | -4.7 | 1.2 | 39.0 | S |
| 14621 | 1454.2 | 378062.2 | 7479938.0 | -13.6 | -6.8 | 5.2 | 18.0 | H |
| 14621 | 1470.6 | 377806.2 | 7480385.0 | -18.0 | -8.3 | 7.2 | 20.0 | D |

| LINE # | FID | UTMX (m) | UTMY (m) | INPH. (ppm) | QUAD. (ppm) | COND. (s) | DEPTH (m) | CODE |
|---|---|---|---|---|---|---|---|---|
| 14621 | 1477.0 | 377687.1 | 7480584.0 | -15.6 | -4.8 | 8.7 | 20.0 | D |
| 14621 | 1503.4 | 377291.8 | 7481301.0 | -18.5 | -12.2 | 5.1 | 19.0 | H |
| 14621 | 1508.6 | 377211.8 | 7481432.0 | -21.1 | -19.8 | 2.0 | 13.0 | H |
| 14621 | 1512.9 | 377142.3 | 7481545.0 | -19.7 | -20.4 | 2.0 | 15.0 | H |
| 14621 | 1526.2 | 376918.7 | 7481933.0 | -3.8 | -5.2 | 1.0 | 32.0 | S |
| 14621 | 1538.2 | 376715.8 | 7482308.0 | -2.7 | -3.2 | 1.2 | 39.0 | S |
| 14621 | 1568.2 | 376306.4 | 7483030.0 | -4.4 | -7.0 | 0.7 | 29.0 | S |
| 14621 | 1721.3 | 374701.3 | 7485935.0 | -0.8 | -6.4 | 0.1 | 0.0 | S |
| 14702 | 258.7 | 374246.9 | 7485766.0 | -1.5 | -4.7 | 0.4 | 32.0 | S |
| 14712 | 444.7 | 375530.4 | 7483738.0 | -10.0 | -16.9 | 1.0 | 22.0 | S |
| 14712 | 455.9 | 375607.1 | 7483643.0 | -10.3 | -21.4 | 0.9 | 23.0 | S |
| 14712 | 465.1 | 375643.2 | 7483586.0 | -7.7 | -16.5 | 0.7 | 23.0 | S |
| 14712 | 532.2 | 376242.0 | 7482289.0 | -5.9 | -9.6 | 0.9 | 22.0 | S |
| 14712 | 551.0 | 376527.8 | 7481764.0 | -2.6 | -6.4 | 0.5 | 27.0 | S |
| 14712 | 566.9 | 376771.5 | 7481318.0 | -9.1 | -5.0 | 3.6 | 20.0 | S |
| 14712 | 576.1 | 376932.7 | 7481060.0 | -12.6 | -9.0 | 3.8 | 26.0 | H |
| 14712 | 584.1 | 377073.4 | 7480845.0 | -16.2 | -16.9 | 2.0 | 23.0 | H |
| 14712 | 593.7 | 377245.6 | 7480610.0 | -41.2 | -14.9 | 7.2 | 15.0 | D |
| 14712 | 598.1 | 377323.6 | 7480506.0 | -31.9 | -18.3 | 3.6 | 12.0 | H |
| 14712 | 600.6 | 377366.0 | 7480450.0 | -33.6 | -13.3 | 4.3 | 13.0 | D |
| 14712 | 608.1 | 377481.1 | 7480291.0 | -30.0 | -17.9 | 3.6 | 10.0 | D |
| 14712 | 623.2 | 377627.4 | 7480014.0 | -9.7 | -12.3 | 2.0 | 22.0 | H |
| 14712 | 634.0 | 377680.9 | 7479855.0 | -9.2 | -4.0 | 4.3 | 39.0 | S |
| 14712 | 652.8 | 377857.2 | 7479376.0 | -6.5 | -7.7 | 1.2 | 18.0 | S |
| 14732 | 892.2 | 379298.2 | 7476949.0 | -3.1 | -6.1 | 0.5 | 25.0 | S |
| 14732 | 926.9 | 379691.6 | 7476324.0 | -2.0 | -6.7 | 0.2 | 27.0 | S |
| 14742 | 1027.4 | 380095.8 | 7475735.0 | -4.9 | -9.5 | 0.7 | 38.0 | S |
| 14742 | 1035.4 | 380138.3 | 7475740.0 | -6.0 | -8.9 | 0.9 | 39.0 | S |
| 14752 | 1162.0 | 380826.4 | 7474320.0 | -2.6 | -8.5 | 0.4 | 31.0 | S |
| 14752 | 1275.5 | 382264.6 | 7471958.0 | -15.6 | -29.4 | 0.9 | 14.0 | H |
| 14752 | 1280.7 | 382298.3 | 7471896.0 | -20.9 | -26.5 | 1.2 | 7.0 | H |
| 14752 | 1289.8 | 382361.2 | 7471781.0 | -26.9 | -17.3 | 4.3 | 11.0 | H |
| 14752 | 1322.6 | 382668.2 | 7471239.0 | -5.0 | -8.4 | 0.7 | 15.0 | S |
| 14752 | 1337.0 | 382789.5 | 7471011.0 | -4.2 | -7.8 | 0.6 | 10.0 | S |
| 14772 | 1519.6 | 383213.2 | 7470160.0 | -3.5 | -7.5 | 0.7 | 35.0 | S |
| 14772 | 1574.7 | 383922.4 | 7469150.0 | -4.3 | -5.5 | 1.0 | 23.0 | S |
| 14772 | 1586.7 | 383989.8 | 7468938.0 | -5.1 | -7.6 | 0.7 | 23.0 | S |
| 14772 | 1608.7 | 384246.7 | 7468651.0 | -3.5 | -9.2 | 0.5 | 18.0 | S |
| 14801 | 3966.6 | 382294.5 | 7471024.0 | -2.4 | -4.6 | 0.4 | 13.0 | S |
| 14801 | 3999.4 | 381941.8 | 7471709.0 | -3.1 | -3.8 | 0.9 | 16.0 | S |
| 14801 | 4026.6 | 381649.0 | 7472345.0 | -2.5 | -4.8 | 0.4 | 15.0 | S |
| 14801 | 4065.3 | 381183.8 | 7472989.0 | -2.3 | -4.4 | 0.4 | 30.0 | S |
| 14811 | 4120.0 | 380982.5 | 7473275.0 | -2.0 | -4.1 | 0.4 | 23.0 | S |
| 14811 | 4132.0 | 380890.8 | 7473448.0 | -3.3 | -4.4 | 0.9 | 30.0 | S |
| 14811 | 4144.7 | 380745.2 | 7473641.0 | -2.2 | -4.7 | 0.4 | 8.0 | S |
| 14821 | 4320.7 | 379626.0 | 7475570.0 | -2.0 | -4.5 | 0.4 | 16.0 | S |
| 14831 | 4610.5 | 377670.7 | 7479295.0 | -7.3 | -11.4 | 0.9 | 19.0 | S |
| 14831 | 4646.8 | 377225.8 | 7479876.0 | -11.7 | -9.6 | 2.0 | 22.0 | H |
| 14831 | 4657.6 | 377051.7 | 7480147.0 | -38.5 | -19.7 | 5.8 | 14.0 | D |

| LINE # | FID | UTMX (m) | UTMY (m) | INPH. (ppm) | QUAD. (ppm) | COND. (s) | DEPTH (m) | CODE |
|---|---|---|---|---|---|---|---|---|
| 14831 | 4660.4 | 377003.9 | 7480234.0 | -18.5 | -21.0 | 2.0 | 17.0 | H |
| 14831 | 4664.8 | 376926.8 | 7480377.0 | -55.2 | -17.8 | 8.7 | 13.0 | D |
| 14831 | 4669.2 | 376848.0 | 7480523.0 | -44.7 | -17.1 | 7.2 | 16.0 | D |
| 14831 | 4676.4 | 376714.2 | 7480759.0 | -21.7 | -26.8 | 1.2 | 10.0 | H |
| 14831 | 4682.4 | 376603.2 | 7480946.0 | -19.2 | -19.5 | 2.0 | 15.0 | H |
| 14831 | 4686.8 | 376527.4 | 7481078.0 | -10.4 | -9.0 | 2.0 | 26.0 | S |
| 14831 | 4715.9 | 376038.9 | 7481859.0 | -2.4 | -5.8 | 0.3 | 26.0 | S |
| 14831 | 4851.4 | 375044.7 | 7483588.0 | -6.3 | -10.2 | 0.9 | 17.0 | S |
| 14902 | 2492.5 | 373922.3 | 7484769.0 | -2.6 | -4.7 | 0.6 | 23.0 | S |
| 14902 | 2505.6 | 373988.4 | 7484660.0 | -3.5 | -5.0 | 1.0 | 37.0 | S |
| 14902 | 2553.2 | 374611.0 | 7483540.0 | -2.1 | -7.8 | 0.2 | 5.0 | S |
| 14902 | 2568.0 | 374768.6 | 7483261.0 | -4.0 | -9.1 | 0.5 | 13.0 | S |
| 14902 | 2589.6 | 374929.7 | 7483033.0 | -10.8 | -25.0 | 0.9 | 10.0 | S |
| 14902 | 2603.2 | 374990.2 | 7482944.0 | -6.5 | -12.8 | 0.6 | 10.0 | S |
| 14902 | 2617.1 | 375050.2 | 7482803.0 | -2.5 | -6.2 | 0.3 | 28.0 | S |
| 14902 | 2677.5 | 375753.0 | 7481517.0 | -2.1 | -5.8 | 0.3 | 27.0 | S |
| 14902 | 2697.1 | 376095.8 | 7480991.0 | -21.1 | -25.3 | 2.0 | 11.0 | H |
| 14902 | 2704.7 | 376217.8 | 7480784.0 | -18.6 | -23.0 | 2.0 | 12.0 | H |
| 14902 | 2715.1 | 376368.6 | 7480507.0 | -15.7 | -15.9 | 2.0 | 14.0 | H |
| 14902 | 2720.7 | 376442.6 | 7480377.0 | -25.8 | -14.1 | 4.3 | 8.0 | D |
| 14902 | 2728.6 | 376539.9 | 7480194.0 | -23.2 | -9.9 | 5.1 | 15.0 | D |
| 14902 | 2741.8 | 376691.0 | 7479912.0 | -15.4 | -8.9 | 3.8 | 22.0 | H |
| 14902 | 2790.2 | 377179.1 | 7479113.0 | -1.9 | -3.8 | 0.4 | 26.0 | S |
| 14912 | 3012.0 | 378806.4 | 7476239.0 | -1.8 | -4.6 | 0.4 | 22.0 | S |
| 14912 | 3021.2 | 378959.3 | 7475993.0 | -4.1 | -10.3 | 0.4 | 16.0 | S |
| 14912 | 3042.4 | 379170.6 | 7475730.0 | -4.0 | -9.3 | 0.5 | 28.0 | S |
| 14912 | 3054.4 | 379203.6 | 7475647.0 | -5.3 | -14.6 | 0.4 | 17.0 | S |
| 14932 | 3330.2 | 380934.7 | 7472514.0 | -2.3 | -3.5 | 0.4 | 29.0 | S |
| 14932 | 3333.9 | 380973.3 | 7472414.0 | -7.9 | -9.7 | 1.2 | 19.0 | S |
| 14932 | 3361.9 | 381389.9 | 7471701.0 | -5.6 | -8.2 | 1.0 | 30.0 | S |
| 14932 | 3373.8 | 381509.9 | 7471477.0 | -11.1 | -11.8 | 2.0 | 25.0 | H |
| 14932 | 3380.2 | 381562.3 | 7471366.0 | -20.1 | -12.4 | 5.1 | 14.0 | H |
| 14932 | 3400.6 | 381698.2 | 7471104.0 | -4.7 | -5.9 | 1.0 | 30.0 | S |
| 14942 | 3492.0 | 381960.2 | 7470743.0 | -3.9 | -8.0 | 0.6 | 22.0 | S |
| 14942 | 3563.9 | 382779.5 | 7469402.0 | -13.4 | -6.4 | 5.8 | 23.0 | S |
| 14942 | 3582.7 | 383076.4 | 7468890.0 | -8.1 | -6.5 | 2.3 | 28.0 | S |
| 14942 | 3605.5 | 383230.9 | 7468584.0 | -4.4 | -6.9 | 0.7 | 23.0 | S |
| 14942 | 3633.4 | 383370.9 | 7468375.0 | -2.9 | -7.0 | 0.4 | 30.0 | S |
| 15001 | 890.3 | 382804.7 | 7468655.0 | -4.3 | -7.9 | 0.6 | 20.0 | S |
| 15001 | 896.7 | 382717.0 | 7468774.0 | -4.2 | -7.2 | 0.7 | 24.0 | S |
| 15001 | 938.6 | 382249.8 | 7469633.0 | -11.3 | -7.8 | 2.0 | 11.0 | S |
| 15001 | 1004.9 | 381858.0 | 7470254.0 | -2.5 | -11.5 | 0.1 | 21.0 | S |
| 15011 | 1072.5 | 381840.8 | 7470363.0 | -3.5 | -6.8 | 0.7 | 32.0 | S |
| 15011 | 1084.1 | 381747.7 | 7470520.0 | -5.7 | -18.1 | 0.4 | 18.0 | S |
| 15011 | 1087.3 | 381728.8 | 7470566.0 | -4.2 | -11.9 | 0.4 | 29.0 | S |
| 15011 | 1129.6 | 381222.2 | 7471306.0 | -7.4 | -12.5 | 0.6 | 3.0 | S |
| 15011 | 1144.3 | 381088.4 | 7471530.0 | -5.1 | -6.1 | 1.0 | 16.0 | S |
| 15021 | 1296.1 | 379950.5 | 7473415.0 | -7.6 | -5.5 | 2.9 | 21.0 | S |
| 15021 | 1321.2 | 379762.3 | 7473717.0 | -6.7 | -8.3 | 1.2 | 30.0 | S |

| LINE # | FID | UTMX (m) | UTMY (m) | INPH. (ppm) | QUAD. (ppm) | COND. (s) | DEPTH (m) | CODE |
|---|---|---|---|---|---|---|---|---|
| 15021 | 1417.5 | 378775.8 | 7475525.0 | -2.1 | -7.4 | 0.2 | 13.0 | S |
| 15021 | 1436.2 | 378429.1 | 7476082.0 | -1.8 | -5.2 | 0.4 | 10.0 | S |
| 15031 | 1538.0 | 377993.6 | 7476821.0 | -3.5 | -5.4 | 0.6 | 29.0 | S |
| 15031 | 1570.7 | 377765.6 | 7477132.0 | -3.7 | -14.3 | 0.3 | 0.0 | S |
| 15041 | 1658.2 | 377683.2 | 7477265.0 | -1.9 | -5.5 | 0.4 | 31.0 | S |
| 15041 | 1769.6 | 376729.9 | 7479145.0 | -4.7 | -6.9 | 0.9 | 28.0 | S |
| 15041 | 1780.0 | 376553.0 | 7479374.0 | -6.8 | -4.0 | 2.9 | 34.0 | S |
| 15041 | 1790.4 | 376382.3 | 7479620.0 | -14.4 | -7.4 | 5.2 | 17.0 | H |
| 15041 | 1797.6 | 376277.2 | 7479803.0 | -27.9 | -14.0 | 4.3 | 0.0 | H |
| 15041 | 1802.0 | 376216.0 | 7479903.0 | -22.0 | -22.8 | 2.0 | 11.0 | H |
| 15041 | 1819.6 | 375921.2 | 7480331.0 | -22.4 | -6.4 | 10.1 | 15.0 | D |
| 15041 | 1825.6 | 375825.9 | 7480520.0 | -19.6 | -5.2 | 11.5 | 20.0 | D |
| 15041 | 1834.8 | 375678.9 | 7480812.0 | -9.3 | -6.5 | 2.5 | 19.0 | H |
| 15041 | 1841.2 | 375560.2 | 7481008.0 | -17.0 | -16.5 | 2.0 | 14.0 | H |
| 15041 | 1852.4 | 375362.5 | 7481348.0 | -11.4 | -7.7 | 2.0 | 16.0 | H |
| 15041 | 1860.0 | 375278.9 | 7481589.0 | -25.1 | -12.7 | 2.9 | 0.0 | H |
| 15041 | 1877.1 | 375095.9 | 7481969.0 | -3.7 | -7.0 | 0.7 | 25.0 | H |
| 15051 | 1973.1 | 374731.2 | 7482584.0 | -5.0 | -5.2 | 1.2 | 44.0 | S |
| 15051 | 1983.5 | 374727.8 | 7482658.0 | -5.3 | -5.1 | 1.2 | 49.0 | S |
| 15051 | 2003.5 | 374693.3 | 7482778.0 | -6.6 | -12.3 | 0.9 | 33.0 | S |
| 15051 | 2011.5 | 374591.2 | 7482880.0 | -3.7 | -6.0 | 0.9 | 28.0 | S |
| 15101 | 3671.8 | 382683.9 | 7467802.0 | -5.6 | -3.2 | 3.6 | 26.0 | S |
| 15101 | 3723.3 | 382117.4 | 7468781.0 | -5.2 | -6.1 | 1.0 | 35.0 | S |
| 15101 | 3792.5 | 381584.4 | 7469689.0 | -14.6 | -13.2 | 2.0 | 10.0 | S |
| 15101 | 3796.1 | 381572.0 | 7469733.0 | -11.7 | -12.4 | 2.0 | 16.0 | S |
| 15101 | 3809.7 | 381530.4 | 7469871.0 | -6.9 | -10.4 | 0.9 | 25.0 | S |
| 15101 | 3853.7 | 381207.4 | 7470411.0 | -3.9 | -8.4 | 0.6 | 33.0 | S |
| 15101 | 3874.1 | 381062.9 | 7470680.0 | -4.3 | -7.8 | 0.6 | 33.0 | S |
| 15101 | 3916.9 | 380723.2 | 7471395.0 | -7.1 | -8.5 | 1.2 | 27.0 | S |
| 15101 | 3921.1 | 380681.8 | 7471476.0 | -4.7 | -7.1 | 0.9 | 34.0 | S |
| 15101 | 3960.0 | 380184.3 | 7472312.0 | -4.6 | -4.4 | 2.0 | 34.0 | S |
| 15101 | 4052.0 | 379547.1 | 7473413.0 | -2.6 | -6.7 | 0.4 | 20.0 | S |
| 15101 | 4070.8 | 379426.4 | 7473644.0 | -3.1 | -11.0 | 0.3 | 24.0 | S |
| 15101 | 4096.8 | 379211.4 | 7474065.0 | -2.6 | -8.3 | 0.4 | 26.0 | S |
| 15101 | 4137.0 | 378701.6 | 7474899.0 | -6.6 | -7.9 | 1.2 | 6.0 | S |
| 15101 | 4142.5 | 378630.0 | 7475024.0 | -4.5 | -4.7 | 1.2 | 27.0 | S |
| 15101 | 4154.0 | 378469.3 | 7475288.0 | -1.6 | -6.2 | 0.3 | 26.0 | S |
| 15101 | 4289.9 | 377463.6 | 7477151.0 | -4.0 | -13.2 | 0.3 | 0.0 | S |
| 15101 | 4403.7 | 376303.4 | 7478995.0 | -43.9 | -26.1 | 3.6 | 12.0 | H |
| 15101 | 4432.1 | 375914.8 | 7479626.0 | -10.2 | -10.5 | 2.0 | 25.0 | H |
| 15101 | 4435.1 | 375864.2 | 7479724.0 | -17.9 | -15.2 | 2.9 | 16.0 | H |
| 15101 | 4437.7 | 375816.8 | 7479808.0 | -23.4 | -14.5 | 2.9 | 13.0 | H |
| 15101 | 4440.9 | 375756.1 | 7479912.0 | -18.9 | -11.9 | 5.1 | 16.0 | H |
| 15101 | 4464.1 | 375305.8 | 7480650.0 | -33.9 | -17.3 | 4.3 | 8.0 | S |
| 15101 | 4466.8 | 375256.1 | 7480738.0 | -33.6 | -13.2 | 4.3 | 11.0 | S |
| 15101 | 4480.8 | 375005.0 | 7481156.0 | -5.3 | -4.3 | 2.0 | 31.0 | S |
| 15101 | 4489.0 | 374878.2 | 7481374.0 | -10.5 | -5.6 | 2.9 | 24.0 | S |
| 15101 | 4499.0 | 374752.2 | 7481596.0 | -9.8 | -4.5 | 5.8 | 33.0 | H |
| 15101 | 4505.4 | 374674.1 | 7481726.0 | -14.8 | -4.9 | 8.7 | 28.0 | H |

| LINE # | FID | UTMX (m) | UTMY (m) | INPH. (ppm) | QUAD. (ppm) | COND. (s) | DEPTH (m) | CODE |
|---|---|---|---|---|---|---|---|---|
| 15101 | 4518.9 | 374517.0 | 7482009.0 | -20.1 | -10.8 | 5.1 | 13.0 | H |
| 15101 | 4521.9 | 374486.5 | 7482059.0 | -16.8 | -11.8 | 3.2 | 16.0 | H |
| 15101 | 4614.9 | 373437.8 | 7483961.0 | -3.4 | -9.0 | 0.3 | 20.0 | S |
| 15202 | 2412.8 | 374109.6 | 7482033.0 | -7.7 | -9.2 | 1.2 | 14.0 | S |
| 15202 | 2456.8 | 374582.9 | 7481116.0 | -17.2 | -21.3 | 1.3 | 9.0 | H |
| 15202 | 2479.7 | 374866.0 | 7480689.0 | -35.5 | -27.9 | 2.9 | 7.0 | H |
| 15202 | 2483.7 | 374917.8 | 7480592.0 | -38.4 | -26.5 | 3.6 | 4.0 | H |
| 15202 | 2486.0 | 374948.3 | 7480537.0 | -38.4 | -24.5 | 5.8 | 10.0 | H |
| 15202 | 2507.2 | 375250.4 | 7480043.0 | -16.1 | -18.7 | 1.3 | 10.0 | H |
| 15202 | 2528.8 | 375532.6 | 7479572.0 | -9.2 | -17.1 | 0.9 | 8.0 | S |
| 15202 | 2538.8 | 375632.0 | 7479357.0 | -9.9 | -19.5 | 0.9 | 12.0 | S |
| 15202 | 2558.8 | 375813.2 | 7478954.0 | -22.5 | -24.9 | 2.0 | 16.0 | S |
| 15212 | 2890.7 | 378179.2 | 7475020.0 | -6.3 | -11.2 | 0.9 | 11.0 | S |
| 15212 | 2905.1 | 378361.2 | 7474769.0 | -15.0 | -26.6 | 0.9 | 1.0 | H |
| 15212 | 2913.1 | 378441.4 | 7474618.0 | -24.8 | -25.5 | 1.2 | 0.0 | H |
| 15212 | 2946.2 | 378613.2 | 7474316.0 | -7.6 | -15.4 | 0.7 | 15.0 | S |
| 15212 | 3006.2 | 379028.9 | 7473515.0 | -5.0 | -8.1 | 0.7 | 17.0 | S |
| 15212 | 3018.6 | 379108.5 | 7473365.0 | -2.6 | -9.2 | 0.3 | 30.0 | S |
| 15212 | 3084.5 | 379729.5 | 7472317.0 | -4.4 | -4.0 | 1.2 | 26.0 | S |
| 15212 | 3090.1 | 379792.1 | 7472198.0 | -4.2 | -4.3 | 1.2 | 36.0 | S |
| 15212 | 3120.1 | 380202.0 | 7471455.0 | -5.9 | -9.2 | 0.9 | 21.0 | S |
| 15212 | 3254.4 | 381161.8 | 7469747.0 | -4.2 | -11.0 | 0.4 | 28.0 | S |
| 15212 | 3263.6 | 381242.8 | 7469635.0 | -7.1 | -12.4 | 0.9 | 26.0 | S |
| 15212 | 3270.4 | 381304.2 | 7469537.0 | -5.5 | -9.5 | 0.9 | 25.0 | S |
| 15212 | 3338.4 | 382106.5 | 7468080.0 | -8.4 | -8.4 | 1.6 | 22.0 | S |
| 15212 | 3342.8 | 382166.5 | 7467975.0 | -10.0 | -8.3 | 2.0 | 23.0 | S |
| 15212 | 3352.0 | 382267.9 | 7467764.0 | -7.2 | -9.7 | 0.9 | 4.0 | S |
| 15212 | 3363.2 | 382351.0 | 7467598.0 | -4.6 | -8.0 | 0.7 | 25.0 | S |
| 15212 | 3386.7 | 382490.4 | 7467335.0 | -4.0 | -9.6 | 0.4 | 27.0 | S |
| 15301 | 822.2 | 382247.8 | 7467039.0 | -7.4 | -6.3 | 2.0 | 28.0 | S |
| 15301 | 852.9 | 381882.9 | 7467792.0 | -12.0 | -9.4 | 2.0 | 5.0 | S |
| 15301 | 961.4 | 380761.2 | 7469639.0 | -5.3 | -8.3 | 0.7 | 22.0 | S |
| 15301 | 965.2 | 380735.5 | 7469701.0 | -4.6 | -8.2 | 0.7 | 15.0 | S |
| 15301 | 1001.6 | 380397.6 | 7470401.0 | -17.7 | -6.6 | 8.7 | 6.0 | S |
| 15301 | 1009.2 | 380334.7 | 7470535.0 | -9.0 | -7.5 | 2.0 | 27.0 | S |
| 15301 | 1047.2 | 379915.2 | 7471150.0 | -8.3 | -14.3 | 0.7 | 9.0 | S |
| 15311 | 1211.9 | 378887.7 | 7472969.0 | -3.5 | -6.7 | 0.7 | 37.0 | S |
| 15311 | 1232.7 | 378803.6 | 7473163.0 | -3.8 | -11.7 | 0.4 | 26.0 | S |
| 15311 | 1247.5 | 378673.9 | 7473270.0 | -1.9 | -6.5 | 0.2 | 22.0 | S |
| 15311 | 1289.1 | 378202.7 | 7473996.0 | -14.5 | -9.4 | 3.8 | 17.0 | S |
| 15311 | 1300.7 | 378057.2 | 7474274.0 | -9.5 | -9.8 | 1.3 | 10.0 | S |
| 15311 | 1305.1 | 377995.0 | 7474385.0 | -11.8 | -15.3 | 1.0 | 6.0 | S |
| 15311 | 1560.1 | 375752.5 | 7478320.0 | -5.8 | -4.7 | 2.0 | 26.0 | S |
| 15311 | 1571.8 | 375613.0 | 7478590.0 | -11.7 | -8.2 | 2.0 | 21.0 | H |
| 15311 | 1624.9 | 374669.2 | 7480199.0 | -14.2 | -6.7 | 5.2 | 19.0 | H |
| 15311 | 1627.3 | 374629.7 | 7480271.0 | -10.9 | -7.4 | 2.9 | 24.0 | H |
| 15311 | 1635.4 | 374487.8 | 7480506.0 | -31.0 | -18.1 | 3.6 | 14.0 | H |
| 15311 | 1648.5 | 374284.1 | 7480863.0 | -6.8 | -4.7 | 2.5 | 30.0 | H |
| 15402 | 2890.4 | 369679.3 | 7488105.0 | -5.1 | -4.2 | 2.0 | 37.0 | S |

| LINE # | FID | UTMX (m) | UTMY (m) | INPH. (ppm) | QUAD. (ppm) | COND. (s) | DEPTH (m) | CODE |
|---|---|---|---|---|---|---|---|---|
| 15402 | 2933.2 | 370143.4 | 7487091.0 | -12.7 | -14.5 | 2.0 | 16.0 | H |
| 15402 | 2951.6 | 370433.3 | 7486683.0 | -19.6 | -20.8 | 2.0 | 6.0 | H |
| 15402 | 2975.6 | 370812.6 | 7486057.0 | -26.3 | -17.4 | 4.3 | 0.0 | L |
| 15402 | 2985.2 | 370966.2 | 7485798.0 | -8.1 | -13.4 | 0.7 | 0.0 | S |
| 15402 | 3014.3 | 371284.5 | 7485162.0 | -3.8 | -7.9 | 0.6 | 13.0 | S |
| 15402 | 3131.1 | 372188.5 | 7483656.0 | -3.1 | -5.9 | 0.5 | 19.0 | S |
| 15402 | 3174.5 | 372788.6 | 7482677.0 | -15.6 | -18.8 | 1.3 | 5.0 | H |
| 15402 | 3255.4 | 374031.2 | 7480594.0 | -16.2 | -13.6 | 2.0 | 10.0 | H |
| 15402 | 3263.4 | 374145.3 | 7480406.0 | -12.4 | -9.9 | 2.0 | 8.0 | H |
| 15402 | 3272.6 | 374260.1 | 7480200.0 | -23.7 | -9.0 | 5.8 | 16.0 | H |
| 15402 | 3285.0 | 374415.8 | 7479923.0 | -2.6 | -5.9 | 0.5 | 29.0 | S |
| 15402 | 3310.2 | 374718.8 | 7479335.0 | -4.0 | -9.1 | 0.5 | 17.0 | S |
| 15402 | 3314.8 | 374777.6 | 7479218.0 | -3.3 | -9.2 | 0.3 | 15.0 | S |
| 15402 | 3354.5 | 375236.9 | 7478401.0 | -6.2 | -4.3 | 2.5 | 33.0 | S |
| 15412 | 3634.5 | 377681.2 | 7474372.0 | -3.4 | -7.5 | 0.4 | 27.0 | S |
| 15412 | 3642.1 | 377761.2 | 7474189.0 | -4.0 | -7.4 | 0.7 | 29.0 | S |
| 15412 | 3646.9 | 377824.5 | 7474055.0 | -3.7 | -8.5 | 0.6 | 23.0 | S |
| 15412 | 3696.1 | 378249.6 | 7473308.0 | -3.3 | -6.5 | 0.4 | 27.0 | S |
| 15412 | 3729.3 | 378341.7 | 7473066.0 | -5.7 | -9.9 | 0.9 | 24.0 | S |
| 15412 | 3792.5 | 378854.3 | 7472240.0 | -15.2 | -8.8 | 3.8 | 26.0 | S |
| 15412 | 3805.3 | 378955.6 | 7472035.0 | -4.4 | -5.4 | 1.0 | 28.0 | S |
| 15412 | 3831.7 | 379280.3 | 7471496.0 | -5.4 | -7.4 | 0.9 | 19.0 | S |
| 15412 | 3916.0 | 379685.3 | 7470667.0 | -5.6 | -8.0 | 1.0 | 30.0 | S |
| 15412 | 3950.8 | 379995.6 | 7470213.0 | -8.4 | -8.0 | 1.6 | 3.0 | S |
| 15412 | 4021.6 | 380743.5 | 7468980.0 | -4.9 | -2.9 | 2.9 | 38.0 | S |
| 15412 | 4094.8 | 381567.2 | 7467500.0 | -6.5 | -13.1 | 0.6 | 9.0 | S |
| 15412 | 4100.8 | 381632.6 | 7467343.0 | -20.2 | -19.4 | 2.0 | 15.0 | S |
| 15412 | 4117.2 | 381857.7 | 7466904.0 | -6.7 | -8.3 | 1.2 | 23.0 | S |
| 15502 | 1250.5 | 366418.4 | 7493101.0 | -4.5 | -3.2 | 2.0 | 27.0 | S |
| 15502 | 1262.9 | 366398.8 | 7492849.0 | -5.9 | -11.7 | 0.9 | 24.0 | S |
| 15502 | 1284.9 | 366708.0 | 7492342.0 | -1.8 | -6.5 | 0.2 | 13.0 | S |
| 15502 | 1304.4 | 367011.9 | 7491869.0 | -3.7 | -3.7 | 1.2 | 31.0 | S |
| 15502 | 1347.2 | 367630.0 | 7490783.0 | -2.0 | -6.7 | 0.2 | 5.0 | S |
| 15502 | 1487.4 | 369486.2 | 7487775.0 | -5.3 | -8.0 | 0.7 | 23.0 | S |
| 15502 | 1528.9 | 369886.1 | 7486668.0 | -11.9 | -8.8 | 2.0 | 23.0 | H |
| 15512 | 1781.5 | 370156.5 | 7486846.0 | -21.1 | -27.6 | 1.2 | 4.0 | L |
| 15512 | 1788.7 | 370113.5 | 7486659.0 | -26.0 | -37.1 | 2.0 | 6.0 | H |
| 15512 | 1795.5 | 370124.6 | 7486469.0 | -13.4 | -21.9 | 1.3 | 21.0 | H |
| 15512 | 1801.5 | 370197.9 | 7486302.0 | -11.6 | -17.6 | 0.9 | 14.0 | H |
| 15512 | 1813.4 | 370354.0 | 7485949.0 | -22.6 | -27.8 | 1.2 | 3.0 | L |
| 15512 | 1817.0 | 370415.5 | 7485846.0 | -12.1 | -15.9 | 1.0 | 5.0 | L |
| 15522 | 2011.7 | 372067.5 | 7483076.0 | -8.6 | -7.0 | 2.5 | 30.0 | S |
| 15522 | 2023.3 | 372266.9 | 7482794.0 | -6.9 | -7.6 | 1.2 | 7.0 | S |
| 15522 | 2033.7 | 372396.1 | 7482508.0 | -12.8 | -13.7 | 2.0 | 15.0 | H |
| 15522 | 2128.7 | 373611.9 | 7480466.0 | -18.3 | -13.5 | 2.9 | 12.0 | H |
| 15522 | 2140.7 | 373778.5 | 7480177.0 | -19.9 | -14.5 | 2.9 | 12.0 | H |
| 15522 | 2144.7 | 373837.2 | 7480079.0 | -24.1 | -19.3 | 2.0 | 9.0 | H |
| 15522 | 2169.9 | 374175.8 | 7479553.0 | -3.8 | -9.9 | 0.4 | 20.0 | S |
| 15522 | 2215.0 | 374674.1 | 7478556.0 | -3.8 | -6.1 | 0.9 | 7.0 | S |

| LINE # | FID | UTMX (m) | UTMY (m) | INPH. (ppm) | QUAD. (ppm) | COND. (s) | DEPTH (m) | CODE |
|---|---|---|---|---|---|---|---|---|
| 15522 | 2226.2 | 374820.2 | 7478293.0 | -5.4 | -6.9 | 0.9 | 24.0 | S |
| 15522 | 2233.8 | 374910.8 | 7478159.0 | -9.7 | -9.0 | 2.0 | 15.0 | S |
| 15522 | 2247.4 | 375045.1 | 7477910.0 | -10.3 | -16.6 | 1.0 | 17.0 | S |
| 15522 | 2258.2 | 375137.5 | 7477763.0 | -7.8 | -7.4 | 2.0 | 29.0 | S |
| 15532 | 2432.5 | 376140.3 | 7476195.0 | -4.1 | -6.0 | 0.9 | 24.0 | S |
| 15532 | 2547.1 | 377467.8 | 7473920.0 | -7.6 | -8.3 | 1.6 | 29.0 | S |
| 15532 | 2557.5 | 377545.8 | 7473775.0 | -7.9 | -14.0 | 0.7 | 17.0 | S |
| 15542 | 2673.9 | 378102.3 | 7473025.0 | -9.7 | -8.1 | 2.0 | 20.0 | S |
| 15542 | 2676.5 | 378124.5 | 7472992.0 | -3.7 | -7.5 | 0.7 | 24.0 | S |
| 15542 | 2686.2 | 378183.6 | 7472874.0 | -5.9 | -5.7 | 1.6 | 37.0 | S |
| 15542 | 2725.7 | 378442.6 | 7472202.0 | -5.4 | -4.4 | 2.0 | 21.0 | S |
| 15542 | 2747.6 | 378678.8 | 7471720.0 | -9.5 | -6.1 | 2.9 | 10.0 | S |
| 15542 | 2751.9 | 378720.6 | 7471600.0 | -9.7 | -6.1 | 2.9 | 17.0 | S |
| 15542 | 2756.6 | 378772.1 | 7471469.0 | -9.4 | -5.3 | 3.6 | 19.0 | S |
| 15542 | 2781.5 | 379105.5 | 7470967.0 | -19.5 | -18.7 | 2.0 | 11.0 | H |
| 15542 | 2787.8 | 379151.4 | 7470889.0 | -18.8 | -23.2 | 2.0 | 17.0 | H |
| 15542 | 2810.2 | 379316.0 | 7470597.0 | -15.3 | -24.0 | 1.3 | 22.0 | H |
| 15542 | 2823.8 | 379532.8 | 7470400.0 | -17.9 | -22.7 | 2.0 | 10.0 | H |
| 15542 | 2848.9 | 379750.0 | 7470012.0 | -5.0 | -18.5 | 0.3 | 7.0 | S |
| 15542 | 2860.7 | 379827.7 | 7469910.0 | -3.7 | -13.6 | 0.3 | 0.0 | S |
| 15542 | 2999.8 | 381362.0 | 7467115.0 | -5.9 | -5.3 | 2.0 | 34.0 | S |
| 15542 | 3012.8 | 381514.9 | 7466792.0 | -6.4 | -7.4 | 1.2 | 11.0 | S |
| 15542 | 3024.1 | 381698.9 | 7466565.0 | -6.3 | -8.6 | 0.9 | 19.0 | S |
| 15542 | 3042.4 | 381812.2 | 7466354.0 | -3.9 | -6.4 | 0.9 | 37.0 | S |
| 15542 | 3069.1 | 381936.6 | 7466137.0 | -3.9 | -8.8 | 0.5 | 25.0 | S |
| 15601 | 3309.0 | 381372.2 | 7466256.0 | -6.2 | -9.0 | 0.9 | 21.0 | S |
| 15601 | 3317.0 | 381260.3 | 7466413.0 | -6.3 | -5.6 | 1.6 | 25.0 | S |
| 15601 | 3341.0 | 380993.8 | 7466815.0 | -5.4 | -4.6 | 1.2 | 41.0 | S |
| 15601 | 3427.0 | 380143.1 | 7468270.0 | -14.3 | -27.4 | 0.9 | 0.0 | S |
| 15601 | 3429.9 | 380104.8 | 7468323.0 | -16.3 | -33.6 | 0.9 | 2.0 | S |
| 15601 | 3465.7 | 379739.6 | 7469085.0 | -8.2 | -7.1 | 2.0 | 20.0 | S |
| 15601 | 3474.5 | 379608.6 | 7469312.0 | -4.2 | -7.8 | 0.6 | 30.0 | S |
| 15601 | 3489.7 | 379402.4 | 7469672.0 | -3.8 | -4.5 | 1.0 | 34.0 | S |
| 15601 | 3498.5 | 379288.2 | 7469879.0 | -7.0 | -3.6 | 2.9 | 29.0 | S |
| 15601 | 3502.5 | 379232.4 | 7469974.0 | -7.0 | -4.8 | 2.5 | 20.0 | S |
| 15601 | 3542.5 | 378610.6 | 7471018.0 | -44.2 | -30.5 | 3.6 | 2.0 | H |
| 15601 | 3571.7 | 378280.4 | 7471597.0 | -5.8 | -11.2 | 0.9 | 17.0 | H |
| 15601 | 3578.1 | 378238.6 | 7471673.0 | -6.0 | -8.8 | 0.9 | 21.0 | S |
| 15601 | 3626.8 | 378005.0 | 7472113.0 | -5.2 | -5.2 | 1.2 | 39.0 | S |
| 15601 | 3646.1 | 377902.9 | 7472309.0 | -5.1 | -14.2 | 0.4 | 17.0 | S |
| 15601 | 3652.9 | 377832.5 | 7472401.0 | -3.7 | -9.0 | 0.5 | 19.0 | S |
| 15601 | 3717.6 | 377150.2 | 7473597.0 | -2.8 | -6.1 | 0.5 | 32.0 | S |
| 15601 | 3737.6 | 376980.5 | 7473900.0 | -3.4 | -5.8 | 0.5 | 12.0 | S |
| 15601 | 3901.6 | 375505.8 | 7476420.0 | -2.3 | -6.9 | 0.2 | 15.0 | S |
| 15601 | 3942.0 | 375069.7 | 7477198.0 | -7.9 | -4.7 | 2.9 | 17.0 | S |
| 15601 | 3956.4 | 374926.4 | 7477598.0 | -4.6 | -7.5 | 0.7 | 17.0 | S |
| 15601 | 3964.8 | 374829.5 | 7477823.0 | -7.9 | -9.5 | 1.2 | 16.0 | S |
| 15601 | 3968.6 | 374768.7 | 7477921.0 | -2.8 | -5.9 | 0.5 | 21.0 | S |
| 15601 | 3988.8 | 374413.2 | 7478444.0 | -3.9 | -9.3 | 0.5 | 11.0 | S |

| LINE # | FID | UTMX (m) | UTMY (m) | INPH. (ppm) | QUAD. (ppm) | COND. (s) | DEPTH (m) | CODE |
|---|---|---|---|---|---|---|---|---|
| 15601 | 3999.2 | 374285.2 | 7478692.0 | -2.8 | -5.9 | 0.5 | 26.0 | S |
| 15601 | 4035.1 | 373754.7 | 7479435.0 | -6.2 | -5.5 | 2.0 | 32.0 | S |
| 15601 | 4040.5 | 373701.6 | 7479575.0 | -7.5 | -3.8 | 2.9 | 36.0 | S |
| 15601 | 4046.1 | 373638.2 | 7479736.0 | -2.9 | -5.3 | 0.6 | 36.0 | S |
| 15601 | 4055.9 | 373482.6 | 7480013.0 | -19.3 | -14.6 | 2.9 | 17.0 | S |
| 15601 | 4060.4 | 373402.7 | 7480127.0 | -18.4 | -13.0 | 2.9 | 22.0 | S |
| 15601 | 4072.3 | 373198.3 | 7480409.0 | -9.8 | -6.3 | 2.9 | 34.0 | S |
| 15601 | 4126.3 | 372651.6 | 7481471.0 | -5.2 | -12.2 | 0.6 | 15.0 | S |
| 15601 | 4162.2 | 372383.1 | 7481917.0 | -12.3 | -24.1 | 0.9 | 15.0 | S |
| 15601 | 4182.3 | 372241.4 | 7482159.0 | -5.8 | -11.5 | 0.9 | 28.0 | S |
| 15601 | 4202.3 | 372048.2 | 7482504.0 | -26.6 | -28.4 | 2.9 | 0.0 | S |
| 15601 | 4211.1 | 371916.4 | 7482736.0 | -1.7 | -9.3 | 0.2 | 9.0 | S |
| 15601 | 4230.4 | 371718.7 | 7483037.0 | -2.0 | -11.2 | 0.1 | 19.0 | S |
| 15601 | 4233.5 | 371698.9 | 7483074.0 | -2.0 | -12.2 | 0.1 | 22.0 | S |
| 15601 | 4344.6 | 370196.0 | 7485619.0 | -9.8 | -22.8 | 0.9 | 8.0 | S |
| 15601 | 4351.8 | 370076.9 | 7485827.0 | -11.9 | -17.9 | 0.9 | 11.0 | S |
| 15601 | 4365.4 | 369852.3 | 7486202.0 | -4.8 | -12.6 | 0.4 | 7.0 | S |
| 15601 | 4425.8 | 369183.0 | 7487285.0 | -6.5 | -18.1 | 0.4 | 8.0 | S |
| 15601 | 4516.6 | 368233.1 | 7488878.0 | -5.0 | -10.3 | 0.6 | 13.0 | S |
| 15601 | 4530.4 | 368061.9 | 7489249.0 | -6.0 | -13.4 | 0.6 | 14.0 | L |
| 15601 | 4554.2 | 367724.2 | 7489860.0 | -6.4 | -19.4 | 0.4 | 7.0 | S |
| 15601 | 4602.6 | 367064.3 | 7491029.0 | -1.7 | -7.3 | 0.2 | 17.0 | S |
| 15601 | 4616.2 | 366819.1 | 7491384.0 | -3.2 | -8.3 | 0.4 | 16.0 | S |
| 15601 | 4662.2 | 366370.0 | 7492201.0 | -5.7 | -12.9 | 0.6 | 10.0 | S |
| 15601 | 4674.9 | 366251.0 | 7492372.0 | -5.2 | -10.4 | 0.6 | 17.0 | S |
| 15601 | 4698.1 | 365992.1 | 7492791.0 | -5.5 | -12.0 | 0.6 | 13.0 | S |
| 15601 | 4718.0 | 365800.0 | 7493176.0 | -10.7 | -25.7 | 0.6 | 11.0 | S |
| 15702 | 3544.0 | 366214.6 | 7491746.0 | -6.4 | -3.3 | 3.6 | 31.0 | S |
| 15702 | 3626.7 | 367026.2 | 7490227.0 | -3.3 | -10.0 | 0.3 | 9.0 | L |
| 15702 | 3641.1 | 367255.4 | 7489932.0 | -2.5 | -6.6 | 0.2 | 17.0 | S |
| 15702 | 3660.7 | 367584.3 | 7489457.0 | -2.0 | -7.2 | 0.2 | 13.0 | S |
| 15702 | 3792.3 | 368818.1 | 7487195.0 | -3.2 | -6.4 | 0.5 | 16.0 | S |
| 15702 | 3839.5 | 369451.3 | 7486087.0 | -6.0 | -9.7 | 0.9 | 18.0 | S |
| 15702 | 3857.6 | 369774.0 | 7485616.0 | -11.6 | -12.5 | 2.0 | 13.0 | L |
| 15702 | 3863.2 | 369871.2 | 7485462.0 | -11.5 | -13.5 | 1.0 | 0.0 | S |
| 15702 | 3969.4 | 370667.7 | 7483988.0 | -3.3 | -4.5 | 0.9 | 46.0 | S |
| 15702 | 4158.2 | 372680.0 | 7480635.0 | -4.0 | -1.3 | 8.7 | 42.0 | S |
| 15702 | 4171.0 | 372797.9 | 7480376.0 | -9.4 | -2.9 | 7.2 | 14.0 | S |
| 15702 | 4179.8 | 372868.7 | 7480145.0 | -6.9 | -7.0 | 1.6 | 21.0 | S |
| 15702 | 4187.4 | 372932.3 | 7479958.0 | -13.2 | -6.8 | 5.2 | 12.0 | S |
| 15702 | 4341.3 | 374499.7 | 7477265.0 | -4.8 | -6.6 | 0.9 | 17.0 | S |
| 15712 | 4589.7 | 376746.5 | 7473460.0 | -11.6 | -18.6 | 0.9 | 12.0 | S |
| 15712 | 4596.9 | 376817.4 | 7473362.0 | -18.4 | -15.0 | 2.9 | 18.0 | S |
| 15712 | 4615.7 | 377051.7 | 7472953.0 | -6.5 | -6.8 | 1.6 | 33.0 | S |
| 15712 | 4624.0 | 377158.8 | 7472780.0 | -8.8 | -11.7 | 1.3 | 25.0 | S |
| 15712 | 4638.0 | 377307.4 | 7472495.0 | -11.7 | -13.2 | 1.0 | 11.0 | S |
| 15712 | 4650.4 | 377400.5 | 7472322.0 | -16.2 | -23.5 | 1.3 | 15.0 | S |
| 15712 | 4659.6 | 377479.2 | 7472223.0 | -10.2 | -12.5 | 2.0 | 29.0 | S |
| 15712 | 4665.6 | 377546.8 | 7472129.0 | -10.0 | -12.4 | 2.0 | 21.0 | S |

| LINE # | FID | UTMX (m) | UTMY (m) | INPH. (ppm) | QUAD. (ppm) | COND. (s) | DEPTH (m) | CODE |
|---|---|---|---|---|---|---|---|---|
| 15712 | 4710.4 | 378173.5 | 7471141.0 | -18.4 | -9.6 | 5.1 | 2.0 | S |
| 15712 | 4745.6 | 378599.2 | 7470447.0 | -5.6 | -7.5 | 1.2 | 23.0 | S |
| 15712 | 4764.0 | 378775.4 | 7470043.0 | -3.2 | -8.4 | 0.4 | 15.0 | S |
| 15712 | 4796.7 | 379269.3 | 7469124.0 | -3.6 | -7.8 | 0.6 | 15.0 | S |
| 15712 | 4810.7 | 379462.9 | 7468805.0 | -11.5 | -14.2 | 1.0 | 12.0 | S |
| 15722 | 4877.2 | 379632.8 | 7468384.0 | -4.3 | -3.4 | 2.0 | 13.0 | S |
| 15722 | 4943.5 | 380425.1 | 7466706.0 | -7.5 | -5.1 | 2.9 | 16.0 | S |
| 15722 | 4979.9 | 380936.4 | 7465973.0 | -7.9 | -2.8 | 5.8 | 30.0 | S |
| 15722 | 4995.5 | 381140.8 | 7465669.0 | -18.7 | -5.9 | 10.1 | 25.0 | S |
| 15801 | 1322.1 | 380921.5 | 7465385.0 | -7.4 | -8.4 | 1.2 | 17.0 | S |
| 15801 | 1332.1 | 380759.7 | 7465645.0 | -9.7 | -6.3 | 2.9 | 16.0 | S |
| 15801 | 1341.3 | 380619.9 | 7465883.0 | -9.9 | -9.3 | 2.0 | 21.0 | S |
| 15801 | 1352.5 | 380487.8 | 7466177.0 | -7.4 | -8.4 | 1.2 | 21.0 | S |
| 15801 | 1369.3 | 380245.2 | 7466573.0 | -5.7 | -3.8 | 2.5 | 33.0 | S |
| 15801 | 1522.7 | 379707.4 | 7467616.0 | -2.7 | -7.9 | 0.4 | 31.0 | S |
| 15801 | 1542.7 | 379586.6 | 7467860.0 | -2.6 | -7.4 | 0.4 | 21.0 | S |
| 15801 | 1671.0 | 378106.2 | 7470265.0 | -3.2 | -4.3 | 0.9 | 40.0 | S |
| 15801 | 1723.9 | 377480.6 | 7471267.0 | -9.7 | -5.2 | 4.3 | 28.0 | S |
| 15801 | 1729.3 | 377426.5 | 7471330.0 | -13.0 | -6.2 | 5.8 | 19.0 | S |
| 15811 | 1879.9 | 376875.6 | 7472407.0 | -4.4 | -4.7 | 1.0 | 29.0 | S |
| 15811 | 1888.0 | 376803.0 | 7472519.0 | -7.2 | -7.8 | 1.2 | 20.0 | S |
| 15811 | 1896.2 | 376749.6 | 7472650.0 | -3.5 | -5.2 | 0.6 | 34.0 | S |
| 15811 | 1913.8 | 376544.6 | 7472939.0 | -3.3 | -5.4 | 0.6 | 29.0 | S |
| 15811 | 2154.9 | 374735.1 | 7476030.0 | -2.6 | -6.7 | 0.4 | 24.0 | S |
| 15811 | 2167.3 | 374634.4 | 7476184.0 | -2.9 | -5.9 | 0.5 | 11.0 | S |
| 15811 | 2202.9 | 374323.6 | 7476807.0 | -11.3 | -5.9 | 2.9 | 18.0 | S |
| 15811 | 2320.0 | 372918.2 | 7479381.0 | -5.6 | -3.7 | 2.5 | 32.0 | S |
| 15811 | 2338.1 | 372623.4 | 7479896.0 | -23.8 | -14.0 | 2.9 | 14.0 | H |
| 15811 | 2341.1 | 372576.6 | 7479962.0 | -34.1 | -14.6 | 4.3 | 12.0 | H |
| 15811 | 2353.6 | 372395.1 | 7480232.0 | -7.3 | -3.1 | 4.3 | 38.0 | S |
| 15811 | 2459.6 | 371190.1 | 7482214.0 | -5.6 | -7.2 | 1.2 | 28.0 | S |
| 15811 | 2522.8 | 370584.7 | 7483429.0 | -2.7 | -5.5 | 0.6 | 41.0 | S |
| 15811 | 2542.8 | 370344.5 | 7483808.0 | -3.1 | -5.1 | 0.6 | 31.0 | S |
| 15811 | 2595.1 | 369521.7 | 7485130.0 | -18.8 | -25.6 | 1.2 | 6.0 | H |
| 15811 | 2607.5 | 369327.4 | 7485455.0 | -12.6 | -13.4 | 2.0 | 8.0 | H |
| 15811 | 2625.5 | 369052.1 | 7485957.0 | -4.5 | -6.1 | 0.9 | 26.0 | S |
| 15811 | 2656.7 | 368698.7 | 7486570.0 | -5.2 | -3.5 | 2.0 | 25.0 | S |
| 15821 | 2766.3 | 368360.6 | 7487136.0 | -5.3 | -9.8 | 0.6 | 24.0 | S |
| 15821 | 2886.2 | 366984.2 | 7489556.0 | -8.4 | -7.9 | 1.6 | 29.0 | S |
| 15821 | 2947.8 | 366399.0 | 7490526.0 | -6.7 | -7.8 | 1.2 | 34.0 | S |
| 15821 | 3021.3 | 365650.8 | 7491821.0 | -4.6 | -4.8 | 1.2 | 39.0 | S |
| 15902 | 3569.7 | 365165.7 | 7492004.0 | -3.2 | -6.2 | 0.5 | 23.0 | S |
| 15902 | 3631.2 | 365757.6 | 7490811.0 | -6.3 | -9.8 | 0.9 | 22.0 | S |
| 15902 | 3638.8 | 365799.3 | 7490728.0 | -9.4 | -16.4 | 0.9 | 17.0 | S |
| 15902 | 3674.4 | 366093.5 | 7490237.0 | -18.6 | -20.3 | 2.0 | 10.0 | S |
| 15902 | 3733.2 | 366735.7 | 7489202.0 | -4.7 | -5.0 | 1.2 | 22.0 | S |
| 15902 | 3759.1 | 366993.2 | 7488823.0 | -5.1 | -6.9 | 0.9 | 27.0 | S |
| 15902 | 3772.3 | 367059.3 | 7488683.0 | -5.5 | -9.9 | 0.9 | 26.0 | S |
| 15902 | 3780.5 | 367105.1 | 7488600.0 | -5.8 | -13.1 | 0.6 | 19.0 | S |

| LINE # | FID | UTMX (m) | UTMY (m) | INPH. (ppm) | QUAD. (ppm) | COND. (s) | DEPTH (m) | CODE |
|---|---|---|---|---|---|---|---|---|
| 15902 | 3822.3 | 367526.6 | 7487807.0 | -6.0 | -10.0 | 0.9 | 5.0 | S |
| 15902 | 3832.7 | 367641.4 | 7487630.0 | -6.9 | -12.6 | 0.6 | 11.0 | S |
| 15902 | 3962.2 | 369096.5 | 7485157.0 | -8.9 | -17.9 | 0.6 | 8.0 | H |
| 15902 | 3976.6 | 369269.5 | 7484798.0 | -15.7 | -24.8 | 1.3 | 12.0 | H |
| 15902 | 3981.4 | 369339.8 | 7484677.0 | -12.8 | -22.1 | 1.3 | 9.0 | H |
| 15902 | 4044.9 | 369982.3 | 7483636.0 | -2.7 | -6.1 | 0.5 | 24.0 | S |
| 15912 | 4142.6 | 370356.6 | 7483079.0 | -3.1 | -4.2 | 0.9 | 29.0 | S |
| 15912 | 4153.3 | 370450.6 | 7482943.0 | -3.3 | -7.0 | 0.4 | 21.0 | S |
| 15912 | 4292.5 | 371918.6 | 7480200.0 | -8.0 | -10.6 | 1.2 | 24.0 | S |
| 15912 | 4304.0 | 372070.4 | 7479974.0 | -24.2 | -21.7 | 2.0 | 18.0 | S |
| 15912 | 4329.9 | 372375.5 | 7479387.0 | -10.1 | -9.4 | 2.0 | 24.0 | S |
| 15922 | 4716.3 | 376137.5 | 7472850.0 | -3.7 | -5.7 | 0.9 | 33.0 | S |
| 15922 | 4726.3 | 376234.1 | 7472692.0 | -6.2 | -6.5 | 1.6 | 36.0 | S |
| 15922 | 4749.9 | 376452.5 | 7472353.0 | -5.1 | -12.5 | 0.4 | 10.0 | S |
| 15922 | 4762.3 | 376514.2 | 7472217.0 | -3.2 | -7.8 | 0.4 | 29.0 | S |
| 15922 | 4825.0 | 377204.4 | 7471295.0 | -8.0 | -5.7 | 2.3 | 25.0 | S |
| 15922 | 4851.8 | 377523.7 | 7470650.0 | -5.0 | -7.3 | 0.9 | 27.0 | S |
| 15922 | 4883.0 | 377842.2 | 7470067.0 | -7.0 | -9.3 | 1.0 | 24.0 | S |
| 15922 | 4926.6 | 378259.4 | 7469308.0 | -5.6 | -9.4 | 0.9 | 18.0 | S |
| 15922 | 4935.8 | 378306.9 | 7469221.0 | -8.3 | -8.8 | 1.2 | 19.0 | S |
| 15922 | 4952.6 | 378384.2 | 7469093.0 | -4.4 | -8.2 | 0.6 | 26.0 | S |
| 15922 | 4969.7 | 378471.7 | 7468906.0 | -4.4 | -7.0 | 0.7 | 31.0 | S |
| 15922 | 5032.1 | 379067.6 | 7467575.0 | -7.2 | -4.2 | 2.9 | 32.0 | S |
| 15922 | 5050.5 | 379252.8 | 7467310.0 | -3.6 | -4.2 | 1.2 | 48.0 | S |
| 15922 | 5085.3 | 379726.8 | 7466634.0 | -2.2 | -4.4 | 0.4 | 39.0 | S |
| 15922 | 5099.3 | 379891.1 | 7466261.0 | -5.0 | -6.1 | 1.0 | 38.0 | S |
| 15922 | 5132.5 | 380508.9 | 7465238.0 | -11.2 | -4.5 | 4.3 | 18.0 | S |
| 15922 | 5139.0 | 380600.3 | 7465066.0 | -17.6 | -9.7 | 5.1 | 26.0 | S |
| 16001 | 1612.4 | 379871.3 | 7465626.0 | -6.6 | -5.9 | 2.0 | 24.0 | S |
| 16001 | 1623.1 | 379702.6 | 7465811.0 | -4.8 | -7.4 | 0.9 | 22.0 | S |
| 16001 | 1649.5 | 379449.6 | 7466210.0 | -5.7 | -8.2 | 1.0 | 34.0 | S |
| 16001 | 1663.5 | 379336.1 | 7466368.0 | -4.1 | -7.3 | 0.7 | 35.0 | S |
| 16001 | 1707.8 | 378956.4 | 7467367.0 | -4.4 | -2.9 | 2.0 | 42.0 | S |
| 16001 | 1733.8 | 378620.1 | 7467819.0 | -5.7 | -3.8 | 2.5 | 19.0 | S |
| 16011 | 1817.5 | 378319.2 | 7468307.0 | -3.8 | -6.5 | 0.9 | 18.0 | S |
| 16011 | 1857.3 | 377987.3 | 7468997.0 | -5.2 | -4.5 | 2.0 | 15.0 | S |
| 16011 | 1972.9 | 376436.2 | 7471468.0 | -4.3 | -3.7 | 1.2 | 35.0 | S |
| 16011 | 1985.3 | 376283.3 | 7471729.0 | -7.5 | -2.0 | 8.7 | 42.0 | S |
| 16011 | 1994.4 | 376164.9 | 7471935.0 | -15.8 | -5.0 | 8.7 | 21.0 | S |
| 16011 | 1997.7 | 376121.4 | 7472013.0 | -12.4 | -3.8 | 5.8 | 33.0 | S |
| 16011 | 2009.2 | 375988.1 | 7472259.0 | -15.2 | -3.4 | 18.8 | 26.0 | S |
| 16011 | 2016.2 | 375929.5 | 7472403.0 | -14.8 | -13.4 | 2.0 | 23.0 | S |
| 16011 | 2019.6 | 375904.3 | 7472476.0 | -21.4 | -16.3 | 2.9 | 20.0 | S |
| 16011 | 2064.8 | 375393.6 | 7473373.0 | -4.1 | -5.3 | 1.0 | 36.0 | S |
| 16011 | 2088.8 | 375199.0 | 7473662.0 | -7.9 | -8.2 | 1.6 | 34.0 | S |
| 16021 | 2319.8 | 373662.3 | 7476379.0 | -6.8 | -6.6 | 1.6 | 22.0 | S |
| 16021 | 2347.1 | 373298.6 | 7476996.0 | -3.6 | -7.0 | 0.7 | 25.0 | S |
| 16021 | 2354.7 | 373189.7 | 7477183.0 | -2.8 | -7.0 | 0.4 | 18.0 | S |
| 16021 | 2363.9 | 373076.7 | 7477449.0 | -1.8 | -4.3 | 0.4 | 36.0 | S |

| LINE # | FID | UTMX (m) | UTMY (m) | INPH. (ppm) | QUAD. (ppm) | COND. (s) | DEPTH (m) | CODE |
|---|---|---|---|---|---|---|---|---|
| 16021 | 2494.3 | 371548.0 | 7480055.0 | -23.0 | -14.4 | 2.9 | 15.0 | S |
| 16021 | 2617.4 | 370088.3 | 7482520.0 | -5.3 | -7.5 | 0.9 | 31.0 | S |
| 16021 | 2704.6 | 369146.5 | 7484379.0 | -24.8 | -21.6 | 2.0 | 15.0 | H |
| 16021 | 2715.7 | 368970.0 | 7484647.0 | -15.1 | -7.5 | 5.2 | 23.0 | L |
| 16021 | 2876.1 | 367026.0 | 7487772.0 | -8.9 | -10.2 | 1.3 | 13.0 | S |
| 16021 | 2889.3 | 366876.0 | 7488026.0 | -8.0 | -7.5 | 1.6 | 21.0 | S |
| 16021 | 2906.9 | 366734.4 | 7488312.0 | -4.0 | -3.6 | 1.2 | 38.0 | S |
| 16021 | 2943.2 | 366388.9 | 7488953.0 | -6.6 | -9.3 | 1.0 | 16.0 | S |
| 16021 | 2958.0 | 366259.0 | 7489199.0 | -3.0 | -5.1 | 0.6 | 24.0 | S |
| 16021 | 3018.8 | 365580.2 | 7490334.0 | -2.1 | -4.4 | 0.4 | 30.0 | S |
| 16021 | 3046.0 | 365345.8 | 7490766.0 | -3.8 | -7.6 | 0.6 | 28.0 | S |
| 16021 | 3114.8 | 364792.8 | 7491871.0 | -2.7 | -7.4 | 0.4 | 24.0 | S |
| 16021 | 3163.1 | 364209.7 | 7492790.0 | -4.7 | -6.2 | 1.0 | 16.0 | S |
| 16102 | 3922.4 | 363960.5 | 7492415.0 | -3.4 | -8.2 | 0.4 | 17.0 | S |
| 16102 | 3940.0 | 364198.7 | 7492026.0 | -2.9 | -5.8 | 0.5 | 27.0 | S |
| 16102 | 3995.5 | 364852.4 | 7490772.0 | -4.1 | -7.0 | 0.7 | 20.0 | S |
| 16102 | 4003.5 | 364964.0 | 7490569.0 | -2.8 | -5.4 | 0.6 | 32.0 | S |
| 16102 | 4024.7 | 365234.8 | 7490141.0 | -6.0 | -10.8 | 0.9 | 23.0 | S |
| 16102 | 4038.7 | 365357.2 | 7489965.0 | -9.1 | -16.8 | 0.9 | 16.0 | S |
| 16102 | 4061.9 | 365585.1 | 7489521.0 | -4.0 | -7.0 | 0.7 | 29.0 | S |
| 16102 | 4141.5 | 366484.5 | 7488189.0 | -3.9 | -5.3 | 1.0 | 34.0 | S |
| 16102 | 4156.3 | 366536.3 | 7488041.0 | -4.8 | -7.3 | 0.9 | 36.0 | S |
| 16102 | 4181.5 | 366664.7 | 7487785.0 | -11.4 | -20.5 | 0.9 | 16.0 | H |
| 16102 | 4195.6 | 366743.8 | 7487642.0 | -12.7 | -23.6 | 1.3 | 17.0 | H |
| 16102 | 4211.5 | 366886.4 | 7487466.0 | -6.1 | -9.3 | 0.9 | 21.0 | S |
| 16102 | 4329.0 | 368432.9 | 7484661.0 | -7.1 | -11.7 | 0.9 | 17.0 | S |
| 16102 | 4332.1 | 368485.3 | 7484579.0 | -7.9 | -12.1 | 1.2 | 15.0 | L |
| 16102 | 4352.6 | 368820.0 | 7484003.0 | -5.9 | -8.0 | 1.0 | 12.0 | S |
| 16102 | 4418.2 | 369464.1 | 7482911.0 | -2.2 | -5.2 | 0.4 | 33.0 | S |
| 16102 | 4435.8 | 369600.1 | 7482675.0 | -2.5 | -5.9 | 0.3 | 21.0 | S |
| 16102 | 4447.0 | 369699.9 | 7482498.0 | -3.3 | -5.8 | 0.5 | 29.0 | S |
| 16102 | 4547.9 | 370937.2 | 7480303.0 | -9.8 | -8.4 | 2.0 | 24.0 | S |
| 16102 | 4550.9 | 370976.0 | 7480231.0 | -9.0 | -8.8 | 1.6 | 23.0 | S |
| 16102 | 4579.4 | 371299.9 | 7479642.0 | -4.7 | -7.2 | 0.9 | 31.0 | S |
| 16102 | 4585.7 | 371375.5 | 7479525.0 | -6.7 | -7.7 | 1.2 | 27.0 | S |
| 16102 | 4712.1 | 373112.0 | 7476426.0 | -4.8 | -8.2 | 0.7 | 4.0 | S |
| 16102 | 4721.7 | 373242.9 | 7476195.0 | -9.5 | -17.1 | 0.9 | 9.0 | S |
| 16102 | 4746.4 | 373530.9 | 7475747.0 | -6.2 | -12.2 | 0.9 | 20.0 | S |
| 16102 | 4785.2 | 373787.0 | 7475220.0 | -6.4 | -10.8 | 0.9 | 24.0 | S |
| 16102 | 4800.8 | 373858.1 | 7475083.0 | -14.9 | -33.3 | 0.9 | 14.0 | S |
| 16102 | 4805.2 | 373894.1 | 7475042.0 | -13.6 | -28.1 | 0.9 | 16.0 | S |
| 16112 | 641.4 | 375274.4 | 7472668.0 | -7.8 | -5.7 | 2.3 | 11.0 | S |
| 16112 | 663.3 | 375597.9 | 7472204.0 | -14.2 | -8.2 | 4.3 | 23.0 | S |
| 16112 | 688.9 | 375952.1 | 7471593.0 | -4.3 | -6.0 | 0.9 | 22.0 | S |
| 16112 | 708.2 | 376287.2 | 7471155.0 | -4.9 | -6.0 | 1.0 | 22.0 | S |
| 16112 | 713.7 | 376390.6 | 7471050.0 | -3.5 | -5.4 | 1.0 | 20.0 | S |
| 16132 | 1163.0 | 379349.1 | 7465707.0 | -5.0 | -6.0 | 1.0 | 23.0 | S |
| 16132 | 1184.6 | 379696.3 | 7465116.0 | -4.6 | -5.0 | 1.2 | 11.0 | S |
| 16201 | 2303.6 | 379040.5 | 7465434.0 | -4.8 | -4.6 | 1.2 | 34.0 | S |

| LINE # | FID | UTMX (m) | UTMY (m) | INPH. (ppm) | QUAD. (ppm) | COND. (s) | DEPTH (m) | CODE |
|---|---|---|---|---|---|---|---|---|
| 16201 | 2322.8 | 378804.4 | 7465861.0 | -5.3 | -7.9 | 0.7 | 21.0 | S |
| 16201 | 2456.7 | 377900.1 | 7467451.0 | -2.4 | -8.5 | 0.2 | 21.0 | S |
| 16201 | 2465.9 | 377863.1 | 7467520.0 | -1.9 | -9.6 | 0.1 | 14.0 | S |
| 16201 | 2483.1 | 377734.3 | 7467656.0 | -4.3 | -17.7 | 0.2 | 0.0 | S |
| 16201 | 2488.3 | 377690.4 | 7467714.0 | -6.4 | -23.7 | 0.4 | 16.0 | S |
| 16201 | 2502.7 | 377559.1 | 7467920.0 | -7.3 | -12.4 | 0.9 | 11.0 | S |
| 16201 | 2514.3 | 377451.3 | 7468158.0 | -2.9 | -4.5 | 0.6 | 13.0 | S |
| 16201 | 2577.1 | 377020.7 | 7469019.0 | -4.6 | -8.0 | 0.7 | 34.0 | S |
| 16201 | 2594.7 | 376925.8 | 7469167.0 | -4.6 | -11.3 | 0.6 | 30.0 | S |
| 16201 | 2604.7 | 376841.7 | 7469291.0 | -6.5 | -12.8 | 0.6 | 10.0 | S |
| 16201 | 2684.3 | 375815.1 | 7470997.0 | -8.6 | -8.2 | 2.0 | 21.0 | S |
| 16201 | 2694.7 | 375678.8 | 7471277.0 | -7.4 | -4.7 | 2.5 | 19.0 | S |
| 16201 | 2721.0 | 375330.9 | 7472016.0 | -25.7 | -18.9 | 3.6 | 12.0 | S |
| 16201 | 2736.2 | 375050.1 | 7472400.0 | -8.0 | -8.0 | 1.6 | 27.0 | S |
| 16201 | 2966.2 | 372950.8 | 7476106.0 | -6.5 | -4.4 | 2.5 | 31.0 | S |
| 16201 | 2973.8 | 372850.6 | 7476312.0 | -6.1 | -6.0 | 1.6 | 23.0 | S |
| 16201 | 3142.1 | 370888.9 | 7479629.0 | -5.1 | -3.3 | 2.9 | 40.0 | S |
| 16201 | 3172.5 | 370423.0 | 7480325.0 | -9.1 | -8.9 | 1.6 | 25.0 | S |
| 16201 | 3176.5 | 370359.0 | 7480422.0 | -16.4 | -11.2 | 3.2 | 19.0 | S |
| 16201 | 3200.5 | 370027.0 | 7480987.0 | -5.2 | -3.2 | 2.9 | 35.0 | S |
| 16201 | 3326.1 | 368476.2 | 7483839.0 | -12.5 | -17.3 | 1.0 | 11.0 | L |
| 16201 | 3329.3 | 368420.4 | 7483914.0 | -14.7 | -15.7 | 2.0 | 16.0 | L |
| 16201 | 3428.0 | 367216.2 | 7485986.0 | -4.6 | -4.6 | 1.2 | 30.0 | S |
| 16201 | 3439.6 | 367107.6 | 7486150.0 | -3.9 | -4.7 | 1.0 | 35.0 | S |
| 16201 | 3508.4 | 366340.0 | 7487405.0 | -5.3 | -16.8 | 0.4 | 16.0 | S |
| 16201 | 3532.0 | 366103.9 | 7487810.0 | -2.2 | -4.9 | 0.4 | 34.0 | S |
| 16201 | 3540.4 | 366060.0 | 7487990.0 | -2.1 | -5.9 | 0.3 | 31.0 | S |
| 16201 | 3560.0 | 365861.2 | 7488343.0 | -5.4 | -7.7 | 0.7 | 16.0 | S |
| 16201 | 3585.2 | 365702.7 | 7488649.0 | -8.6 | -15.5 | 0.9 | 6.0 | S |
| 16201 | 3596.0 | 365606.8 | 7488744.0 | -8.8 | -23.2 | 0.6 | 18.0 | S |
| 16201 | 3606.8 | 365513.0 | 7488917.0 | -4.7 | -12.1 | 0.6 | 21.0 | S |
| 16201 | 3623.2 | 365347.5 | 7489258.0 | -5.0 | -11.9 | 0.6 | 17.0 | S |
| 16201 | 3643.2 | 365138.8 | 7489622.0 | -4.7 | -15.8 | 0.4 | 12.0 | S |
| 16201 | 3668.8 | 364748.1 | 7490203.0 | -1.7 | -6.7 | 0.2 | 19.0 | S |
| 16302 | 2605.3 | 363102.4 | 7492468.0 | -3.7 | -5.1 | 1.0 | 29.0 | S |
| 16302 | 2665.7 | 363774.2 | 7491083.0 | -5.0 | -6.1 | 1.0 | 15.0 | S |
| 16302 | 2688.4 | 364089.4 | 7490737.0 | -6.0 | -10.3 | 0.9 | 17.0 | S |
| 16302 | 2753.2 | 364878.7 | 7489349.0 | -2.6 | -5.2 | 0.6 | 29.0 | S |
| 16302 | 2768.4 | 365103.1 | 7488990.0 | -2.4 | -6.2 | 0.3 | 13.0 | S |
| 16302 | 2807.9 | 365621.8 | 7487923.0 | -4.3 | -8.5 | 0.6 | 16.0 | S |
| 16302 | 2851.5 | 366107.0 | 7487145.0 | -3.4 | -5.9 | 0.5 | 26.0 | S |
| 16302 | 2992.2 | 368108.2 | 7483503.0 | -8.7 | -8.5 | 2.0 | 28.0 | L |
| 16312 | 798.9 | 367901.9 | 7483911.0 | -7.0 | -6.6 | 1.6 | 38.0 | S |
| 16312 | 812.9 | 368156.0 | 7483520.0 | -13.4 | -11.5 | 3.2 | 17.0 | L |
| 16312 | 822.1 | 368318.9 | 7483244.0 | -11.1 | -11.7 | 2.0 | 8.0 | H |
| 16312 | 931.2 | 369921.0 | 7480533.0 | -6.4 | -3.9 | 2.5 | 9.0 | S |
| 16312 | 937.2 | 369997.9 | 7480387.0 | -9.2 | -5.9 | 2.9 | 18.0 | S |
| 16312 | 965.9 | 370237.0 | 7479881.0 | -4.8 | -6.0 | 1.0 | 34.0 | S |
| 16332 | 1434.1 | 373150.6 | 7474687.0 | -3.3 | -6.2 | 0.5 | 25.0 | S |

| LINE # | FID | UTMX (m) | UTMY (m) | INPH. (ppm) | QUAD. (ppm) | COND. (s) | DEPTH (m) | CODE |
|---|---|---|---|---|---|---|---|---|
| 16332 | 1557.5 | 374766.9 | 7472070.0 | -6.1 | -7.7 | 1.0 | 19.0 | S |
| 16332 | 1567.5 | 374923.8 | 7471816.0 | -13.5 | -9.4 | 3.8 | 20.0 | S |
| 16332 | 1604.7 | 375382.1 | 7471098.0 | -4.5 | -3.2 | 2.9 | 45.0 | S |
| 16332 | 1623.9 | 375546.1 | 7470765.0 | -5.3 | -4.3 | 2.0 | 42.0 | S |
| 16332 | 1640.6 | 375783.2 | 7470349.0 | -7.5 | -1.9 | 10.1 | 34.0 | S |
| 16342 | 1774.5 | 376308.7 | 7469312.0 | -3.5 | -5.5 | 0.6 | 44.0 | S |
| 16342 | 1859.2 | 377227.7 | 7467846.0 | -5.5 | -5.2 | 1.2 | 24.0 | S |
| 16342 | 1872.8 | 377278.6 | 7467737.0 | -8.8 | -13.9 | 0.9 | 11.0 | S |
| 16342 | 1885.2 | 377304.8 | 7467664.0 | -9.0 | -15.8 | 0.9 | 22.0 | S |
| 16342 | 1894.4 | 377319.6 | 7467619.0 | -10.6 | -21.9 | 0.9 | 25.0 | H |
| 16342 | 1900.3 | 377326.1 | 7467595.0 | -10.7 | -21.7 | 0.9 | 24.0 | H |
| 16342 | 1911.1 | 377342.8 | 7467551.0 | -10.5 | -22.8 | 0.9 | 23.0 | H |
| 16342 | 1920.3 | 377368.5 | 7467496.0 | -7.9 | -17.0 | 0.7 | 26.0 | S |
| 16342 | 1998.6 | 378325.0 | 7465892.0 | -5.1 | -4.3 | 2.0 | 16.0 | S |
| 16342 | 2028.6 | 378753.2 | 7465100.0 | -12.3 | -8.9 | 2.0 | 20.0 | S |
| 16401 | 728.3 | 378276.0 | 7465083.0 | -22.8 | -12.8 | 2.9 | 11.0 | H |
| 16401 | 736.3 | 378168.4 | 7465251.0 | -23.2 | -13.5 | 2.9 | 5.0 | H |
| 16401 | 769.1 | 377811.7 | 7465865.0 | -7.2 | -11.2 | 0.9 | 17.0 | S |
| 16401 | 845.9 | 377176.2 | 7467044.0 | -5.2 | -8.4 | 0.7 | 32.0 | S |
| 16401 | 867.9 | 377080.9 | 7467186.0 | -4.3 | -7.7 | 0.6 | 31.0 | S |
| 16401 | 886.7 | 376976.6 | 7467355.0 | -3.5 | -7.1 | 0.4 | 27.0 | S |
| 16401 | 1013.4 | 375922.4 | 7469126.0 | -5.2 | -8.1 | 0.7 | 33.0 | S |
| 16401 | 1020.2 | 375899.2 | 7469215.0 | -4.2 | -9.0 | 0.5 | 30.0 | S |
| 16401 | 1134.2 | 374498.7 | 7471725.0 | -7.6 | -7.0 | 2.0 | 5.0 | S |
| 16401 | 1143.8 | 374323.6 | 7471963.0 | -6.1 | -7.4 | 1.2 | 19.0 | S |
| 16401 | 1256.1 | 373276.5 | 7473971.0 | -2.7 | -5.9 | 0.5 | 9.0 | S |
| 16411 | 1349.4 | 372866.2 | 7474743.0 | -4.7 | -8.8 | 0.7 | 13.0 | S |
| 16411 | 1369.8 | 372600.7 | 7475146.0 | -3.6 | -4.6 | 1.0 | 9.0 | S |
| 16411 | 1666.8 | 369660.3 | 7480137.0 | -15.9 | -10.8 | 3.2 | 15.0 | S |
| 16411 | 1674.8 | 369539.2 | 7480299.0 | -8.0 | -8.0 | 1.6 | 22.0 | S |
| 16411 | 1696.4 | 369220.6 | 7480849.0 | -14.4 | -10.4 | 3.2 | 10.0 | S |
| 16411 | 1774.0 | 368074.3 | 7482854.0 | -9.9 | -6.2 | 2.9 | 12.0 | S |
| 16411 | 1781.8 | 367951.2 | 7483073.0 | -13.4 | -7.8 | 4.3 | 11.0 | S |
| 16411 | 1785.6 | 367898.6 | 7483183.0 | -13.3 | -9.5 | 3.8 | 17.0 | S |
| 16411 | 1798.3 | 367723.3 | 7483551.0 | -10.9 | -8.3 | 2.0 | 25.0 | S |
| 16411 | 1803.9 | 367640.4 | 7483705.0 | -9.8 | -8.1 | 2.0 | 23.0 | S |
| 16411 | 1997.4 | 365584.4 | 7487055.0 | -2.7 | -4.0 | 0.9 | 23.0 | S |
| 16411 | 2011.0 | 365428.2 | 7487411.0 | -6.4 | -3.1 | 3.6 | 25.0 | S |
| 16411 | 2022.2 | 365294.9 | 7487603.0 | -6.6 | -8.9 | 1.0 | 11.0 | S |
| 16411 | 2071.9 | 364775.2 | 7488463.0 | -3.4 | -4.5 | 0.6 | 32.0 | S |
| 16411 | 2125.8 | 364181.1 | 7489670.0 | -3.9 | -4.7 | 1.0 | 25.0 | S |
| 16411 | 2168.2 | 363617.1 | 7490664.0 | -4.7 | -5.9 | 1.0 | 30.0 | S |
| 16411 | 2175.4 | 363534.9 | 7490796.0 | -5.0 | -4.2 | 2.0 | 21.0 | S |
| 16411 | 2239.6 | 362885.5 | 7491807.0 | -5.0 | -8.0 | 0.7 | 17.0 | S |
| 16502 | 3202.5 | 363585.2 | 7489548.0 | -5.9 | -8.9 | 0.9 | 29.0 | S |
| 16502 | 3210.9 | 363648.9 | 7489471.0 | -9.1 | -20.6 | 0.6 | 15.0 | S |
| 16502 | 3250.5 | 364147.0 | 7488765.0 | -2.6 | -9.0 | 0.3 | 23.0 | S |
| 16502 | 3254.9 | 364205.5 | 7488708.0 | -2.5 | -6.6 | 0.2 | 19.0 | S |
| 16502 | 3270.6 | 364364.6 | 7488484.0 | -3.0 | -8.1 | 0.4 | 27.0 | S |

| LINE # | FID | UTMX (m) | UTMY (m) | INPH. (ppm) | QUAD. (ppm) | COND. (s) | DEPTH (m) | CODE |
|---|---|---|---|---|---|---|---|---|
| 16502 | 3277.7 | 364420.2 | 7488374.0 | -3.6 | -9.5 | 0.5 | 22.0 | S |
| 16502 | 3291.0 | 364538.1 | 7488207.0 | -5.7 | -8.7 | 0.9 | 13.0 | S |
| 16502 | 3297.2 | 364588.1 | 7488135.0 | -3.9 | -10.3 | 0.4 | 17.0 | S |
| 16502 | 3305.2 | 364636.2 | 7488058.0 | -3.2 | -9.5 | 0.3 | 22.0 | S |
| 16502 | 3368.4 | 365300.8 | 7486962.0 | -2.7 | -5.0 | 0.6 | 23.0 | S |
| 16502 | 3384.4 | 365514.2 | 7486624.0 | -4.4 | -5.2 | 1.0 | 35.0 | S |
| 16502 | 3437.5 | 365833.0 | 7485973.0 | -4.4 | -4.4 | 1.2 | 29.0 | S |
| 16502 | 3451.5 | 366015.9 | 7485653.0 | -4.1 | -5.2 | 1.0 | 38.0 | S |
| 16502 | 3469.5 | 366344.3 | 7485232.0 | -3.8 | -5.1 | 1.0 | 40.0 | S |
| 16502 | 3487.1 | 366569.0 | 7484794.0 | -2.0 | -5.5 | 0.3 | 23.0 | S |
| 16502 | 3547.4 | 367434.5 | 7483268.0 | -9.7 | -19.9 | 0.9 | 11.0 | S |
| 16502 | 3550.7 | 367492.9 | 7483171.0 | -12.9 | -23.6 | 1.3 | 18.0 | H |
| 16502 | 3557.5 | 367609.5 | 7482977.0 | -14.1 | -23.2 | 1.3 | 15.0 | H |
| 16502 | 3565.1 | 367736.8 | 7482758.0 | -15.0 | -20.8 | 1.3 | 12.0 | H |
| 16502 | 3582.8 | 368031.3 | 7482225.0 | -5.4 | -5.8 | 1.0 | 29.0 | L |
| 16502 | 3740.1 | 370094.3 | 7478679.0 | -2.9 | -6.6 | 0.4 | 18.0 | S |
| 16502 | 3752.9 | 370164.2 | 7478539.0 | -2.1 | -5.1 | 0.4 | 38.0 | S |
| 16502 | 3765.7 | 370238.8 | 7478388.0 | -2.9 | -4.7 | 0.6 | 38.0 | S |
| 16502 | 3774.9 | 370301.8 | 7478297.0 | -2.6 | -4.0 | 0.9 | 43.0 | S |
| 16522 | 4060.3 | 371926.8 | 7475594.0 | -3.4 | -9.4 | 0.3 | 22.0 | S |
| 16522 | 4067.9 | 371966.4 | 7475475.0 | -4.5 | -11.0 | 0.6 | 29.0 | S |
| 16542 | 4640.9 | 375433.8 | 7469091.0 | -3.1 | -7.1 | 0.4 | 31.0 | S |
| 16552 | 4815.2 | 376366.0 | 7467710.0 | -7.7 | -9.0 | 1.2 | 17.0 | S |
| 16552 | 4837.1 | 376475.2 | 7467468.0 | -4.9 | -8.6 | 0.7 | 28.0 | S |
| 16552 | 4854.7 | 376614.1 | 7467278.0 | -3.1 | -7.3 | 0.4 | 29.0 | S |
| 16552 | 4910.2 | 377200.4 | 7466336.0 | -6.1 | -9.5 | 0.9 | 15.0 | S |
| 16552 | 4920.2 | 377343.5 | 7466094.0 | -6.8 | -6.8 | 1.6 | 8.0 | S |
| 16552 | 4951.4 | 377648.9 | 7465457.0 | -53.7 | -22.3 | 8.7 | 4.0 | H |
| 16552 | 4965.1 | 377839.7 | 7465194.0 | -17.9 | -12.7 | 2.9 | 13.0 | H |
| 16552 | 4967.3 | 377882.0 | 7465141.0 | -19.6 | -9.9 | 5.1 | 20.0 | H |
| 16552 | 4982.1 | 378116.8 | 7464671.0 | -10.6 | -4.7 | 4.3 | 11.0 | H |
| 16562 | 4329.6 | 373590.6 | 7472734.0 | -4.8 | -5.5 | 1.2 | 35.0 | S |
| 16562 | 4362.0 | 373931.6 | 7471814.0 | -11.0 | -10.2 | 2.0 | 1.0 | S |
| 16562 | 4364.4 | 373960.8 | 7471746.0 | -12.7 | -8.8 | 3.8 | 4.0 | S |
| 16562 | 4370.4 | 374054.0 | 7471601.0 | -6.8 | -5.9 | 2.0 | 12.0 | S |
| 16562 | 4391.6 | 374364.7 | 7471284.0 | -3.0 | -7.3 | 0.4 | 28.0 | S |
| 16601 | 419.0 | 377328.4 | 7465217.0 | -29.0 | -14.5 | 4.3 | 4.0 | H |
| 16601 | 427.9 | 377218.0 | 7465432.0 | -53.7 | -18.1 | 8.7 | 4.0 | H |
| 16601 | 433.6 | 377140.2 | 7465557.0 | -86.5 | -35.8 | 8.6 | 2.0 | H |
| 16601 | 436.5 | 377097.2 | 7465620.0 | -99.2 | -35.9 | 11.3 | 4.0 | H |
| 16601 | 440.2 | 377034.1 | 7465702.0 | -97.0 | -37.6 | 11.3 | 4.0 | H |
| 16601 | 442.2 | 376996.9 | 7465748.0 | -86.2 | -40.3 | 8.6 | 7.0 | H |
| 16601 | 461.2 | 376684.8 | 7466271.0 | -6.2 | -6.7 | 1.2 | 9.0 | S |
| 16601 | 468.8 | 376583.4 | 7466502.0 | -5.6 | -6.6 | 1.2 | 18.0 | S |
| 16601 | 509.6 | 376052.9 | 7467454.0 | -3.6 | -5.6 | 0.9 | 23.0 | S |
| 16611 | 1227.9 | 373316.3 | 7472093.0 | -2.1 | -5.9 | 0.3 | 26.0 | S |
| 16621 | 677.9 | 375178.6 | 7468872.0 | -6.0 | -10.7 | 0.9 | 29.0 | S |
| 16621 | 703.1 | 375136.1 | 7469141.0 | -3.7 | -8.7 | 0.5 | 19.0 | S |
| 16621 | 725.9 | 374921.5 | 7469519.0 | -9.0 | -6.3 | 2.9 | 12.0 | S |

| LINE # | FID | UTMX (m) | UTMY (m) | INPH. (ppm) | QUAD. (ppm) | COND. (s) | DEPTH (m) | CODE |
|---|---|---|---|---|---|---|---|---|
| 16621 | 809.5 | 374069.3 | 7470971.0 | -3.5 | -7.1 | 0.4 | 17.0 | S |
| 16621 | 843.8 | 373672.9 | 7471543.0 | -7.8 | -6.1 | 2.3 | 23.0 | S |
| 16621 | 848.6 | 373599.8 | 7471671.0 | -13.4 | -10.3 | 3.2 | 11.0 | S |
| 16631 | 1439.0 | 371843.6 | 7474655.0 | -14.1 | -23.4 | 1.3 | 10.0 | H |
| 16631 | 1446.6 | 371810.9 | 7474745.0 | -15.2 | -29.6 | 0.9 | 7.0 | H |
| 16631 | 1458.6 | 371780.4 | 7474857.0 | -7.2 | -18.8 | 0.4 | 13.0 | H |
| 16631 | 1480.2 | 371631.2 | 7475105.0 | -5.9 | -14.3 | 0.6 | 12.0 | H |
| 16631 | 1488.9 | 371547.4 | 7475262.0 | -5.3 | -13.0 | 0.4 | 8.0 | H |
| 16631 | 1495.7 | 371480.4 | 7475380.0 | -4.4 | -12.2 | 0.4 | 19.0 | H |
| 16631 | 1550.9 | 370872.0 | 7476455.0 | -4.1 | -5.6 | 0.9 | 21.0 | H |
| 16631 | 1564.5 | 370798.8 | 7476607.0 | -4.9 | -7.5 | 0.7 | 23.0 | S |
| 16631 | 1589.7 | 370595.7 | 7476964.0 | -3.8 | -5.8 | 0.9 | 28.0 | S |
| 16631 | 1658.5 | 369824.8 | 7478407.0 | -4.4 | -3.9 | 1.2 | 29.0 | S |
| 16631 | 1731.2 | 368633.6 | 7480257.0 | -4.5 | -4.3 | 1.2 | 37.0 | S |
| 16631 | 1771.6 | 367926.4 | 7481447.0 | -6.4 | -6.1 | 1.6 | 21.0 | L |
| 16631 | 1800.0 | 367462.1 | 7482240.0 | -7.0 | -7.9 | 1.2 | 17.0 | S |
| 16631 | 1818.0 | 367169.5 | 7482753.0 | -7.2 | -9.0 | 1.0 | 12.0 | S |
| 16631 | 1979.9 | 365863.8 | 7485114.0 | -2.3 | -6.7 | 0.2 | 6.0 | S |
| 16631 | 2024.3 | 365341.8 | 7485911.0 | -3.8 | -6.2 | 0.9 | 20.0 | S |
| 16631 | 2037.9 | 365226.2 | 7486098.0 | -3.7 | -8.1 | 0.6 | 18.0 | S |
| 16631 | 2046.7 | 365167.0 | 7486249.0 | -3.0 | -5.6 | 0.5 | 26.0 | S |
| 16631 | 2131.9 | 364379.4 | 7487686.0 | -3.8 | -8.3 | 0.6 | 26.0 | S |
| 16631 | 2143.1 | 364299.9 | 7487861.0 | -4.8 | -13.4 | 0.4 | 8.0 | S |
| 16631 | 2159.4 | 364132.5 | 7488135.0 | -4.4 | -6.6 | 0.7 | 19.0 | S |
| 16631 | 2171.0 | 363989.0 | 7488332.0 | -4.3 | -5.5 | 1.0 | 36.0 | S |
| 16631 | 2214.6 | 363407.2 | 7489312.0 | -7.0 | -5.9 | 2.0 | 0.0 | S |
| 16631 | 2234.2 | 363194.1 | 7489715.0 | -3.2 | -5.2 | 0.6 | 27.0 | S |
| 16631 | 2273.8 | 362934.4 | 7490169.0 | -1.9 | -6.6 | 0.2 | 15.0 | S |
| 16631 | 2319.4 | 362362.7 | 7491185.0 | -3.8 | -7.8 | 0.6 | 20.0 | S |
| 16701 | 1156.0 | 377095.1 | 7464693.0 | -16.0 | -16.1 | 2.0 | 20.0 | H |
| 16701 | 1162.4 | 376994.2 | 7464826.0 | -33.1 | -19.3 | 3.6 | 14.0 | H |
| 16701 | 1165.7 | 376958.9 | 7464899.0 | -41.6 | -25.8 | 3.6 | 5.0 | H |
| 16701 | 1196.4 | 376650.2 | 7465368.0 | -122.6 | -78.1 | 6.4 | 9.0 | D |
| 16701 | 1200.5 | 376631.3 | 7465436.0 | -139.8 | -100.2 | 5.3 | 7.0 | H |
| 16701 | 1208.5 | 376590.7 | 7465574.0 | -131.0 | -64.4 | 9.3 | 5.0 | H |
| 16701 | 1210.9 | 376575.9 | 7465617.0 | -120.6 | -67.3 | 7.8 | 5.0 | H |
| 16701 | 1217.3 | 376518.7 | 7465739.0 | -58.2 | -37.7 | 5.8 | 2.0 | H |
| 16701 | 1220.5 | 376482.4 | 7465803.0 | -42.7 | -25.1 | 5.8 | 6.0 | H |
| 16701 | 1229.0 | 376375.3 | 7465975.0 | -5.8 | -6.4 | 1.6 | 23.0 | S |
| 16701 | 1268.8 | 375883.8 | 7466915.0 | -8.5 | -5.3 | 2.9 | 27.0 | S |
| 16711 | 1416.8 | 374775.3 | 7468893.0 | -8.7 | -5.7 | 2.9 | 0.0 | S |
| 16711 | 1418.0 | 374757.3 | 7468916.0 | -8.9 | -5.7 | 2.9 | 0.0 | S |
| 16711 | 1497.0 | 373905.2 | 7470592.0 | -4.5 | -5.3 | 1.2 | 31.0 | S |
| 16711 | 1508.3 | 373777.5 | 7470740.0 | -5.6 | -4.3 | 2.5 | 37.0 | S |
| 16711 | 1549.9 | 373331.0 | 7471412.0 | -3.8 | -3.3 | 2.0 | 34.0 | S |
| 16711 | 1555.5 | 373230.8 | 7471537.0 | -7.3 | -6.7 | 1.6 | 27.0 | S |
| 16711 | 1613.9 | 372450.9 | 7472828.0 | -7.2 | -14.3 | 0.6 | 6.0 | S |
| 16711 | 1640.6 | 372150.3 | 7473280.0 | -5.8 | -6.5 | 1.2 | 29.0 | S |
| 16711 | 1659.4 | 371994.8 | 7473668.0 | -5.1 | -5.8 | 1.0 | 31.0 | S |

| LINE # | FID | UTMX (m) | UTMY (m) | INPH. (ppm) | QUAD. (ppm) | COND. (s) | DEPTH (m) | CODE |
|---|---|---|---|---|---|---|---|---|
| 16711 | 1665.4 | 371950.5 | 7473764.0 | -9.4 | -12.3 | 1.3 | 24.0 | S |
| 16711 | 1679.0 | 371813.2 | 7473942.0 | -5.6 | -9.3 | 0.9 | 26.0 | S |
| 16711 | 1711.4 | 371533.8 | 7474263.0 | -8.5 | -19.4 | 0.6 | 14.0 | S |
| 16711 | 1719.8 | 371481.6 | 7474347.0 | -10.1 | -24.4 | 0.9 | 14.0 | S |
| 16711 | 1733.7 | 371343.2 | 7474548.0 | -3.1 | -5.4 | 0.6 | 19.0 | S |
| 16711 | 1813.7 | 370585.3 | 7476113.0 | -3.9 | -4.8 | 1.0 | 24.0 | S |
| 16711 | 1866.5 | 370069.4 | 7477356.0 | -4.0 | -5.5 | 0.9 | 25.0 | S |
| 16711 | 1883.7 | 369806.1 | 7477701.0 | -4.6 | -4.1 | 2.0 | 35.0 | S |
| 16711 | 1999.6 | 368171.1 | 7480202.0 | -8.2 | -10.6 | 1.2 | 25.0 | H |
| 16711 | 2008.4 | 368021.5 | 7480441.0 | -9.7 | -15.2 | 1.0 | 20.0 | H |
| 16711 | 2061.4 | 367113.0 | 7481982.0 | -10.1 | -21.0 | 0.9 | 12.0 | H |
| 16711 | 2072.4 | 366946.5 | 7482330.0 | -10.0 | -20.7 | 0.9 | 9.0 | H |
| 16731 | 2404.7 | 364923.2 | 7485959.0 | -5.3 | -10.6 | 0.6 | 6.0 | H |
| 16731 | 2455.8 | 364263.8 | 7487066.0 | -5.7 | -9.6 | 0.9 | 20.0 | S |
| 16731 | 2463.5 | 364175.6 | 7487198.0 | -7.2 | -14.2 | 0.6 | 11.0 | S |
| 16731 | 2474.2 | 364088.5 | 7487370.0 | -5.4 | -8.6 | 0.7 | 17.0 | S |
| 16731 | 2533.4 | 363390.1 | 7488746.0 | -3.3 | -5.6 | 0.5 | 29.0 | S |
| 16731 | 2548.5 | 363168.5 | 7489119.0 | -6.6 | -7.0 | 1.6 | 15.0 | S |
| 16731 | 2560.9 | 362957.8 | 7489412.0 | -6.4 | -9.4 | 0.9 | 11.0 | S |
| 16731 | 2571.7 | 362850.8 | 7489568.0 | -4.3 | -10.3 | 0.4 | 14.0 | S |
| 16731 | 2583.3 | 362780.8 | 7489700.0 | -4.2 | -9.8 | 0.4 | 21.0 | S |
| 16731 | 2595.7 | 362708.8 | 7489812.0 | -6.5 | -21.2 | 0.4 | 17.0 | S |
| 16731 | 2604.1 | 362658.6 | 7489882.0 | -5.2 | -14.3 | 0.4 | 17.0 | S |
| 16731 | 2679.6 | 361972.7 | 7491181.0 | -4.5 | -10.9 | 0.4 | 12.0 | S |
| 16802 | 3096.1 | 361524.4 | 7490290.0 | -6.1 | -4.2 | 2.5 | 26.0 | S |
| 16802 | 3143.9 | 362402.8 | 7489726.0 | -3.1 | -6.4 | 0.5 | 24.0 | S |
| 16802 | 3182.3 | 362872.0 | 7488847.0 | -14.8 | -11.1 | 3.2 | 9.0 | H |
| 16802 | 3188.3 | 362942.2 | 7488723.0 | -10.8 | -15.0 | 1.0 | 11.0 | H |
| 16802 | 3193.1 | 363005.2 | 7488613.0 | -12.0 | -23.2 | 0.9 | 12.0 | H |
| 16802 | 3196.3 | 363051.6 | 7488531.0 | -14.2 | -24.9 | 1.3 | 19.0 | H |
| 16802 | 3201.1 | 363117.4 | 7488422.0 | -12.1 | -15.5 | 1.0 | 2.0 | H |
| 16802 | 3247.0 | 363634.9 | 7487508.0 | -3.9 | -10.9 | 0.4 | 13.0 | H |
| 16812 | 3351.9 | 364530.6 | 7485944.0 | -5.9 | -7.1 | 1.2 | 30.0 | S |
| 16812 | 3466.0 | 366442.9 | 7482831.0 | -9.3 | -6.5 | 2.5 | 29.0 | S |
| 16812 | 3478.8 | 366669.0 | 7482385.0 | -4.4 | -8.8 | 0.5 | 7.0 | S |
| 16812 | 3488.8 | 366811.5 | 7482036.0 | -9.1 | -18.4 | 0.6 | 6.0 | S |
| 16812 | 3493.1 | 366877.9 | 7481903.0 | -10.0 | -16.4 | 1.0 | 11.0 | S |
| 16812 | 3512.4 | 367207.1 | 7481329.0 | -6.0 | -6.6 | 1.2 | 21.0 | S |
| 16812 | 3539.9 | 367625.7 | 7480468.0 | -4.4 | -3.5 | 2.0 | 36.0 | L |
| 16812 | 3550.9 | 367821.2 | 7480123.0 | -3.8 | -6.8 | 0.7 | 18.0 | S |
| 16832 | 3936.8 | 371430.0 | 7473813.0 | -4.5 | -7.7 | 0.6 | 12.0 | S |
| 16832 | 3940.9 | 371507.4 | 7473708.0 | -8.8 | -9.0 | 1.6 | 15.0 | S |
| 16832 | 3956.6 | 371770.1 | 7473313.0 | -6.3 | -7.2 | 1.2 | 27.0 | S |
| 16832 | 3964.8 | 371877.3 | 7473127.0 | -8.1 | -7.8 | 1.6 | 30.0 | S |
| 16832 | 4040.0 | 372909.1 | 7471226.0 | -5.2 | -6.2 | 1.0 | 17.0 | S |
| 16832 | 4078.3 | 373171.4 | 7470758.0 | -3.1 | -5.0 | 0.6 | 33.0 | S |
| 16852 | 4344.2 | 375556.7 | 7466835.0 | -6.0 | -7.2 | 1.2 | 21.0 | S |
| 16852 | 4363.3 | 375749.9 | 7466419.0 | -4.0 | -6.9 | 0.7 | 20.0 | S |
| 16852 | 4373.7 | 375874.4 | 7466206.0 | -9.5 | -13.4 | 0.9 | 2.0 | H |

| LINE # | FID | UTMX (m) | UTMY (m) | INPH. (ppm) | QUAD. (ppm) | COND. (s) | DEPTH (m) | CODE |
|---|---|---|---|---|---|---|---|---|
| 16852 | 4379.7 | 375918.7 | 7466104.0 | -12.0 | -14.1 | 1.0 | 8.0 | H |
| 16852 | 4405.2 | 376251.3 | 7465576.0 | -51.6 | -41.8 | 4.3 | 1.0 | H |
| 16852 | 4407.6 | 376291.4 | 7465504.0 | -58.7 | -51.3 | 4.3 | 1.0 | H |
| 16852 | 4410.9 | 376336.8 | 7465414.0 | -35.8 | -29.0 | 3.6 | 0.0 | H |
| 16852 | 4444.6 | 376827.1 | 7464573.0 | -15.1 | -15.4 | 2.0 | 11.0 | H |
| 16852 | 4447.9 | 376867.1 | 7464489.0 | -15.3 | -29.6 | 0.9 | 6.0 | H |
| 16852 | 4458.8 | 376983.6 | 7464242.0 | -4.6 | -11.4 | 0.6 | 19.0 | H |
| 16852 | 4466.4 | 377086.1 | 7464039.0 | -5.7 | -15.3 | 0.6 | 15.0 | H |
| 16901 | 1145.1 | 377111.2 | 7463224.0 | -7.2 | -7.0 | 1.6 | 18.0 | S |
| 16901 | 1153.5 | 377006.9 | 7463426.0 | -7.6 | -11.6 | 1.2 | 22.0 | S |
| 16901 | 1162.6 | 376926.2 | 7463579.0 | -9.3 | -12.1 | 1.3 | 31.0 | S |
| 16901 | 1201.2 | 376689.5 | 7463961.0 | -10.9 | -7.3 | 2.9 | 44.0 | S |
| 16901 | 1204.4 | 376666.7 | 7463987.0 | -10.7 | -9.2 | 2.0 | 42.0 | S |
| 16901 | 1205.7 | 376656.1 | 7463998.0 | -10.0 | -7.9 | 2.0 | 43.0 | S |
| 16901 | 1218.9 | 376523.0 | 7464192.0 | -4.4 | -6.0 | 0.9 | 31.0 | S |
| 16901 | 1224.4 | 376468.6 | 7464320.0 | -5.7 | -3.4 | 3.6 | 50.0 | S |
| 16901 | 1286.2 | 375998.8 | 7465076.0 | -3.0 | -9.0 | 0.3 | 33.0 | S |
| 16901 | 1306.7 | 375922.2 | 7465261.0 | -7.9 | -17.9 | 0.6 | 9.0 | H |
| 16901 | 1318.7 | 375850.4 | 7465498.0 | -32.1 | -15.2 | 4.3 | 0.0 | H |
| 16901 | 1334.5 | 375604.7 | 7465861.0 | -9.0 | -7.0 | 2.5 | 16.0 | S |
| 16901 | 1338.0 | 375541.7 | 7465950.0 | -8.9 | -8.2 | 2.0 | 20.0 | S |
| 16901 | 1346.6 | 375390.2 | 7466171.0 | -3.5 | -6.2 | 0.9 | 28.0 | S |
| 16901 | 1355.4 | 375263.0 | 7466402.0 | -4.0 | -6.9 | 0.7 | 17.0 | S |
| 16911 | 1538.8 | 374085.7 | 7468411.0 | -3.2 | -5.9 | 0.5 | 28.0 | S |
| 16911 | 1644.7 | 373038.6 | 7470460.0 | -7.0 | -6.3 | 2.0 | 28.0 | S |
| 16911 | 1672.2 | 372624.3 | 7471111.0 | -6.5 | -6.6 | 1.2 | 31.0 | S |
| 16911 | 1696.1 | 372179.4 | 7471706.0 | -4.9 | -12.0 | 0.6 | 10.0 | S |
| 16911 | 1702.1 | 372102.4 | 7471858.0 | -4.8 | -10.1 | 0.6 | 15.0 | S |
| 16921 | 1828.7 | 371443.3 | 7472879.0 | -3.3 | -5.9 | 0.5 | 24.0 | S |
| 16931 | 2027.1 | 369986.4 | 7475492.0 | -5.6 | -5.4 | 2.0 | 36.0 | S |
| 16931 | 2039.1 | 369903.0 | 7475637.0 | -5.5 | -8.7 | 0.9 | 21.0 | S |
| 16931 | 2110.2 | 369233.8 | 7476853.0 | -3.6 | -6.3 | 0.9 | 26.0 | S |
| 16931 | 2115.8 | 369205.7 | 7476941.0 | -3.9 | -4.0 | 1.2 | 39.0 | S |
| 16941 | 2352.1 | 367572.9 | 7479529.0 | -2.8 | -5.7 | 0.5 | 31.0 | S |
| 16941 | 2362.9 | 367387.9 | 7479818.0 | -4.0 | -5.4 | 1.0 | 27.0 | L |
| 16941 | 2376.5 | 367205.8 | 7480232.0 | -4.7 | -7.0 | 0.9 | 9.0 | S |
| 16941 | 2392.9 | 366927.9 | 7480724.0 | -8.9 | -15.4 | 0.9 | 3.0 | S |
| 16941 | 2415.7 | 366638.3 | 7481273.0 | -6.2 | -4.3 | 2.5 | 32.0 | S |
| 16941 | 2426.9 | 366469.5 | 7481544.0 | -30.2 | -13.1 | 4.3 | 14.0 | S |
| 16941 | 2430.9 | 366410.1 | 7481638.0 | -29.0 | -13.6 | 4.3 | 10.0 | S |
| 16941 | 2479.2 | 365775.0 | 7482860.0 | -7.0 | -5.0 | 2.5 | 33.0 | S |
| 16941 | 2484.5 | 365699.7 | 7483008.0 | -9.0 | -8.6 | 1.6 | 20.0 | S |
| 16941 | 2511.7 | 365282.0 | 7483799.0 | -3.7 | -7.0 | 0.7 | 30.0 | S |
| 16941 | 2624.4 | 363822.1 | 7486426.0 | -2.1 | -6.8 | 0.2 | 16.0 | S |
| 16941 | 2652.8 | 363368.1 | 7487113.0 | -6.2 | -8.0 | 1.0 | 31.0 | S |
| 16941 | 2664.9 | 363204.8 | 7487381.0 | -6.7 | -12.1 | 0.9 | 15.0 | S |
| 16941 | 2680.8 | 362950.9 | 7487735.0 | -23.9 | -25.9 | 1.2 | 1.0 | H |
| 16941 | 2689.2 | 362822.0 | 7487986.0 | -7.3 | -11.7 | 0.9 | 17.0 | H |
| 16941 | 2701.2 | 362602.2 | 7488370.0 | -16.5 | -26.8 | 0.9 | 0.0 | L |

| LINE # | FID | UTMX (m) | UTMY (m) | INPH. (ppm) | QUAD. (ppm) | COND. (s) | DEPTH (m) | CODE |
|---|---|---|---|---|---|---|---|---|
| 16941 | 2704.0 | 362541.0 | 7488453.0 | -15.4 | -25.2 | 1.3 | 10.0 | L |
| 16941 | 2707.9 | 362454.9 | 7488560.0 | -10.9 | -17.6 | 0.9 | 0.0 | L |
| 16941 | 2713.6 | 362338.9 | 7488703.0 | -16.4 | -20.0 | 1.3 | 10.0 | H |
| 16941 | 2729.3 | 362127.4 | 7489076.0 | -11.7 | -19.7 | 0.9 | 13.0 | H |
| 16941 | 2733.6 | 362089.3 | 7489170.0 | -13.6 | -16.9 | 2.0 | 21.0 | H |
| 16941 | 2769.1 | 361625.9 | 7490128.0 | -2.8 | -6.2 | 0.5 | 31.0 | S |
| 17002 | 2750.7 | 361142.7 | 7490035.0 | -5.3 | -5.7 | 1.0 | 35.0 | S |
| 17002 | 2779.7 | 361541.8 | 7489411.0 | -11.9 | -12.8 | 1.0 | 3.0 | H |
| 17002 | 2788.0 | 361691.6 | 7489215.0 | -18.9 | -20.4 | 2.0 | 3.0 | H |
| 17002 | 2799.3 | 361862.0 | 7488915.0 | -9.4 | -10.7 | 1.3 | 2.0 | H |
| 17002 | 2808.3 | 361988.2 | 7488713.0 | -11.1 | -10.1 | 2.0 | 8.0 | H |
| 17002 | 2821.7 | 362228.9 | 7488419.0 | -4.7 | -8.7 | 0.7 | 0.0 | L |
| 17002 | 2823.0 | 362259.2 | 7488389.0 | -4.6 | -8.0 | 0.7 | 0.0 | L |
| 17002 | 2832.9 | 362449.4 | 7488197.0 | -5.1 | -8.5 | 0.7 | 3.0 | L |
| 17002 | 2842.6 | 362504.1 | 7487945.0 | -6.3 | -12.6 | 0.6 | 0.0 | S |
| 17002 | 2845.5 | 362514.7 | 7487864.0 | -6.3 | -11.7 | 0.9 | 11.0 | S |
| 17002 | 2875.0 | 362981.7 | 7487050.0 | -3.3 | -7.7 | 0.4 | 4.0 | S |
| 17002 | 2889.6 | 363085.1 | 7486765.0 | -5.8 | -9.9 | 0.9 | 13.0 | S |
| 17002 | 2909.2 | 363247.2 | 7486545.0 | -4.6 | -5.2 | 1.2 | 36.0 | S |
| 17002 | 3033.0 | 365114.1 | 7483283.0 | -4.4 | -8.8 | 0.5 | 3.0 | S |
| 17002 | 3076.4 | 365906.3 | 7481929.0 | -4.8 | -2.9 | 2.9 | 33.0 | S |
| 17002 | 3089.0 | 366113.6 | 7481537.0 | -22.9 | -9.8 | 5.1 | 7.0 | S |
| 17002 | 3098.0 | 366269.2 | 7481287.0 | -11.1 | -5.4 | 4.3 | 15.0 | S |
| 17002 | 3105.9 | 366400.0 | 7481062.0 | -7.3 | -3.0 | 4.3 | 31.0 | S |
| 17002 | 3120.0 | 366634.6 | 7480690.0 | -8.6 | -4.8 | 3.6 | 25.0 | S |
| 17012 | 3910.6 | 371812.0 | 7471675.0 | -11.3 | -2.8 | 8.7 | 6.0 | S |
| 17012 | 3920.3 | 371957.5 | 7471397.0 | -5.4 | -4.4 | 2.0 | 23.0 | S |
| 17022 | 3135.4 | 366978.4 | 7480529.0 | -6.3 | -6.1 | 1.6 | 17.0 | S |
| 17022 | 3146.1 | 367007.2 | 7480226.0 | -7.4 | -5.5 | 2.0 | 25.0 | S |
| 17022 | 3162.0 | 367057.0 | 7479748.0 | -5.2 | -7.3 | 0.9 | 23.0 | S |
| 17022 | 3170.9 | 367268.1 | 7479527.0 | -8.5 | -13.1 | 0.9 | 7.0 | L |
| 17022 | 3259.6 | 368316.4 | 7477715.0 | -6.6 | -6.6 | 1.6 | 27.0 | S |
| 17022 | 3267.8 | 368371.8 | 7477595.0 | -5.0 | -6.4 | 1.0 | 33.0 | S |
| 17032 | 3423.6 | 369618.2 | 7475512.0 | -3.2 | -7.5 | 0.4 | 18.0 | S |
| 17032 | 3448.0 | 369920.0 | 7475051.0 | -2.3 | -4.3 | 0.4 | 17.0 | S |
| 17032 | 3461.4 | 370062.6 | 7474721.0 | -4.5 | -10.8 | 0.6 | 9.0 | S |
| 17032 | 3465.3 | 370098.0 | 7474623.0 | -4.4 | -7.5 | 0.7 | 29.0 | S |
| 17032 | 3493.7 | 370433.2 | 7473950.0 | -2.8 | -5.4 | 0.6 | 28.0 | S |
| 17032 | 3511.2 | 370646.6 | 7473622.0 | -5.4 | -8.8 | 0.7 | 18.0 | S |
| 17042 | 4021.0 | 372587.1 | 7470039.0 | -2.7 | -4.8 | 0.6 | 19.0 | S |
| 17052 | 4101.4 | 373059.4 | 7469277.0 | -6.4 | -3.7 | 2.5 | 0.0 | S |
| 17052 | 4106.0 | 373120.1 | 7469192.0 | -4.1 | -3.3 | 2.0 | 0.0 | S |
| 17052 | 4109.9 | 373172.3 | 7469129.0 | -7.6 | -3.9 | 4.3 | 0.0 | S |
| 17052 | 4156.2 | 373731.1 | 7468153.0 | -7.2 | -8.0 | 1.2 | 31.0 | S |
| 17052 | 4222.6 | 374666.3 | 7466732.0 | -4.4 | -2.3 | 2.9 | 0.0 | S |
| 17052 | 4225.4 | 374715.2 | 7466657.0 | -5.6 | -3.9 | 2.5 | 2.0 | S |
| 17052 | 4228.7 | 374760.5 | 7466579.0 | -9.5 | -6.3 | 2.9 | 19.0 | S |
| 17052 | 4239.3 | 374894.1 | 7466370.0 | -5.4 | -8.2 | 0.7 | 21.0 | S |
| 17052 | 4257.0 | 375173.9 | 7465906.0 | -4.9 | -4.9 | 1.2 | 18.0 | S |

| LINE # | FID | UTMX (m) | UTMY (m) | INPH. (ppm) | QUAD. (ppm) | COND. (s) | DEPTH (m) | CODE |
|---|---|---|---|---|---|---|---|---|
| 17052 | 4273.5 | 375342.9 | 7465530.0 | -12.3 | -7.2 | 2.9 | 18.0 | S |
| 17052 | 4281.3 | 375412.1 | 7465407.0 | -48.5 | -21.7 | 8.7 | 8.0 | H |
| 17052 | 4286.6 | 375450.2 | 7465341.0 | -35.9 | -13.5 | 7.2 | 3.0 | H |
| 17052 | 4292.8 | 375488.5 | 7465271.0 | -28.6 | -9.6 | 8.7 | 4.0 | H |
| 17052 | 4300.1 | 375530.6 | 7465196.0 | -15.0 | -5.2 | 8.7 | 32.0 | H |
| 17052 | 4312.0 | 375604.3 | 7465050.0 | -14.9 | -15.2 | 2.0 | 27.0 | S |
| 17052 | 4326.0 | 375750.5 | 7464738.0 | -9.5 | -7.2 | 2.9 | 24.0 | S |
| 17052 | 4347.3 | 376102.0 | 7464119.0 | -9.8 | -9.2 | 2.0 | 21.0 | S |
| 17052 | 4354.9 | 376219.5 | 7463858.0 | -13.5 | -6.1 | 5.8 | 14.0 | S |
| 17052 | 4363.3 | 376423.5 | 7463613.0 | -13.7 | -10.3 | 3.2 | 21.0 | S |
| 17052 | 4370.7 | 376608.3 | 7463390.0 | -8.0 | -4.6 | 2.9 | 28.0 | S |
| 17052 | 4391.0 | 377011.5 | 7462660.0 | -6.6 | -4.1 | 2.9 | 30.0 | S |
| 17101 | 841.2 | 376861.9 | 7461903.0 | -5.0 | -6.7 | 0.9 | 22.0 | S |
| 17101 | 854.5 | 376686.6 | 7462157.0 | -10.2 | -15.9 | 1.0 | 18.0 | S |
| 17101 | 873.6 | 376419.3 | 7462658.0 | -8.0 | -15.5 | 0.7 | 0.0 | S |
| 17101 | 911.8 | 375841.9 | 7463664.0 | -3.8 | -7.9 | 0.6 | 11.0 | S |
| 17101 | 950.8 | 375441.1 | 7464262.0 | -6.9 | -11.3 | 0.9 | 13.0 | S |
| 17101 | 968.7 | 375319.7 | 7464431.0 | -13.0 | -24.4 | 1.3 | 22.0 | H |
| 17101 | 982.7 | 375281.7 | 7464541.0 | -16.0 | -35.9 | 0.6 | 17.0 | H |
| 17101 | 991.2 | 375247.6 | 7464585.0 | -12.2 | -31.8 | 0.6 | 19.0 | H |
| 17101 | 1018.0 | 375187.9 | 7464835.0 | -6.1 | -23.0 | 0.4 | 16.0 | H |
| 17101 | 1033.1 | 375112.2 | 7465103.0 | -12.4 | -9.2 | 2.0 | 6.0 | H |
| 17101 | 1038.3 | 375061.9 | 7465204.0 | -26.4 | -13.0 | 4.3 | 0.0 | H |
| 17101 | 1041.5 | 375021.6 | 7465271.0 | -22.0 | -11.4 | 5.1 | 2.0 | H |
| 17101 | 1069.5 | 374564.8 | 7465986.0 | -4.9 | -12.1 | 0.6 | 16.0 | S |
| 17101 | 1074.3 | 374486.8 | 7466118.0 | -3.4 | -6.6 | 0.4 | 19.0 | S |
| 17101 | 1089.5 | 374278.8 | 7466453.0 | -5.6 | -5.0 | 2.0 | 16.0 | S |
| 17101 | 1099.1 | 374210.1 | 7466566.0 | -4.9 | -4.0 | 2.0 | 33.0 | S |
| 17101 | 1258.6 | 372900.0 | 7469079.0 | -2.8 | -6.6 | 0.4 | 28.0 | S |
| 17101 | 1304.5 | 372411.4 | 7470078.0 | -6.7 | -2.9 | 4.3 | 27.0 | S |
| 17101 | 1319.4 | 372200.0 | 7470252.0 | -9.0 | -10.5 | 1.3 | 25.0 | S |
| 17101 | 1369.4 | 371440.2 | 7471358.0 | -29.3 | -14.2 | 4.3 | 3.0 | H |
| 17101 | 1375.4 | 371334.3 | 7471533.0 | -58.2 | -27.8 | 8.7 | 1.0 | H |
| 17101 | 1392.9 | 371130.1 | 7471900.0 | -6.4 | -8.1 | 1.0 | 16.0 | S |
| 17101 | 1472.1 | 370368.1 | 7473381.0 | -2.6 | -10.9 | 0.3 | 14.0 | S |
| 17111 | 2198.6 | 367223.3 | 7478605.0 | -6.2 | -8.4 | 1.0 | 30.0 | S |
| 17111 | 2203.5 | 367146.8 | 7478720.0 | -6.8 | -7.6 | 1.2 | 33.0 | S |
| 17111 | 2212.6 | 367032.9 | 7478945.0 | -12.8 | -15.7 | 2.0 | 20.0 | L |
| 17111 | 2218.6 | 366962.2 | 7479100.0 | -10.4 | -19.0 | 0.9 | 14.0 | S |
| 17111 | 2236.5 | 366733.4 | 7479553.0 | -13.7 | -23.5 | 1.3 | 22.0 | S |
| 17111 | 2241.5 | 366658.4 | 7479683.0 | -11.4 | -15.4 | 1.0 | 18.0 | S |
| 17111 | 2324.5 | 365576.6 | 7481675.0 | -19.7 | -16.8 | 2.9 | 1.0 | S |
| 17111 | 2329.9 | 365493.0 | 7481816.0 | -20.4 | -25.5 | 1.2 | 8.0 | S |
| 17111 | 2337.2 | 365369.1 | 7481993.0 | -11.7 | -18.9 | 0.9 | 17.0 | S |
| 17111 | 2339.8 | 365326.8 | 7482052.0 | -11.6 | -16.1 | 1.0 | 19.0 | S |
| 17111 | 2383.6 | 364596.5 | 7483144.0 | -3.6 | -5.3 | 1.0 | 38.0 | S |
| 17111 | 2397.2 | 364414.4 | 7483487.0 | -6.2 | -9.0 | 0.9 | 18.0 | S |
| 17111 | 2408.8 | 364256.3 | 7483802.0 | -5.3 | -6.5 | 1.0 | 32.0 | S |
| 17111 | 2466.3 | 363266.1 | 7485375.0 | -2.9 | -7.9 | 0.4 | 25.0 | S |

| LINE # | FID | UTMX (m) | UTMY (m) | INPH. (ppm) | QUAD. (ppm) | COND. (s) | DEPTH (m) | CODE |
|---|---|---|---|---|---|---|---|---|
| 17111 | 2516.3 | 362790.5 | 7486446.0 | -3.1 | -6.6 | 0.4 | 21.0 | S |
| 17111 | 2526.7 | 362649.4 | 7486727.0 | -4.8 | -6.8 | 0.9 | 12.0 | S |
| 17111 | 2536.7 | 362496.2 | 7487011.0 | -4.7 | -7.3 | 0.9 | 25.0 | S |
| 17111 | 2541.9 | 362411.6 | 7487155.0 | -7.0 | -9.5 | 0.9 | 10.0 | S |
| 17111 | 2559.1 | 362101.9 | 7487605.0 | -2.4 | -5.3 | 0.4 | 14.0 | L |
| 17111 | 2562.6 | 362036.8 | 7487696.0 | -6.3 | -13.7 | 0.6 | 0.0 | S |
| 17111 | 2569.8 | 361931.1 | 7487894.0 | -7.2 | -12.3 | 0.9 | 15.0 | S |
| 17111 | 2583.0 | 361799.9 | 7488163.0 | -17.1 | -16.8 | 2.0 | 9.0 | S |
| 17111 | 2593.8 | 361733.0 | 7488323.0 | -17.2 | -19.7 | 1.3 | 10.0 | S |
| 17111 | 2608.4 | 361574.5 | 7488496.0 | -8.4 | -15.4 | 0.7 | 10.0 | S |
| 17111 | 2626.6 | 361278.3 | 7488929.0 | -12.1 | -9.0 | 2.0 | 12.0 | S |
| 17111 | 2638.9 | 361089.1 | 7489221.0 | -5.6 | -5.4 | 2.0 | 36.0 | S |
| 17111 | 2656.7 | 360895.6 | 7489677.0 | -7.4 | -5.9 | 2.0 | 31.0 | S |
| 17111 | 2660.6 | 360859.3 | 7489744.0 | -7.0 | -4.9 | 2.5 | 38.0 | S |
| 17121 | 1613.7 | 369592.2 | 7474485.0 | -4.5 | -6.8 | 0.9 | 29.0 | S |
| 17121 | 1722.5 | 368512.3 | 7476322.0 | -3.5 | -6.1 | 0.5 | 17.0 | S |
| 17121 | 1733.2 | 368472.9 | 7476496.0 | -1.6 | -6.7 | 0.2 | 9.0 | S |
| 17121 | 1750.0 | 368400.7 | 7476739.0 | -5.2 | -6.3 | 1.0 | 12.0 | S |
| 17121 | 1814.4 | 367630.8 | 7478009.0 | -4.7 | -3.8 | 2.0 | 36.0 | S |
| 17202 | 3152.5 | 360679.9 | 7489301.0 | -6.7 | -6.3 | 2.0 | 16.0 | S |
| 17202 | 3160.5 | 360800.7 | 7489093.0 | -9.8 | -14.9 | 1.0 | 12.0 | H |
| 17202 | 3176.9 | 361036.1 | 7488658.0 | -29.7 | -31.5 | 2.9 | 6.0 | H |
| 17202 | 3181.7 | 361091.1 | 7488542.0 | -29.4 | -37.4 | 2.0 | 5.0 | H |
| 17202 | 3195.7 | 361272.6 | 7488161.0 | -12.7 | -9.0 | 3.8 | 5.0 | H |
| 17202 | 3212.4 | 361551.8 | 7487653.0 | -14.3 | -12.1 | 3.2 | 14.0 | H |
| 17202 | 3216.1 | 361609.6 | 7487540.0 | -16.2 | -13.0 | 2.0 | 8.0 | H |
| 17202 | 3223.7 | 361729.8 | 7487307.0 | -9.7 | -13.1 | 1.0 | 4.0 | H |
| 17202 | 3234.5 | 361920.5 | 7487034.0 | -17.1 | -24.8 | 1.3 | 17.0 | H |
| 17202 | 3243.6 | 362063.0 | 7486877.0 | -19.1 | -21.8 | 2.0 | 7.0 | H |
| 17202 | 3250.8 | 362159.2 | 7486720.0 | -17.9 | -22.7 | 2.0 | 13.0 | H |
| 17202 | 3401.1 | 364774.0 | 7482145.0 | -10.9 | -9.5 | 2.0 | 6.0 | S |
| 17202 | 3404.6 | 364836.3 | 7482016.0 | -11.0 | -8.8 | 2.0 | 6.0 | S |
| 17202 | 3407.5 | 364890.7 | 7481910.0 | -5.2 | -7.1 | 0.9 | 11.0 | S |
| 17202 | 3424.3 | 365209.3 | 7481375.0 | -16.1 | -12.9 | 2.0 | 15.0 | H |
| 17202 | 3458.1 | 365762.8 | 7480431.0 | -10.3 | -15.9 | 1.0 | 25.0 | H |
| 17202 | 3484.7 | 366198.5 | 7479600.0 | -12.6 | -11.2 | 3.2 | 18.0 | L |
| 17202 | 3489.8 | 366291.2 | 7479434.0 | -17.3 | -17.4 | 2.0 | 18.0 | H |
| 17202 | 3496.6 | 366414.5 | 7479221.0 | -17.4 | -20.2 | 1.3 | 14.0 | H |
| 17202 | 3520.6 | 366852.8 | 7478519.0 | -11.7 | -4.7 | 4.3 | 28.0 | L |
| 17212 | 3778.9 | 369019.4 | 7474891.0 | -2.9 | -5.1 | 0.6 | 17.0 | S |
| 17212 | 3812.6 | 369430.9 | 7474303.0 | -2.5 | -6.1 | 0.3 | 24.0 | S |
| 17212 | 3867.9 | 370091.6 | 7473036.0 | -2.6 | -7.2 | 0.4 | 16.0 | S |
| 17212 | 3925.5 | 370832.7 | 7471680.0 | -3.5 | -8.2 | 0.6 | 18.0 | S |
| 17212 | 3935.9 | 370989.3 | 7471393.0 | -55.5 | -26.3 | 5.8 | 4.0 | H |
| 17212 | 3942.0 | 371074.0 | 7471247.0 | -26.1 | -17.1 | 4.3 | 6.0 | H |
| 17212 | 3952.3 | 371195.8 | 7471050.0 | -34.1 | -26.9 | 2.9 | 7.0 | H |
| 17212 | 4022.1 | 371857.3 | 7469969.0 | -2.9 | -4.7 | 0.6 | 28.0 | S |
| 17212 | 4172.7 | 373751.6 | 7466513.0 | -3.8 | -4.4 | 1.2 | 30.0 | S |
| 17212 | 4181.2 | 373891.4 | 7466315.0 | -11.4 | -9.3 | 2.0 | 30.0 | S |

| LINE # | FID | UTMX (m) | UTMY (m) | INPH. (ppm) | QUAD. (ppm) | COND. (s) | DEPTH (m) | CODE |
|---|---|---|---|---|---|---|---|---|
| 17212 | 4206.0 | 374265.3 | 7465715.0 | -4.2 | -5.8 | 0.9 | 23.0 | S |
| 17212 | 4223.8 | 374465.6 | 7465337.0 | -2.8 | -7.3 | 0.4 | 14.0 | S |
| 17212 | 4231.1 | 374540.2 | 7465217.0 | -4.5 | -9.7 | 0.6 | 7.0 | S |
| 17212 | 4243.9 | 374685.9 | 7465040.0 | -19.0 | -8.4 | 7.2 | 18.0 | H |
| 17212 | 4248.4 | 374732.9 | 7464977.0 | -19.0 | -11.0 | 5.1 | 13.0 | H |
| 17212 | 4252.7 | 374766.6 | 7464916.0 | -14.8 | -11.4 | 3.2 | 18.0 | H |
| 17212 | 4283.4 | 375056.8 | 7464457.0 | -4.2 | -5.4 | 1.0 | 30.0 | S |
| 17212 | 4305.9 | 375426.9 | 7463791.0 | -5.3 | -7.3 | 0.9 | 19.0 | S |
| 17212 | 4313.3 | 375557.9 | 7463593.0 | -5.1 | -7.7 | 0.7 | 16.0 | S |
| 17212 | 4347.9 | 376070.1 | 7462597.0 | -12.7 | -13.9 | 2.0 | 14.0 | S |
| 17212 | 4356.2 | 376213.1 | 7462399.0 | -9.1 | -7.5 | 2.5 | 19.0 | S |
| 17212 | 4383.9 | 376708.8 | 7461600.0 | -6.7 | -6.0 | 2.0 | 22.0 | S |
| 17212 | 4386.5 | 376752.7 | 7461521.0 | -6.3 | -6.4 | 1.6 | 25.0 | S |
| 17212 | 4390.9 | 376827.6 | 7461389.0 | -8.6 | -6.5 | 2.5 | 19.0 | S |
| 17301 | 670.7 | 377066.8 | 7460048.0 | -9.1 | -9.7 | 1.3 | 17.0 | S |
| 17301 | 722.8 | 376253.3 | 7461524.0 | -4.6 | -9.3 | 0.7 | 24.0 | S |
| 17301 | 737.1 | 376060.5 | 7461852.0 | -7.7 | -14.7 | 0.7 | 9.0 | S |
| 17301 | 742.1 | 375998.9 | 7461961.0 | -13.4 | -14.7 | 2.0 | 18.0 | S |
| 17301 | 745.2 | 375963.1 | 7462025.0 | -11.7 | -15.0 | 1.0 | 17.0 | S |
| 17301 | 753.7 | 375871.5 | 7462202.0 | -12.9 | -16.4 | 2.0 | 21.0 | S |
| 17301 | 760.9 | 375774.0 | 7462384.0 | -13.6 | -24.7 | 1.3 | 19.0 | S |
| 17301 | 801.7 | 375169.8 | 7463420.0 | -5.6 | -13.3 | 0.6 | 15.0 | S |
| 17301 | 813.7 | 375060.0 | 7463643.0 | -3.3 | -8.1 | 0.4 | 20.0 | S |
| 17301 | 834.5 | 374784.9 | 7464102.0 | -19.3 | -21.1 | 2.0 | 5.0 | S |
| 17301 | 839.8 | 374728.1 | 7464203.0 | -19.0 | -22.0 | 2.0 | 10.0 | S |
| 17301 | 849.2 | 374654.2 | 7464341.0 | -8.3 | -18.8 | 0.6 | 14.0 | S |
| 17301 | 869.3 | 374488.7 | 7464681.0 | -9.1 | -5.7 | 2.9 | 28.0 | S |
| 17301 | 878.5 | 374411.9 | 7464860.0 | -66.3 | -55.1 | 4.3 | 9.0 | H |
| 17301 | 885.8 | 374314.1 | 7465016.0 | -7.0 | -15.7 | 0.6 | 17.0 | S |
| 17301 | 903.6 | 374040.4 | 7465445.0 | -4.4 | -6.3 | 0.9 | 34.0 | S |
| 17301 | 906.4 | 373997.2 | 7465516.0 | -7.6 | -7.6 | 1.6 | 34.0 | S |
| 17301 | 913.0 | 373891.0 | 7465689.0 | -4.6 | -2.0 | 4.3 | 55.0 | S |
| 17301 | 935.1 | 373621.1 | 7466106.0 | -6.2 | -3.0 | 3.6 | 50.0 | S |
| 17301 | 938.4 | 373603.3 | 7466144.0 | -5.8 | -4.3 | 2.5 | 46.0 | S |
| 17301 | 958.3 | 373483.2 | 7466368.0 | -5.5 | -4.0 | 2.0 | 51.0 | S |
| 17301 | 1111.3 | 372350.0 | 7468307.0 | -3.4 | -14.7 | 0.2 | 0.0 | S |
| 17301 | 1130.8 | 372184.7 | 7468579.0 | -2.6 | -7.0 | 0.4 | 25.0 | S |
| 17301 | 1180.2 | 371726.7 | 7469416.0 | -11.1 | -8.7 | 2.0 | 32.0 | S |
| 17301 | 1184.8 | 371680.9 | 7469524.0 | -13.3 | -11.6 | 3.2 | 26.0 | S |
| 17301 | 1187.7 | 371652.8 | 7469591.0 | -11.5 | -11.6 | 2.0 | 24.0 | S |
| 17301 | 1221.7 | 371290.9 | 7470342.0 | -6.0 | -2.0 | 5.8 | 44.0 | S |
| 17301 | 1226.9 | 371224.3 | 7470471.0 | -7.4 | -7.2 | 1.6 | 20.0 | S |
| 17301 | 1236.9 | 371086.2 | 7470709.0 | -6.1 | -4.1 | 2.5 | 32.0 | S |
| 17301 | 1241.6 | 371020.5 | 7470803.0 | -6.7 | -3.5 | 4.3 | 21.0 | S |
| 17311 | 1451.0 | 370915.0 | 7470912.0 | -23.0 | -12.6 | 2.9 | 12.0 | S |
| 17311 | 1457.0 | 370830.1 | 7471021.0 | -15.8 | -16.2 | 2.0 | 26.0 | S |
| 17311 | 1466.6 | 370657.2 | 7471200.0 | -21.9 | -17.2 | 2.9 | 4.0 | S |
| 17311 | 1598.7 | 369554.6 | 7473103.0 | -2.3 | -6.6 | 0.2 | 30.0 | S |
| 17311 | 1666.5 | 368963.3 | 7474122.0 | -4.0 | -5.0 | 1.0 | 44.0 | S |

| LINE # | FID | UTMX (m) | UTMY (m) | INPH. (ppm) | QUAD. (ppm) | COND. (s) | DEPTH (m) | CODE |
|---|---|---|---|---|---|---|---|---|
| 17311 | 1754.4 | 368002.4 | 7475786.0 | -6.4 | -7.5 | 1.0 | 26.0 | S |
| 17311 | 1828.8 | 367158.9 | 7477331.0 | -5.8 | -4.6 | 2.0 | 18.0 | S |
| 17311 | 1856.4 | 366667.0 | 7478115.0 | -5.6 | -3.6 | 2.5 | 32.0 | L |
| 17311 | 1886.8 | 366195.5 | 7479050.0 | -9.4 | -15.4 | 0.9 | 8.0 | S |
| 17311 | 1901.4 | 365947.7 | 7479433.0 | -8.2 | -9.8 | 1.2 | 12.0 | S |
| 17311 | 1919.5 | 365690.9 | 7479848.0 | -5.2 | -6.3 | 1.0 | 32.0 | S |
| 17311 | 1947.1 | 365324.9 | 7480475.0 | -3.7 | -4.9 | 1.0 | 27.0 | S |
| 17311 | 1973.1 | 365108.7 | 7480855.0 | -9.0 | -8.2 | 2.0 | 25.0 | S |
| 17311 | 2002.5 | 364815.3 | 7481355.0 | -9.2 | -7.7 | 2.0 | 19.0 | S |
| 17311 | 2005.5 | 364769.2 | 7481435.0 | -8.0 | -8.9 | 1.2 | 12.0 | S |
| 17311 | 2012.8 | 364672.8 | 7481626.0 | -12.0 | -7.8 | 2.0 | 10.0 | S |
| 17311 | 2028.7 | 364556.2 | 7481856.0 | -17.0 | -26.1 | 0.9 | 18.0 | S |
| 17311 | 2033.0 | 364511.2 | 7481906.0 | -20.4 | -26.9 | 1.2 | 19.0 | S |
| 17311 | 2036.7 | 364469.9 | 7481947.0 | -32.0 | -27.1 | 2.9 | 13.0 | S |
| 17311 | 2047.3 | 364370.3 | 7482094.0 | -16.2 | -17.2 | 2.0 | 21.0 | S |
| 17311 | 2072.7 | 364105.5 | 7482478.0 | -4.0 | -5.9 | 0.9 | 30.0 | S |
| 17311 | 2196.6 | 362034.4 | 7486086.0 | -4.9 | -7.4 | 0.9 | 25.0 | S |
| 17311 | 2203.8 | 361911.6 | 7486298.0 | -6.1 | -9.9 | 0.9 | 13.0 | S |
| 17311 | 2213.0 | 361753.0 | 7486576.0 | -4.4 | -8.2 | 0.6 | 20.0 | L |
| 17311 | 2227.0 | 361503.1 | 7487024.0 | -5.1 | -7.5 | 0.7 | 8.0 | S |
| 17311 | 2235.8 | 361351.5 | 7487299.0 | -7.4 | -7.1 | 1.6 | 20.0 | S |
| 17311 | 2244.1 | 361243.7 | 7487471.0 | -10.9 | -8.2 | 2.0 | 15.0 | S |
| 17311 | 2250.6 | 361184.4 | 7487561.0 | -17.7 | -12.6 | 2.9 | 7.0 | H |
| 17311 | 2260.2 | 361102.3 | 7487685.0 | -39.5 | -31.8 | 3.6 | 2.0 | H |
| 17311 | 2263.4 | 361073.8 | 7487731.0 | -29.8 | -26.3 | 2.9 | 4.0 | H |
| 17311 | 2268.6 | 361022.9 | 7487810.0 | -6.6 | -17.0 | 0.6 | 7.0 | S |
| 17311 | 2278.2 | 360907.5 | 7487989.0 | -5.9 | -17.5 | 0.4 | 6.0 | S |
| 17311 | 2292.1 | 360748.5 | 7488266.0 | -5.2 | -11.3 | 0.6 | 22.0 | S |
| 17311 | 2296.6 | 360710.9 | 7488336.0 | -6.8 | -8.4 | 1.2 | 28.0 | S |
| 17311 | 2304.5 | 360653.3 | 7488443.0 | -36.2 | -36.0 | 2.9 | 0.0 | H |
| 17311 | 2308.3 | 360621.8 | 7488504.0 | -25.6 | -41.5 | 2.0 | 0.0 | H |
| 17402 | 3028.4 | 361151.7 | 7486817.0 | -7.6 | -16.4 | 0.7 | 20.0 | S |
| 17402 | 3035.1 | 361261.2 | 7486630.0 | -5.1 | -9.2 | 0.7 | 28.0 | S |
| 17402 | 3116.2 | 362878.9 | 7484004.0 | -4.1 | -6.4 | 0.9 | 27.0 | S |
| 17402 | 3134.4 | 363124.2 | 7483470.0 | -4.3 | -8.3 | 0.6 | 20.0 | S |
| 17402 | 3178.3 | 363699.1 | 7482488.0 | -5.6 | -6.5 | 1.2 | 22.0 | S |
| 17402 | 3207.1 | 363981.3 | 7481893.0 | -10.2 | -7.1 | 2.9 | 18.0 | S |
| 17402 | 3209.5 | 364017.1 | 7481838.0 | -12.0 | -13.1 | 1.0 | 16.0 | S |
| 17402 | 3230.0 | 364343.7 | 7481371.0 | -16.2 | -16.6 | 2.0 | 17.0 | S |
| 17402 | 3233.9 | 364395.1 | 7481294.0 | -32.3 | -31.4 | 2.9 | 11.0 | S |
| 17402 | 3314.2 | 365776.4 | 7478777.0 | -15.7 | -18.6 | 1.3 | 8.0 | S |
| 17402 | 3346.9 | 366344.9 | 7477746.0 | -2.7 | -6.2 | 0.5 | 15.0 | S |
| 17402 | 3352.7 | 366451.3 | 7477542.0 | -5.3 | -4.8 | 1.2 | 25.0 | L |
| 17412 | 3600.8 | 368905.9 | 7473655.0 | -4.2 | -4.7 | 1.0 | 17.0 | S |
| 17412 | 3627.2 | 369228.7 | 7473096.0 | -7.5 | -3.9 | 4.3 | 37.0 | S |
| 17412 | 3683.1 | 369840.3 | 7471790.0 | -6.0 | -1.6 | 5.8 | 30.0 | S |
| 17412 | 3685.8 | 369880.2 | 7471707.0 | -7.6 | -3.0 | 5.8 | 27.0 | S |
| 17412 | 3699.2 | 370108.4 | 7471290.0 | -6.5 | -8.5 | 1.0 | 29.0 | S |
| 17412 | 3704.0 | 370203.8 | 7471154.0 | -8.0 | -9.1 | 1.2 | 22.0 | S |

| LINE # | FID | UTMX (m) | UTMY (m) | INPH. (ppm) | QUAD. (ppm) | COND. (s) | DEPTH (m) | CODE |
|---|---|---|---|---|---|---|---|---|
| 17412 | 3710.2 | 370333.5 | 7470984.0 | -7.3 | -8.6 | 1.0 | 11.0 | S |
| 17412 | 3719.0 | 370497.3 | 7470791.0 | -11.7 | -9.1 | 2.0 | 12.0 | S |
| 17412 | 3726.3 | 370590.5 | 7470678.0 | -9.8 | -8.7 | 2.0 | 22.0 | S |
| 17412 | 3782.2 | 371176.2 | 7469346.0 | -1.8 | -4.5 | 0.4 | 13.0 | S |
| 17412 | 3794.1 | 371389.0 | 7468961.0 | -11.0 | -8.6 | 2.0 | 0.0 | S |
| 17412 | 3800.9 | 371506.4 | 7468764.0 | -5.7 | -8.0 | 1.0 | 7.0 | S |
| 17412 | 3818.0 | 371706.9 | 7468415.0 | -4.8 | -3.3 | 2.9 | 22.0 | S |
| 17412 | 3820.1 | 371739.1 | 7468398.0 | -4.1 | -2.0 | 2.9 | 34.0 | S |
| 17432 | 3956.2 | 372175.9 | 7467981.0 | -4.1 | -3.8 | 1.2 | 24.0 | S |
| 17432 | 3976.0 | 372354.4 | 7467573.0 | -4.9 | -5.1 | 1.2 | 32.0 | S |
| 17432 | 4045.2 | 373274.0 | 7465736.0 | -7.6 | -4.0 | 4.3 | 28.0 | S |
| 17432 | 4060.3 | 373518.1 | 7465366.0 | -4.9 | -5.0 | 1.2 | 36.0 | S |
| 17432 | 4100.4 | 374093.9 | 7464570.0 | -21.8 | -11.9 | 5.1 | 16.0 | S |
| 17432 | 4106.0 | 374142.1 | 7464471.0 | -9.9 | -4.2 | 5.8 | 25.0 | S |
| 17432 | 4122.6 | 374293.2 | 7464203.0 | -8.9 | -13.1 | 0.9 | 13.0 | S |
| 17432 | 4124.8 | 374322.0 | 7464159.0 | -11.4 | -10.1 | 2.0 | 22.0 | S |
| 17432 | 4140.0 | 374568.7 | 7463748.0 | -9.6 | -7.1 | 2.9 | 24.0 | S |
| 17432 | 4174.0 | 375153.2 | 7462685.0 | -5.5 | -7.6 | 1.0 | 29.0 | S |
| 17432 | 4181.6 | 375271.8 | 7462543.0 | -7.6 | -10.9 | 1.2 | 18.0 | S |
| 17432 | 4197.5 | 375478.2 | 7462139.0 | -18.9 | -11.2 | 5.1 | 16.0 | S |
| 17432 | 4202.5 | 375564.0 | 7461969.0 | -9.9 | -9.2 | 2.0 | 22.0 | S |
| 17432 | 4212.8 | 375787.6 | 7461621.0 | -7.7 | -5.5 | 2.3 | 33.0 | S |
| 17432 | 4245.2 | 376392.8 | 7460488.0 | -10.4 | -11.5 | 2.0 | 16.0 | H |
| 17432 | 4280.4 | 376931.6 | 7459593.0 | -18.3 | -11.8 | 5.1 | 29.0 | H |
| 17502 | 2564.2 | 360699.4 | 7486782.0 | -17.2 | -24.0 | 1.3 | 7.0 | S |
| 17502 | 2567.8 | 360757.7 | 7486696.0 | -19.1 | -24.5 | 2.0 | 10.0 | S |
| 17502 | 2647.5 | 362068.9 | 7484628.0 | -4.3 | -8.1 | 0.6 | 17.0 | S |
| 17502 | 2653.6 | 362157.9 | 7484470.0 | -2.2 | -7.7 | 0.2 | 6.0 | S |
| 17502 | 2671.9 | 362428.9 | 7483993.0 | -3.4 | -7.0 | 0.4 | 11.0 | S |
| 17502 | 2689.9 | 362680.5 | 7483566.0 | -2.3 | -6.5 | 0.2 | 0.0 | S |
| 17502 | 2711.9 | 362927.2 | 7483114.0 | -7.4 | -5.9 | 2.0 | 17.0 | S |
| 17502 | 2723.5 | 362996.4 | 7482971.0 | -6.8 | -4.5 | 2.9 | 36.0 | S |
| 17502 | 2743.5 | 363174.7 | 7482568.0 | -6.1 | -4.4 | 2.5 | 33.0 | S |
| 17502 | 2751.1 | 363257.5 | 7482438.0 | -7.3 | -4.3 | 2.9 | 39.0 | S |
| 17502 | 2756.7 | 363290.9 | 7482366.0 | -5.4 | -6.1 | 1.0 | 32.0 | S |
| 17502 | 2809.1 | 363650.2 | 7481644.0 | -4.5 | -7.9 | 0.7 | 0.0 | S |
| 17502 | 2817.8 | 363789.0 | 7481501.0 | -6.4 | -8.1 | 1.0 | 22.0 | S |
| 17502 | 2822.2 | 363854.2 | 7481428.0 | -5.2 | -9.5 | 0.7 | 14.0 | S |
| 17502 | 2837.4 | 364033.7 | 7481183.0 | -5.3 | -11.7 | 0.6 | 13.0 | S |
| 17502 | 2896.6 | 364687.2 | 7479874.0 | -4.4 | -4.9 | 1.0 | 37.0 | S |
| 17502 | 2943.0 | 365324.6 | 7478701.0 | -8.9 | -5.3 | 3.6 | 39.0 | S |
| 17502 | 2954.6 | 365515.5 | 7478391.0 | -17.0 | -19.0 | 1.3 | 8.0 | S |
| 17502 | 3000.2 | 366303.8 | 7477129.0 | -9.6 | -13.5 | 1.0 | 9.0 | L |
| 17502 | 3007.4 | 366417.7 | 7476930.0 | -3.3 | -5.7 | 0.5 | 24.0 | L |
| 17502 | 3021.0 | 366618.8 | 7476576.0 | -3.2 | -7.7 | 0.4 | 13.0 | S |
| 17502 | 3092.1 | 367566.6 | 7475048.0 | -5.1 | -9.8 | 0.6 | 12.0 | S |
| 17522 | 3336.2 | 368696.8 | 7473646.0 | -2.3 | -5.5 | 0.4 | 10.0 | S |
| 17522 | 3375.5 | 368644.6 | 7473105.0 | -2.4 | -7.3 | 0.2 | 10.0 | S |
| 17522 | 3478.2 | 370001.3 | 7470804.0 | -12.5 | -11.0 | 3.2 | 2.0 | S |

| LINE # | FID | UTMX (m) | UTMY (m) | INPH. (ppm) | QUAD. (ppm) | COND. (s) | DEPTH (m) | CODE |
|---|---|---|---|---|---|---|---|---|
| 17522 | 3505.8 | 370235.9 | 7470405.0 | -5.3 | -4.6 | 1.2 | 31.0 | S |
| 17522 | 3587.7 | 370886.3 | 7469079.0 | -6.9 | -12.1 | 0.9 | 11.0 | S |
| 17532 | 3762.9 | 371625.7 | 7467890.0 | -7.1 | -8.3 | 1.2 | 16.0 | S |
| 17532 | 3778.9 | 371699.3 | 7467638.0 | -4.8 | -5.3 | 1.2 | 15.0 | S |
| 17532 | 3944.1 | 373368.6 | 7464892.0 | -2.7 | -8.4 | 0.4 | 22.0 | S |
| 17532 | 3974.9 | 373651.5 | 7464413.0 | -17.7 | -15.4 | 2.9 | 10.0 | S |
| 17532 | 3979.3 | 373691.0 | 7464352.0 | -19.2 | -12.4 | 5.1 | 15.0 | S |
| 17532 | 3986.4 | 373744.5 | 7464260.0 | -4.9 | -3.9 | 2.0 | 42.0 | S |
| 17532 | 4012.4 | 373959.1 | 7463794.0 | -12.5 | -10.2 | 3.2 | 23.0 | S |
| 17532 | 4017.8 | 374005.6 | 7463694.0 | -12.7 | -9.7 | 3.2 | 21.0 | S |
| 17532 | 4026.4 | 374088.0 | 7463560.0 | -10.0 | -8.4 | 2.0 | 26.0 | S |
| 17532 | 4063.2 | 374493.3 | 7462866.0 | -8.8 | -9.1 | 1.6 | 19.0 | S |
| 17532 | 4089.2 | 374850.7 | 7462330.0 | -12.9 | -17.9 | 1.3 | 17.0 | S |
| 17532 | 4116.4 | 375179.1 | 7461794.0 | -3.5 | -6.6 | 0.4 | 20.0 | S |
| 17532 | 4131.6 | 375358.4 | 7461472.0 | -4.0 | -8.0 | 0.6 | 18.0 | S |
| 17532 | 4160.0 | 375730.8 | 7460815.0 | -3.3 | -3.4 | 1.2 | 41.0 | S |
| 17532 | 4167.0 | 375819.8 | 7460639.0 | -4.8 | -3.1 | 2.9 | 47.0 | S |
| 17532 | 4198.9 | 376294.2 | 7459930.0 | -8.3 | -5.0 | 2.9 | 31.0 | S |
| 17532 | 4206.2 | 376397.8 | 7459759.0 | -11.7 | -10.9 | 2.0 | 22.0 | H |
| 17532 | 4210.1 | 376450.8 | 7459665.0 | -11.5 | -11.9 | 2.0 | 24.0 | H |
| 17532 | 4218.0 | 376561.3 | 7459476.0 | -20.8 | -13.5 | 2.9 | 19.0 | H |
| 17532 | 4223.3 | 376647.4 | 7459356.0 | -15.9 | -11.2 | 3.2 | 23.0 | H |
| 17532 | 4230.0 | 376757.6 | 7459194.0 | -12.1 | -10.7 | 2.0 | 14.0 | H |
| 17602 | 2808.9 | 361528.4 | 7484769.0 | -4.8 | -12.1 | 0.6 | 9.0 | S |
| 17602 | 2814.9 | 361603.2 | 7484611.0 | -4.0 | -9.3 | 0.5 | 7.0 | S |
| 17602 | 2839.7 | 361917.7 | 7483977.0 | -2.1 | -5.5 | 0.4 | 14.0 | S |
| 17602 | 2866.9 | 362268.9 | 7483403.0 | -3.5 | -5.8 | 0.9 | 21.0 | S |
| 17602 | 2878.5 | 362402.3 | 7483170.0 | -3.0 | -7.6 | 0.4 | 8.0 | S |
| 17602 | 2979.6 | 363236.1 | 7481726.0 | -31.6 | -24.0 | 3.6 | 12.0 | H |
| 17602 | 2992.8 | 363312.6 | 7481562.0 | -32.8 | -22.9 | 3.6 | 15.0 | H |
| 17602 | 3010.4 | 363466.9 | 7481222.0 | -12.6 | -7.1 | 5.2 | 8.0 | H |
| 17602 | 3024.3 | 363563.5 | 7481089.0 | -8.3 | -4.0 | 4.3 | 27.0 | S |
| 17602 | 3119.5 | 364473.6 | 7479436.0 | -3.8 | -4.5 | 1.2 | 33.0 | S |
| 17602 | 3156.6 | 365044.5 | 7478494.0 | -5.4 | -5.1 | 1.2 | 33.0 | S |
| 17602 | 3187.0 | 365551.0 | 7477622.0 | -10.7 | -14.2 | 1.0 | 4.0 | S |
| 17602 | 3221.0 | 366134.7 | 7476653.0 | -23.1 | -19.7 | 2.0 | 12.0 | L |
| 17602 | 3266.9 | 366864.0 | 7475394.0 | -0.7 | -5.1 | 0.1 | 0.0 | S |
| 17602 | 3278.5 | 367051.0 | 7475126.0 | -1.3 | -5.0 | 0.1 | 0.0 | S |
| 17632 | 3808.3 | 370401.6 | 7469076.0 | -3.0 | -4.7 | 0.6 | 20.0 | S |
| 17632 | 3908.8 | 371483.5 | 7467210.0 | -10.1 | -8.0 | 2.0 | 9.0 | S |
| 17632 | 4020.0 | 372911.2 | 7464965.0 | -2.8 | -5.8 | 0.5 | 27.0 | S |
| 17632 | 4047.2 | 373223.4 | 7464339.0 | -5.8 | -13.2 | 0.6 | 14.0 | S |
| 17632 | 4053.9 | 373290.5 | 7464195.0 | -6.1 | -11.7 | 0.9 | 18.0 | S |
| 17632 | 4059.1 | 373364.6 | 7464088.0 | -17.1 | -8.6 | 3.8 | 15.0 | S |
| 17632 | 4071.5 | 373618.6 | 7463775.0 | -7.5 | -8.7 | 1.0 | 11.0 | S |
| 17632 | 4078.3 | 373704.6 | 7463614.0 | -6.0 | -10.0 | 0.9 | 6.0 | S |
| 17632 | 4110.5 | 374052.6 | 7463106.0 | -3.2 | -9.9 | 0.3 | 4.0 | S |
| 17632 | 4113.7 | 374112.1 | 7463014.0 | -4.4 | -12.2 | 0.4 | 13.0 | S |
| 17632 | 4117.7 | 374185.6 | 7462906.0 | -7.7 | -16.1 | 0.7 | 9.0 | S |

| LINE # | FID | UTMX (m) | UTMY (m) | INPH. (ppm) | QUAD. (ppm) | COND. (s) | DEPTH (m) | CODE |
|---|---|---|---|---|---|---|---|---|
| 17632 | 4121.5 | 374254.4 | 7462811.0 | -8.5 | -15.5 | 0.7 | 10.0 | S |
| 17632 | 4148.6 | 374558.3 | 7462191.0 | -9.2 | -11.0 | 1.3 | 12.0 | S |
| 17632 | 4150.8 | 374588.0 | 7462126.0 | -10.1 | -6.8 | 2.9 | 24.0 | S |
| 17632 | 4166.4 | 374831.6 | 7461624.0 | -5.4 | -3.2 | 2.9 | 41.0 | S |
| 17632 | 4173.8 | 374967.0 | 7461386.0 | -10.4 | -14.4 | 1.0 | 15.0 | S |
| 17632 | 4179.1 | 375062.2 | 7461218.0 | -7.6 | -10.6 | 1.2 | 22.0 | S |
| 17632 | 4194.7 | 375291.5 | 7460724.0 | -4.5 | -6.3 | 1.0 | 24.0 | S |
| 17632 | 4222.9 | 375765.8 | 7459939.0 | -12.4 | -14.9 | 1.0 | 19.0 | H |
| 17632 | 4237.2 | 375954.4 | 7459613.0 | -21.4 | -31.0 | 1.2 | 12.0 | H |
| 17632 | 4250.5 | 376140.8 | 7459306.0 | -19.6 | -21.8 | 2.0 | 12.0 | H |
| 17632 | 4264.3 | 376346.3 | 7458961.0 | -22.9 | -21.7 | 2.0 | 2.0 | H |
| 17701 | 673.0 | 376042.1 | 7458631.0 | -10.9 | -13.9 | 1.0 | 4.0 | H |
| 17701 | 679.7 | 375947.3 | 7458798.0 | -38.5 | -40.1 | 2.9 | 6.0 | H |
| 17701 | 682.9 | 375902.7 | 7458881.0 | -38.5 | -33.8 | 3.6 | 10.0 | H |
| 17701 | 685.4 | 375869.0 | 7458947.0 | -24.5 | -24.5 | 2.0 | 16.0 | H |
| 17701 | 690.5 | 375802.8 | 7459081.0 | -19.3 | -12.8 | 2.9 | 11.0 | H |
| 17701 | 699.7 | 375679.3 | 7459322.0 | -14.8 | -18.0 | 1.3 | 18.0 | H |
| 17701 | 726.1 | 375263.2 | 7459936.0 | -6.9 | -16.6 | 0.6 | 7.0 | S |
| 17701 | 752.4 | 374920.3 | 7460529.0 | -7.8 | -15.7 | 0.7 | 9.0 | S |
| 17701 | 756.4 | 374864.6 | 7460626.0 | -11.3 | -18.2 | 0.9 | 12.0 | S |
| 17701 | 759.2 | 374827.3 | 7460692.0 | -11.1 | -17.2 | 1.0 | 16.0 | S |
| 17701 | 775.6 | 374620.2 | 7461085.0 | -11.6 | -19.4 | 0.9 | 10.0 | S |
| 17701 | 780.0 | 374564.2 | 7461183.0 | -13.4 | -23.6 | 1.3 | 16.0 | S |
| 17701 | 783.6 | 374520.3 | 7461254.0 | -16.5 | -24.9 | 1.3 | 13.0 | S |
| 17701 | 810.8 | 374253.7 | 7461680.0 | -13.5 | -21.3 | 1.3 | 20.0 | S |
| 17701 | 822.4 | 374163.1 | 7461837.0 | -16.9 | -25.3 | 1.3 | 15.0 | S |
| 17701 | 832.7 | 374080.6 | 7461984.0 | -15.4 | -28.5 | 0.9 | 7.0 | S |
| 17701 | 842.7 | 374001.4 | 7462144.0 | -7.1 | -14.6 | 0.6 | 13.0 | S |
| 17701 | 857.9 | 373848.1 | 7462429.0 | -2.1 | -9.6 | 0.1 | 1.0 | S |
| 17701 | 876.7 | 373652.7 | 7462779.0 | -5.8 | -7.5 | 1.2 | 21.0 | S |
| 17701 | 881.9 | 373593.1 | 7462896.0 | -6.1 | -6.6 | 1.2 | 24.0 | S |
| 17701 | 928.6 | 373003.2 | 7463916.0 | -11.9 | -10.6 | 2.0 | 14.0 | S |
| 17701 | 935.8 | 372897.4 | 7464073.0 | -7.8 | -6.7 | 2.0 | 26.0 | S |
| 17701 | 993.0 | 372112.0 | 7465505.0 | -7.0 | -9.7 | 0.9 | 12.0 | S |
| 17701 | 1005.0 | 371905.8 | 7465762.0 | -9.0 | -4.8 | 3.6 | 26.0 | S |
| 17701 | 1014.6 | 371741.8 | 7465899.0 | -7.8 | -4.2 | 4.3 | 34.0 | S |
| 17701 | 1045.7 | 371475.8 | 7466474.0 | -3.5 | -3.8 | 1.2 | 20.0 | S |
| 17701 | 1051.3 | 371410.8 | 7466582.0 | -3.4 | -4.5 | 0.9 | 27.0 | S |
| 17711 | 1153.1 | 371071.5 | 7467325.0 | -3.7 | -4.0 | 1.2 | 19.0 | S |
| 17721 | 1297.1 | 370522.7 | 7468146.0 | -3.3 | -4.3 | 0.9 | 44.0 | S |
| 17721 | 1340.6 | 370068.6 | 7468820.0 | -4.9 | -8.6 | 0.7 | 19.0 | S |
| 17721 | 1394.2 | 369687.8 | 7469634.0 | -10.7 | -7.9 | 2.0 | 30.0 | S |
| 17721 | 1403.0 | 369598.4 | 7469770.0 | -5.2 | -3.0 | 2.9 | 49.0 | S |
| 17721 | 1413.8 | 369471.1 | 7469963.0 | -5.2 | -7.9 | 0.7 | 16.0 | S |
| 17721 | 1435.0 | 369260.0 | 7470426.0 | -6.8 | -6.6 | 1.6 | 28.0 | L |
| 17721 | 1455.3 | 368960.9 | 7470854.0 | -5.9 | -11.8 | 0.9 | 25.0 | S |
| 17721 | 1471.3 | 368813.7 | 7471135.0 | -5.6 | -7.0 | 1.2 | 31.0 | S |
| 17741 | 1893.4 | 366569.6 | 7475181.0 | -5.1 | -3.9 | 2.0 | 27.0 | S |
| 17741 | 1919.7 | 366209.1 | 7475854.0 | -4.6 | -10.0 | 0.6 | 22.0 | S |

| LINE # | FID | UTMX (m) | UTMY (m) | INPH. (ppm) | QUAD. (ppm) | COND. (s) | DEPTH (m) | CODE |
|---|---|---|---|---|---|---|---|---|
| 17741 | 1933.7 | 365999.8 | 7476191.0 | -5.4 | -6.3 | 1.0 | 28.0 | L |
| 17741 | 1957.7 | 365640.0 | 7476820.0 | -6.9 | -9.4 | 1.0 | 15.0 | S |
| 17741 | 1969.3 | 365439.7 | 7477122.0 | -4.1 | -3.9 | 1.2 | 39.0 | S |
| 17741 | 2121.6 | 363861.2 | 7479973.0 | -4.1 | -9.0 | 0.5 | 31.0 | S |
| 17741 | 2189.6 | 363200.0 | 7481032.0 | -12.9 | -7.5 | 5.2 | 14.0 | S |
| 17741 | 2200.0 | 363082.3 | 7481235.0 | -13.3 | -11.4 | 3.2 | 18.0 | S |
| 17741 | 2209.2 | 362950.6 | 7481414.0 | -16.0 | -11.5 | 3.2 | 10.0 | S |
| 17741 | 2215.2 | 362850.8 | 7481531.0 | -16.1 | -16.3 | 2.0 | 16.0 | S |
| 17741 | 2250.8 | 362488.2 | 7482180.0 | -6.8 | -8.2 | 1.2 | 29.0 | S |
| 17741 | 2267.6 | 362398.9 | 7482418.0 | -6.3 | -5.2 | 2.0 | 35.0 | S |
| 17741 | 2348.0 | 361830.6 | 7483480.0 | -7.3 | -8.1 | 1.2 | 30.0 | S |
| 17741 | 2387.5 | 361366.7 | 7484165.0 | -3.8 | -7.4 | 0.7 | 24.0 | S |
| 17741 | 2407.9 | 361068.9 | 7484617.0 | -10.7 | -16.7 | 1.0 | 10.0 | H |
| 17741 | 2423.5 | 360823.8 | 7485043.0 | -6.6 | -10.5 | 0.9 | 4.0 | H |
| 17741 | 2431.5 | 360692.9 | 7485225.0 | -15.5 | -18.9 | 1.3 | 13.0 | H |
| 17741 | 2440.3 | 360546.2 | 7485433.0 | -34.7 | -26.6 | 2.9 | 5.0 | H |
| 17801 | 568.4 | 375714.3 | 7458494.0 | -11.2 | -12.1 | 2.0 | 11.0 | H |
| 17801 | 593.6 | 375301.2 | 7459176.0 | -5.6 | -8.1 | 1.0 | 25.0 | S |
| 17801 | 613.2 | 374964.5 | 7459708.0 | -4.0 | -10.6 | 0.4 | 13.0 | S |
| 17801 | 640.8 | 374563.6 | 7460389.0 | -5.0 | -13.1 | 0.4 | 3.0 | S |
| 17801 | 656.8 | 374374.3 | 7460700.0 | -2.8 | -10.1 | 0.3 | 10.0 | S |
| 17801 | 681.1 | 374118.0 | 7461133.0 | -1.6 | -8.6 | 0.2 | 17.0 | S |
| 17801 | 713.1 | 373735.7 | 7461706.0 | -17.0 | -18.3 | 1.3 | 12.0 | S |
| 17801 | 735.9 | 373575.5 | 7462016.0 | -14.4 | -25.0 | 1.3 | 18.0 | S |
| 17801 | 753.9 | 373386.7 | 7462379.0 | -6.2 | -8.3 | 1.0 | 27.0 | S |
| 17801 | 787.9 | 373028.4 | 7463143.0 | -3.4 | -7.2 | 0.4 | 18.0 | S |
| 17801 | 807.5 | 372769.7 | 7463538.0 | -5.3 | -6.3 | 1.0 | 13.0 | S |
| 17801 | 819.5 | 372571.4 | 7463852.0 | -7.0 | -12.9 | 0.6 | 6.0 | S |
| 17801 | 841.9 | 372221.4 | 7464408.0 | -9.7 | -13.9 | 1.0 | 16.0 | S |
| 17801 | 862.3 | 371972.7 | 7464887.0 | -7.4 | -12.9 | 0.6 | 1.0 | S |
| 17801 | 887.5 | 371750.8 | 7465303.0 | -5.9 | -13.7 | 0.6 | 16.0 | S |
| 17801 | 1045.0 | 370530.0 | 7467196.0 | -5.1 | -15.2 | 0.4 | 16.0 | S |
| 17801 | 1150.6 | 369828.7 | 7468626.0 | -8.0 | -6.0 | 2.3 | 1.0 | S |
| 17801 | 1193.3 | 369399.5 | 7469425.0 | -6.9 | -8.9 | 1.0 | 12.0 | S |
| 17801 | 1214.5 | 369198.3 | 7469886.0 | -12.6 | -17.3 | 2.0 | 19.0 | S |
| 17821 | 1670.4 | 366673.6 | 7474056.0 | -6.2 | -4.7 | 2.0 | 29.0 | S |
| 17821 | 1707.5 | 366084.3 | 7474958.0 | -7.5 | -11.0 | 1.2 | 29.0 | S |
| 17821 | 1718.7 | 365949.8 | 7475255.0 | -9.7 | -9.4 | 2.0 | 29.0 | L |
| 17821 | 1745.8 | 365596.8 | 7475948.0 | -9.6 | -8.5 | 2.0 | 28.0 | S |
| 17821 | 1775.4 | 365198.3 | 7476656.0 | -11.0 | -10.6 | 2.0 | 15.0 | S |
| 17821 | 1806.2 | 364758.2 | 7477276.0 | -18.1 | -27.0 | 1.2 | 7.0 | S |
| 17821 | 1811.8 | 364694.8 | 7477360.0 | -14.6 | -16.3 | 2.0 | 17.0 | S |
| 17831 | 1945.4 | 363663.5 | 7479191.0 | -7.6 | -4.1 | 4.3 | 23.0 | S |
| 17841 | 2100.6 | 362768.0 | 7481001.0 | -4.5 | -7.3 | 0.9 | 24.0 | S |
| 17841 | 2126.2 | 362475.5 | 7481419.0 | -19.6 | -18.9 | 2.0 | 13.0 | S |
| 17841 | 2130.2 | 362415.1 | 7481490.0 | -18.9 | -23.1 | 2.0 | 14.0 | S |
| 17851 | 2220.1 | 362074.3 | 7481971.0 | -6.5 | -3.6 | 2.9 | 47.0 | S |
| 17851 | 2227.5 | 362045.5 | 7482024.0 | -6.6 | -2.8 | 4.3 | 55.0 | S |
| 17851 | 2241.1 | 362002.8 | 7482170.0 | -2.2 | -7.8 | 0.2 | 22.0 | S |

| LINE # | FID | UTMX (m) | UTMY (m) | INPH. (ppm) | QUAD. (ppm) | COND. (s) | DEPTH (m) | CODE |
|---|---|---|---|---|---|---|---|---|
| 17851 | 2326.6 | 361250.9 | 7483626.0 | -3.6 | -4.9 | 1.0 | 30.0 | S |
| 17851 | 2332.0 | 361218.2 | 7483729.0 | -4.7 | -4.8 | 1.2 | 36.0 | S |
| 17851 | 2362.4 | 360804.3 | 7484389.0 | -9.5 | -15.4 | 0.9 | 6.0 | S |
| 17851 | 2380.0 | 360471.5 | 7484810.0 | -9.1 | -18.0 | 0.6 | 11.0 | S |
| 17851 | 2388.8 | 360326.7 | 7485021.0 | -20.2 | -20.4 | 2.0 | 5.0 | H |
| 17902 | 2484.3 | 360724.5 | 7483836.0 | -4.1 | -4.6 | 1.0 | 22.0 | S |
| 17902 | 2516.9 | 361016.6 | 7483262.0 | -4.5 | -4.7 | 1.0 | 21.0 | S |
| 17911 | 747.6 | 375238.4 | 7458321.0 | -13.4 | -13.2 | 2.0 | 15.0 | S |
| 17911 | 761.2 | 375055.4 | 7458663.0 | -7.7 | -9.3 | 1.2 | 22.0 | S |
| 17911 | 773.2 | 374842.8 | 7458956.0 | -9.8 | -7.4 | 2.9 | 23.0 | S |
| 17911 | 786.0 | 374682.8 | 7459227.0 | -9.1 | -10.5 | 1.3 | 19.0 | S |
| 17911 | 794.4 | 374581.7 | 7459387.0 | -5.9 | -6.8 | 1.2 | 32.0 | L |
| 17911 | 831.1 | 374057.2 | 7460299.0 | -4.0 | -7.4 | 0.7 | 30.0 | S |
| 17911 | 840.3 | 373919.9 | 7460499.0 | -4.7 | -10.0 | 0.6 | 16.0 | S |
| 17911 | 850.7 | 373817.9 | 7460714.0 | -4.5 | -8.7 | 0.7 | 14.0 | S |
| 17911 | 883.1 | 373494.6 | 7461348.0 | -7.7 | -5.1 | 2.9 | 20.0 | S |
| 17911 | 974.3 | 372422.8 | 7463385.0 | -10.2 | -7.8 | 2.0 | 27.0 | S |
| 17911 | 989.1 | 372199.6 | 7463826.0 | -6.6 | -7.4 | 1.6 | 28.0 | S |
| 17911 | 994.3 | 372110.7 | 7463968.0 | -6.4 | -8.3 | 1.0 | 24.0 | S |
| 17911 | 1035.1 | 371650.7 | 7464885.0 | -5.6 | -6.6 | 1.2 | 20.0 | S |
| 17911 | 1056.7 | 371373.2 | 7465314.0 | -12.2 | -16.4 | 1.0 | 18.0 | S |
| 17911 | 1063.1 | 371304.0 | 7465436.0 | -8.1 | -13.0 | 0.7 | 13.0 | S |
| 17911 | 1071.0 | 371218.7 | 7465587.0 | -8.0 | -9.0 | 1.2 | 15.0 | S |
| 17911 | 1076.2 | 371162.6 | 7465686.0 | -7.2 | -10.8 | 0.9 | 7.0 | S |
| 17911 | 1161.0 | 370438.4 | 7466905.0 | -4.6 | -7.7 | 0.7 | 19.0 | S |
| 17911 | 1289.4 | 369060.8 | 7469163.0 | -5.1 | -3.2 | 2.9 | 40.0 | S |
| 17911 | 1342.1 | 368593.9 | 7469971.0 | -2.4 | -5.9 | 0.3 | 35.0 | S |
| 17912 | 2637.1 | 361428.6 | 7482302.0 | -6.0 | -5.3 | 2.0 | 36.0 | S |
| 17912 | 2692.2 | 362168.2 | 7481294.0 | -9.4 | -8.5 | 1.6 | 21.0 | S |
| 17912 | 2709.3 | 362340.5 | 7481016.0 | -19.0 | -22.6 | 2.0 | 18.0 | S |
| 17921 | 1669.1 | 366289.8 | 7473944.0 | -3.3 | -4.7 | 0.6 | 40.0 | S |
| 17921 | 1691.1 | 365980.5 | 7474495.0 | -5.5 | -6.9 | 0.9 | 37.0 | S |
| 17921 | 1698.4 | 365860.2 | 7474692.0 | -4.4 | -3.5 | 1.2 | 40.0 | S |
| 17921 | 1729.5 | 365386.5 | 7475562.0 | -7.8 | -12.0 | 1.2 | 14.0 | S |
| 17921 | 1742.2 | 365190.0 | 7475911.0 | -6.9 | -10.9 | 0.9 | 11.0 | S |
| 17921 | 1760.2 | 364911.1 | 7476395.0 | -11.3 | -15.7 | 1.0 | 6.0 | S |
| 17921 | 1767.4 | 364791.4 | 7476585.0 | -6.3 | -11.4 | 0.9 | 11.0 | S |
| 17921 | 1792.3 | 364460.6 | 7477106.0 | -4.2 | -15.8 | 0.3 | 0.0 | S |
| 17921 | 1796.2 | 364420.0 | 7477199.0 | -6.6 | -14.3 | 0.6 | 5.0 | S |
| 17922 | 2921.1 | 364189.9 | 7477521.0 | -6.4 | -3.5 | 2.5 | 16.0 | S |
| 17922 | 2932.6 | 364384.7 | 7477164.0 | -11.7 | -11.6 | 2.0 | 17.0 | S |
| 17922 | 2963.1 | 364786.2 | 7476409.0 | -17.7 | -20.8 | 2.0 | 9.0 | S |
| 17922 | 3023.4 | 365580.2 | 7474915.0 | -0.5 | -5.3 | 0.1 | 0.0 | S |
| 18001 | 555.3 | 374870.3 | 7458321.0 | -7.6 | -12.0 | 1.2 | 19.0 | H |
| 18001 | 572.5 | 374650.4 | 7458655.0 | -16.6 | -16.2 | 2.0 | 7.0 | H |
| 18001 | 597.7 | 374375.5 | 7459144.0 | -6.7 | -12.4 | 0.9 | 29.0 | S |
| 18001 | 637.3 | 373752.4 | 7460140.0 | -6.4 | -8.2 | 1.0 | 29.0 | S |
| 18001 | 643.6 | 373661.3 | 7460289.0 | -6.9 | -10.6 | 0.9 | 22.0 | S |
| 18001 | 660.7 | 373439.8 | 7460683.0 | -5.4 | -12.1 | 0.6 | 20.0 | S |

| LINE # | FID | UTMX (m) | UTMY (m) | INPH. (ppm) | QUAD. (ppm) | COND. (s) | DEPTH (m) | CODE |
|---|---|---|---|---|---|---|---|---|
| 18001 | 665.1 | 373376.4 | 7460778.0 | -4.7 | -12.5 | 0.6 | 18.0 | S |
| 18001 | 686.8 | 373106.7 | 7461241.0 | -7.4 | -11.2 | 0.9 | 7.0 | S |
| 18001 | 734.3 | 372506.9 | 7462298.0 | -4.6 | -8.1 | 0.7 | 13.0 | S |
| 18001 | 743.5 | 372362.7 | 7462549.0 | -4.4 | -8.7 | 0.5 | 17.0 | S |
| 18001 | 867.6 | 370828.8 | 7465238.0 | -16.2 | -10.2 | 3.2 | 18.0 | S |
| 18001 | 879.4 | 370751.0 | 7465372.0 | -15.0 | -23.8 | 1.3 | 20.0 | S |
| 18001 | 899.0 | 370664.0 | 7465549.0 | -5.6 | -10.6 | 0.9 | 30.0 | S |
| 18001 | 930.9 | 370363.5 | 7466032.0 | -6.7 | -6.3 | 2.0 | 35.0 | S |
| 18001 | 940.9 | 370324.7 | 7466092.0 | -4.9 | -6.6 | 0.9 | 40.0 | S |
| 18011 | 1053.7 | 370005.3 | 7466633.0 | -2.7 | -5.8 | 0.5 | 29.0 | S |
| 18011 | 1069.6 | 369847.4 | 7466860.0 | -3.1 | -4.8 | 0.6 | 28.0 | S |
| 18011 | 1153.9 | 369188.2 | 7468156.0 | -3.0 | -7.2 | 0.4 | 39.0 | S |
| 18011 | 1203.2 | 368773.8 | 7468984.0 | -4.8 | -4.0 | 2.0 | 38.0 | S |
| 18021 | 1424.5 | 367044.8 | 7471713.0 | -4.4 | -7.3 | 0.7 | 18.0 | S |
| 18021 | 1554.0 | 365672.8 | 7474301.0 | -4.5 | -6.1 | 0.9 | 28.0 | S |
| 18021 | 1595.6 | 364988.3 | 7475406.0 | -10.7 | -15.3 | 1.0 | 13.0 | S |
| 18021 | 1606.4 | 364811.2 | 7475686.0 | -1.6 | -6.8 | 0.2 | 25.0 | S |
| 18021 | 1630.0 | 364437.5 | 7476300.0 | -7.7 | -6.5 | 2.3 | 21.0 | S |
| 18021 | 1635.2 | 364352.7 | 7476438.0 | -5.2 | -4.8 | 1.2 | 22.0 | S |
| 18021 | 1660.0 | 363970.5 | 7477041.0 | -3.2 | -11.7 | 0.3 | 14.0 | S |
| 18021 | 1702.0 | 363686.6 | 7477630.0 | -1.3 | -7.6 | 0.0 | 0.0 | S |
| 18021 | 1729.1 | 363442.1 | 7477992.0 | -0.8 | -8.7 | 0.0 | 0.0 | S |
| 18031 | 1879.5 | 362419.3 | 7479534.0 | -5.2 | -3.3 | 2.9 | 38.0 | S |
| 18031 | 1956.5 | 361837.7 | 7480940.0 | -7.0 | -14.7 | 0.6 | 16.0 | S |
| 18031 | 1959.7 | 361809.5 | 7481003.0 | -9.1 | -19.6 | 0.6 | 18.0 | S |
| 18031 | 1962.7 | 361779.6 | 7481064.0 | -9.9 | -13.9 | 1.0 | 24.0 | S |
| 18031 | 1971.5 | 361664.4 | 7481237.0 | -16.3 | -9.4 | 3.8 | 15.0 | S |
| 18031 | 1978.3 | 361577.3 | 7481375.0 | -21.3 | -15.4 | 2.9 | 2.0 | S |
| 18031 | 1988.2 | 361474.4 | 7481524.0 | -12.7 | -9.5 | 3.8 | 21.0 | S |
| 18031 | 2058.2 | 361144.0 | 7482240.0 | -1.4 | -6.7 | 0.1 | 0.0 | S |
| 18031 | 2156.5 | 360240.1 | 7483761.0 | -1.2 | -5.9 | 0.1 | 0.0 | S |
| 18031 | 2168.1 | 360083.5 | 7484066.0 | -4.2 | -10.7 | 0.4 | 12.0 | S |
| 18102 | 3213.6 | 360933.3 | 7481504.0 | -3.9 | -4.5 | 1.2 | 13.0 | S |
| 18102 | 3225.7 | 361077.4 | 7481266.0 | -15.0 | -11.5 | 3.2 | 10.0 | S |
| 18102 | 3234.5 | 361182.2 | 7481093.0 | -9.2 | -10.3 | 1.3 | 12.0 | S |
| 18102 | 3253.7 | 361411.0 | 7480715.0 | -10.0 | -16.9 | 1.0 | 13.0 | S |
| 18102 | 3262.1 | 361511.0 | 7480550.0 | -8.1 | -12.5 | 0.7 | 10.0 | S |
| 18102 | 3348.8 | 362543.9 | 7478845.0 | -2.9 | -4.1 | 0.9 | 24.0 | S |
| 18102 | 3371.2 | 362810.7 | 7478404.0 | -10.4 | -14.4 | 1.0 | 16.0 | S |
| 18102 | 3381.2 | 362930.3 | 7478208.0 | -9.6 | -7.0 | 2.9 | 26.0 | S |
| 18102 | 3432.4 | 363650.0 | 7476945.0 | -5.2 | -6.1 | 1.0 | 36.0 | S |
| 18102 | 3447.2 | 363886.1 | 7476545.0 | -6.0 | -5.3 | 2.0 | 44.0 | S |
| 18102 | 3502.8 | 364835.8 | 7474788.0 | -8.8 | -14.5 | 0.9 | 4.0 | S |
| 18102 | 3543.9 | 365580.4 | 7473468.0 | -4.1 | -6.1 | 0.9 | 22.0 | S |
| 18112 | 3813.8 | 368104.1 | 7469223.0 | -5.4 | -10.2 | 0.6 | 17.0 | S |
| 18112 | 3831.3 | 368247.8 | 7468927.0 | -2.3 | -3.5 | 0.6 | 32.0 | S |
| 18112 | 3838.9 | 368326.0 | 7468757.0 | -5.8 | -6.1 | 1.6 | 6.0 | S |
| 18132 | 4223.3 | 370152.9 | 7465499.0 | -7.1 | -5.8 | 2.0 | 14.0 | S |
| 18132 | 4252.1 | 370680.2 | 7464923.0 | -4.7 | -5.3 | 1.2 | 29.0 | S |

| LINE # | FID | UTMX (m) | UTMY (m) | INPH. (ppm) | QUAD. (ppm) | COND. (s) | DEPTH (m) | CODE |
|---|---|---|---|---|---|---|---|---|
| 18132 | 4273.7 | 371021.5 | 7464383.0 | -8.7 | -12.2 | 1.3 | 20.0 | S |
| 18132 | 4310.1 | 371484.3 | 7463423.0 | -2.4 | -5.7 | 0.3 | 10.0 | S |
| 18132 | 4319.2 | 371639.2 | 7463139.0 | -11.6 | -12.8 | 1.0 | 1.0 | S |
| 18132 | 4325.6 | 371745.5 | 7462957.0 | -7.8 | -7.9 | 1.6 | 31.0 | S |
| 18132 | 4356.4 | 372097.6 | 7462221.0 | -7.3 | -13.0 | 0.6 | 15.0 | S |
| 18132 | 4372.8 | 372336.8 | 7461790.0 | -5.8 | -14.1 | 0.6 | 15.0 | S |
| 18132 | 4392.8 | 372649.2 | 7461279.0 | -5.8 | -13.3 | 0.6 | 10.0 | S |
| 18132 | 4398.8 | 372778.6 | 7461091.0 | -8.9 | -13.1 | 0.9 | 7.0 | S |
| 18132 | 4406.4 | 372942.6 | 7460835.0 | -5.2 | -8.5 | 0.7 | 15.0 | S |
| 18132 | 4420.0 | 373239.2 | 7460347.0 | -3.7 | -3.5 | 2.0 | 31.0 | S |
| 18132 | 4431.6 | 373476.7 | 7459946.0 | -9.8 | -8.8 | 2.0 | 23.0 | S |
| 18132 | 4467.9 | 374146.3 | 7458733.0 | -7.8 | -9.3 | 1.2 | 19.0 | S |
| 18152 | 4023.7 | 368883.2 | 7467602.0 | -8.6 | -3.2 | 7.2 | 21.0 | S |
| 18152 | 4034.4 | 369098.8 | 7467587.0 | -7.6 | -4.5 | 2.9 | 23.0 | S |
| 18152 | 4067.1 | 369433.0 | 7466836.0 | -7.6 | -11.8 | 1.2 | 21.0 | S |
| 18172 | 4292.4 | 360982.2 | 7481376.0 | -12.1 | -4.8 | 4.3 | 14.0 | H |
| 18172 | 4303.2 | 361181.6 | 7481184.0 | -31.5 | -15.7 | 4.3 | 15.0 | H |
| 18172 | 4316.4 | 361320.8 | 7481002.0 | -6.3 | -4.6 | 2.0 | 39.0 | S |
| 18172 | 4347.5 | 361674.6 | 7480240.0 | -3.1 | -6.4 | 0.5 | 23.0 | S |
| 18172 | 4357.1 | 361794.1 | 7479968.0 | -3.2 | -4.9 | 0.6 | 31.0 | S |
| 18201 | 514.2 | 373566.3 | 7458893.0 | -11.2 | -13.9 | 1.0 | 20.0 | S |
| 18201 | 522.2 | 373459.2 | 7459061.0 | -9.9 | -15.1 | 1.0 | 25.0 | S |
| 18201 | 545.7 | 373121.6 | 7459620.0 | -6.9 | -9.6 | 0.9 | 13.0 | S |
| 18201 | 571.3 | 372690.2 | 7460341.0 | -10.4 | -12.4 | 2.0 | 19.0 | S |
| 18201 | 590.9 | 372388.2 | 7460851.0 | -10.4 | -11.8 | 2.0 | 17.0 | S |
| 18201 | 630.1 | 371855.1 | 7461980.0 | -2.7 | -6.9 | 0.4 | 17.0 | S |
| 18201 | 637.7 | 371738.6 | 7462206.0 | -2.5 | -7.6 | 0.4 | 20.0 | S |
| 18201 | 663.6 | 371269.1 | 7462913.0 | -9.5 | -14.8 | 1.0 | 12.0 | S |
| 18201 | 668.8 | 371190.3 | 7463020.0 | -15.9 | -24.8 | 1.3 | 20.0 | S |
| 18201 | 673.6 | 371125.7 | 7463116.0 | -11.2 | -20.3 | 0.9 | 19.0 | S |
| 18201 | 715.2 | 370543.6 | 7464127.0 | -7.0 | -11.3 | 0.9 | 13.0 | S |
| 18201 | 749.5 | 370245.8 | 7464660.0 | -5.1 | -10.7 | 0.6 | 23.0 | S |
| 18201 | 756.8 | 370197.3 | 7464750.0 | -4.4 | -12.0 | 0.4 | 21.0 | S |
| 18201 | 813.1 | 369759.2 | 7465418.0 | -7.9 | -6.8 | 2.0 | 39.0 | S |
| 18201 | 825.1 | 369679.8 | 7465535.0 | -12.7 | -11.5 | 3.2 | 32.0 | S |
| 18201 | 855.1 | 369544.8 | 7465919.0 | -11.3 | -7.3 | 2.9 | 6.0 | S |
| 18201 | 887.3 | 369134.8 | 7466636.0 | -10.9 | -12.2 | 2.0 | 17.0 | S |
| 18201 | 897.0 | 369004.1 | 7466850.0 | -4.3 | -3.4 | 2.0 | 39.0 | S |
| 18221 | 1339.2 | 365392.8 | 7473244.0 | -6.2 | -7.6 | 1.0 | 36.0 | S |
| 18221 | 1377.5 | 364799.8 | 7474232.0 | -7.4 | -5.6 | 2.0 | 34.0 | S |
| 18221 | 1390.7 | 364590.6 | 7474599.0 | -10.5 | -12.1 | 2.0 | 13.0 | S |
| 18221 | 1419.9 | 364115.7 | 7475346.0 | -3.8 | -4.4 | 1.2 | 35.0 | S |
| 18221 | 1449.5 | 363660.4 | 7476176.0 | -6.2 | -9.7 | 0.9 | 19.0 | S |
| 18221 | 1544.9 | 362481.2 | 7478143.0 | -3.3 | -6.9 | 0.4 | 29.0 | S |
| 18221 | 1553.3 | 362428.1 | 7478250.0 | -9.0 | -15.2 | 0.9 | 18.0 | S |
| 18221 | 1563.7 | 362377.4 | 7478357.0 | -7.9 | -13.4 | 0.7 | 21.0 | S |
| 18251 | 1826.5 | 361330.8 | 7480243.0 | -4.4 | -5.0 | 1.0 | 30.0 | S |
| 18251 | 1862.4 | 361011.0 | 7480729.0 | -6.1 | -10.0 | 0.9 | 15.0 | S |
| 18251 | 1869.2 | 360981.4 | 7480882.0 | -7.6 | -5.3 | 2.9 | 25.0 | S |

| LINE # | FID | UTMX (m) | UTMY (m) | INPH. (ppm) | QUAD. (ppm) | COND. (s) | DEPTH (m) | CODE |
|---|---|---|---|---|---|---|---|---|
| 18251 | 1886.8 | 360820.6 | 7481287.0 | -22.5 | -12.2 | 5.1 | 13.0 | H |
| 18251 | 1892.0 | 360737.1 | 7481381.0 | -26.1 | -22.1 | 3.6 | 12.0 | H |
| 18251 | 1898.8 | 360647.4 | 7481497.0 | -31.8 | -28.8 | 2.9 | 8.0 | S |
| 18251 | 1924.7 | 360382.6 | 7481814.0 | -5.2 | -3.9 | 2.0 | 42.0 | S |
| 18251 | 1930.5 | 360334.5 | 7481870.0 | -5.6 | -3.0 | 3.6 | 51.0 | S |
| 18301 | 714.8 | 373129.8 | 7458896.0 | -13.3 | -11.9 | 3.2 | 26.0 | S |
| 18301 | 735.6 | 372853.8 | 7459398.0 | -11.2 | -13.0 | 1.0 | 14.0 | S |
| 18301 | 741.6 | 372759.8 | 7459548.0 | -17.7 | -17.3 | 2.9 | 17.0 | S |
| 18301 | 758.4 | 372499.2 | 7459987.0 | -6.8 | -5.0 | 2.5 | 33.0 | S |
| 18301 | 771.5 | 372288.8 | 7460338.0 | -10.0 | -11.0 | 2.0 | 23.0 | S |
| 18301 | 777.1 | 372196.3 | 7460484.0 | -12.4 | -13.9 | 1.0 | 11.0 | S |
| 18301 | 787.1 | 372040.5 | 7460749.0 | -9.8 | -16.4 | 1.0 | 14.0 | S |
| 18301 | 841.1 | 371154.2 | 7462389.0 | -10.2 | -9.6 | 2.0 | 4.0 | S |
| 18301 | 878.3 | 370700.2 | 7463106.0 | -6.1 | -5.9 | 1.6 | 21.0 | S |
| 18301 | 938.7 | 370171.0 | 7464102.0 | -4.1 | -8.6 | 0.5 | 27.0 | S |
| 18301 | 990.3 | 369689.5 | 7464851.0 | -5.7 | -9.3 | 0.9 | 13.0 | S |
| 18301 | 1025.0 | 369299.0 | 7465495.0 | -2.6 | -8.7 | 0.3 | 22.0 | S |
| 18301 | 1036.6 | 369225.3 | 7465665.0 | -8.0 | -7.8 | 1.6 | 16.0 | S |
| 18301 | 1209.6 | 367768.1 | 7468303.0 | -8.1 | -5.0 | 2.9 | 9.0 | S |
| 18301 | 1215.6 | 367703.7 | 7468412.0 | -8.4 | -3.5 | 4.3 | 6.0 | S |
| 18301 | 1222.4 | 367633.1 | 7468552.0 | -8.8 | -3.6 | 4.3 | 4.0 | S |
| 18311 | 1556.5 | 365220.3 | 7472735.0 | -10.6 | -17.6 | 0.9 | 9.0 | S |
| 18311 | 1573.2 | 364985.5 | 7473150.0 | -8.3 | -10.5 | 1.2 | 13.0 | L |
| 18311 | 1602.3 | 364529.4 | 7473903.0 | -10.4 | -15.0 | 1.0 | 6.0 | S |
| 18311 | 1611.5 | 364382.8 | 7474149.0 | -11.2 | -15.9 | 1.0 | 5.0 | S |
| 18312 | 2364.6 | 360112.7 | 7481532.0 | -7.1 | -7.0 | 1.6 | 23.0 | S |
| 18312 | 2369.4 | 360204.0 | 7481444.0 | -9.7 | -9.2 | 2.0 | 15.0 | S |
| 18312 | 2377.8 | 360339.2 | 7481265.0 | -6.7 | -2.0 | 8.7 | 22.0 | S |
| 18312 | 2393.0 | 360534.8 | 7480885.0 | -4.9 | -2.2 | 4.3 | 49.0 | S |
| 18312 | 2400.1 | 360600.4 | 7480741.0 | -4.8 | -2.5 | 2.9 | 35.0 | S |
| 18322 | 2534.9 | 361206.1 | 7479348.0 | -6.3 | -12.6 | 0.6 | 10.0 | S |
| 18322 | 2581.6 | 361733.0 | 7478530.0 | -4.5 | -6.8 | 0.7 | 24.0 | S |
| 18322 | 2617.1 | 362134.3 | 7477898.0 | -5.5 | -4.3 | 2.0 | 24.0 | S |
| 18322 | 2626.3 | 362245.1 | 7477722.0 | -4.6 | -2.6 | 2.9 | 44.0 | S |
| 18322 | 2639.1 | 362401.8 | 7477466.0 | -3.5 | -4.6 | 0.6 | 30.0 | S |
| 18322 | 2663.5 | 362675.9 | 7477010.0 | -5.7 | -6.6 | 1.2 | 30.0 | S |
| 18402 | 2696.1 | 359923.0 | 7481198.0 | -18.8 | -8.7 | 5.8 | 10.0 | H |
| 18402 | 2705.3 | 360031.5 | 7481003.0 | -9.3 | -2.4 | 11.5 | 24.0 | H |
| 18402 | 2719.3 | 360172.4 | 7480734.0 | -8.6 | -8.9 | 1.6 | 19.0 | S |
| 18402 | 2727.7 | 360242.0 | 7480606.0 | -8.6 | -8.0 | 2.0 | 24.0 | S |
| 18402 | 2903.6 | 361914.7 | 7477474.0 | -5.0 | -7.9 | 0.7 | 20.0 | S |
| 18402 | 2940.2 | 362444.2 | 7476743.0 | -6.4 | -11.3 | 0.9 | 25.0 | S |
| 18402 | 2953.1 | 362512.3 | 7476622.0 | -6.8 | -13.6 | 0.6 | 21.0 | S |
| 18402 | 3015.1 | 362892.2 | 7475848.0 | -3.0 | -6.8 | 0.4 | 22.0 | S |
| 18402 | 3044.3 | 363236.7 | 7475220.0 | -3.7 | -7.4 | 0.7. | 25.0 | S |
| 18402 | 3068.3 | 363556.4 | 7474567.0 | -8.9 | -4.5 | 4.3 | 35.0 | S |
| 18402 | 3070.7 | 363598.5 | 7474506.0 | -8.2 | -6.0 | 2.3 | 29.0 | S |
| 18402 | 3074.7 | 363672.6 | 7474405.0 | -9.1 | -8.0 | 2.0 | 25.0 | S |
| 18402 | 3114.2 | 364298.1 | 7473362.0 | -15.8 | -19.4 | 1.3 | 11.0 | S |

| LINE # | FID | UTMX (m) | UTMY (m) | INPH. (ppm) | QUAD. (ppm) | COND. (s) | DEPTH (m) | CODE |
|---|---|---|---|---|---|---|---|---|
| 18402 | 3145.4 | 364788.6 | 7472510.0 | -25.4 | -19.5 | 2.0 | 12.0 | L |
| 18412 | 3374.6 | 367204.0 | 7468390.0 | -5.5 | -3.9 | 2.0 | 27.0 | S |
| 18412 | 3388.9 | 367277.3 | 7468209.0 | -10.9 | -8.4 | 2.0 | 25.0 | S |
| 18432 | 3479.6 | 367418.6 | 7467677.0 | -6.9 | -9.8 | 0.9 | 24.0 | S |
| 18432 | 3551.8 | 368152.4 | 7466600.0 | -3.8 | -5.3 | 1.0 | 31.0 | S |
| 18432 | 3565.7 | 368229.7 | 7466477.0 | -1.7 | -4.5 | 0.4 | 42.0 | S |
| 18442 | 3683.3 | 368884.3 | 7465568.0 | -5.2 | -4.8 | 1.2 | 10.0 | S |
| 18442 | 3696.5 | 369021.6 | 7465359.0 | -6.3 | -7.3 | 1.2 | 31.0 | S |
| 18442 | 3726.4 | 369405.3 | 7464724.0 | -30.7 | -25.9 | 2.9 | 6.0 | S |
| 18442 | 3737.6 | 369493.1 | 7464595.0 | -9.3 | -11.3 | 1.3 | 21.0 | S |
| 18442 | 3743.2 | 369529.4 | 7464531.0 | -9.1 | -12.4 | 1.3 | 27.0 | S |
| 18442 | 3808.3 | 370061.9 | 7463446.0 | -9.3 | -9.7 | 1.3 | 20.0 | S |
| 18442 | 3823.9 | 370223.3 | 7463167.0 | -9.2 | -7.5 | 2.0 | 16.0 | S |
| 18442 | 3833.1 | 370340.6 | 7462936.0 | -6.3 | -5.1 | 2.0 | 32.0 | S |
| 18442 | 3887.0 | 371241.2 | 7461332.0 | -7.2 | -9.4 | 1.0 | 20.0 | S |
| 18442 | 3919.0 | 371750.0 | 7460557.0 | -6.2 | -9.9 | 0.9 | 13.0 | S |
| 18442 | 3929.0 | 371868.7 | 7460195.0 | -11.2 | -17.8 | 0.9 | 6.0 | H |
| 18442 | 3950.2 | 372266.6 | 7459509.0 | -18.1 | -30.3 | 1.2 | 6.0 | H |
| 18442 | 3954.2 | 372353.4 | 7459386.0 | -17.9 | -26.6 | 1.2 | 8.0 | H |
| 18442 | 3957.4 | 372424.3 | 7459288.0 | -11.4 | -20.7 | 0.9 | 10.0 | H |
| 18501 | 805.1 | 372159.8 | 7459274.0 | -23.6 | -28.6 | 1.2 | 8.0 | H |
| 18501 | 809.1 | 372113.9 | 7459358.0 | -30.6 | -43.5 | 2.0 | 13.0 | H |
| 18501 | 815.5 | 372040.8 | 7459494.0 | -44.3 | -56.2 | 1.2 | 6.0 | H |
| 18501 | 825.5 | 371913.6 | 7459701.0 | -22.3 | -28.9 | 1.2 | 12.0 | H |
| 18501 | 831.0 | 371810.0 | 7459794.0 | -17.3 | -23.9 | 1.3 | 20.0 | H |
| 18501 | 837.5 | 371678.7 | 7459905.0 | -24.6 | -35.0 | 1.2 | 12.0 | H |
| 18501 | 842.7 | 371582.6 | 7460012.0 | -29.8 | -43.1 | 2.0 | 9.0 | H |
| 18501 | 857.1 | 371362.2 | 7460386.0 | -8.9 | -13.2 | 0.9 | 8.0 | L |
| 18501 | 943.4 | 370282.7 | 7462222.0 | -5.2 | -10.3 | 0.6 | 16.0 | S |
| 18501 | 958.6 | 370180.0 | 7462428.0 | -5.5 | -1.8 | 5.8 | 51.0 | S |
| 18501 | 988.5 | 369818.9 | 7463094.0 | -7.0 | -8.0 | 1.2 | 17.0 | S |
| 18501 | 1041.7 | 369248.0 | 7463978.0 | -5.2 | -4.0 | 2.0 | 45.0 | S |
| 18501 | 1055.3 | 369149.4 | 7464184.0 | -1.6 | -5.2 | 0.4 | 25.0 | S |
| 18501 | 1090.0 | 368748.6 | 7464849.0 | -10.8 | -8.1 | 2.0 | 30.0 | S |
| 18501 | 1130.0 | 368284.6 | 7465688.0 | -6.3 | -5.5 | 2.0 | 31.0 | S |
| 18501 | 1138.4 | 368201.7 | 7465798.0 | -5.2 | -3.3 | 2.9 | 45.0 | S |
| 18501 | 1165.1 | 367983.7 | 7466239.0 | -6.9 | -5.5 | 2.0 | 24.0 | S |
| 18511 | 1262.3 | 367529.0 | 7467025.0 | -5.8 | -2.7 | 3.6 | 30.0 | S |
| 18511 | 1266.4 | 367487.1 | 7467106.0 | -6.8 | -2.3 | 8.7 | 35.0 | S |
| 18511 | 1307.0 | 367238.8 | 7467618.0 | -5.7 | -15.0 | 0.6 | 19.0 | S |
| 18511 | 1330.6 | 367096.9 | 7467963.0 | -15.7 | -5.7 | 5.8 | 9.0 | S |
| 18511 | 1334.6 | 367067.0 | 7468049.0 | -9.6 | -5.1 | 4.3 | 13.0 | S |
| 18511 | 1360.2 | 366732.7 | 7468695.0 | -8.5 | -4.9 | 2.9 | 14.0 | S |
| 18511 | 1377.1 | 366487.8 | 7469022.0 | -5.5 | -2.8 | 2.9 | 24.0 | S |
| 18512 | 2218.2 | 361722.8 | 7477041.0 | -5.2 | -5.8 | 1.0 | 20.0 | S |
| 18521 | 1573.1 | 365223.7 | 7471068.0 | -4.2 | -6.9 | 0.7 | 29.0 | S |
| 18521 | 1606.1 | 364639.5 | 7472067.0 | -27.8 | -18.3 | 3.6 | 8.0 | L |
| 18521 | 1613.3 | 364494.5 | 7472281.0 | -12.8 | -13.3 | 2.0 | 17.0 | S |
| 18521 | 1616.9 | 364424.4 | 7472391.0 | -12.9 | -13.9 | 2.0 | 15.0 | S |

| LINE # | FID | UTMX (m) | UTMY (m) | INPH. (ppm) | QUAD. (ppm) | COND. (s) | DEPTH (m) | CODE |
|---|---|---|---|---|---|---|---|---|
| 18521 | 1696.7 | 363122.7 | 7474599.0 | -4.4 | -4.3 | 1.2 | 29.0 | S |
| 18522 | 2449.7 | 360628.2 | 7478838.0 | -4.2 | -4.5 | 1.2 | 18.0 | S |
| 18522 | 2501.8 | 360020.2 | 7480109.0 | -3.4 | -5.3 | 0.6 | 35.0 | S |
| 18522 | 2516.2 | 359839.7 | 7480445.0 | -10.2 | -7.2 | 2.9 | 16.0 | S |
| 18522 | 2522.2 | 359785.9 | 7480530.0 | -7.1 | -10.0 | 0.9 | 19.0 | S |
| 18522 | 2533.4 | 359698.8 | 7480649.0 | -5.6 | -5.9 | 1.6 | 29.0 | S |
| 18522 | 2549.5 | 359556.9 | 7480900.0 | -5.8 | -5.6 | 1.6 | 18.0 | S |
| 18602 | 2835.3 | 359543.9 | 7480425.0 | -4.5 | -3.1 | 2.0 | 29.0 | S |
| 18612 | 3081.8 | 361345.1 | 7476903.0 | -2.2 | -3.4 | 0.6 | 28.0 | S |
| 18612 | 3094.2 | 361565.4 | 7476659.0 | -4.0 | -5.2 | 1.0 | 27.0 | S |
| 18622 | 3223.7 | 362215.1 | 7475366.0 | -4.5 | -7.1 | 0.9 | 36.0 | S |
| 18622 | 3256.0 | 362568.4 | 7474760.0 | -6.1 | -5.6 | 1.6 | 37.0 | S |
| 18622 | 3278.4 | 362851.7 | 7474314.0 | -9.5 | -8.6 | 1.6 | 20.0 | S |
| 18622 | 3291.5 | 363013.8 | 7474043.0 | -4.7 | -8.1 | 0.7 | 23.0 | S |
| 18622 | 3339.4 | 363647.2 | 7473011.0 | -15.0 | -15.5 | 2.0 | 23.0 | S |
| 18622 | 3383.0 | 364348.2 | 7471918.0 | -16.3 | -18.2 | 1.3 | 15.0 | S |
| 18622 | 3393.8 | 364491.7 | 7471644.0 | -12.4 | -10.3 | 2.0 | 15.0 | L |
| 18632 | 3666.1 | 366449.7 | 7468038.0 | -7.4 | -5.2 | 2.5 | 18.0 | S |
| 18642 | 3831.5 | 367527.1 | 7466051.0 | -14.6 | -11.7 | 3.2 | 11.0 | S |
| 18642 | 3846.7 | 367621.8 | 7465886.0 | -5.1 | -5.2 | 1.2 | 46.0 | S |
| 18642 | 3941.0 | 368820.3 | 7464026.0 | -5.3 | -4.1 | 2.0 | 34.0 | S |
| 18642 | 3962.8 | 368989.7 | 7463703.0 | -3.3 | -3.9 | 0.9 | 40.0 | S |
| 18642 | 3993.4 | 369544.0 | 7462844.0 | -14.1 | -19.6 | 1.3 | 11.0 | S |
| 18642 | 4000.6 | 369621.4 | 7462594.0 | -6.6 | -12.5 | 0.9 | 28.0 | S |
| 18652 | 650.2 | 370400.9 | 7461227.0 | -5.5 | -11.3 | 0.9 | 25.0 | S |
| 18652 | 654.6 | 370444.0 | 7461147.0 | -7.2 | -12.8 | 0.6 | 16.0 | S |
| 18652 | 675.4 | 370727.4 | 7460626.0 | -5.5 | -11.1 | 0.6 | 14.0 | S |
| 18652 | 680.8 | 370810.5 | 7460463.0 | -6.0 | -9.2 | 0.9 | 19.0 | S |
| 18652 | 693.4 | 371008.3 | 7460127.0 | -8.3 | -11.9 | 1.2 | 12.0 | H |
| 18652 | 699.2 | 371106.1 | 7460000.0 | -15.5 | -22.8 | 1.3 | 19.0 | H |
| 18652 | 704.5 | 371202.6 | 7459886.0 | -17.0 | -20.6 | 1.3 | 12.0 | H |
| 18701 | 1304.3 | 370696.2 | 7460039.0 | -9.8 | -13.5 | 1.0 | 10.0 | L |
| 18701 | 1312.3 | 370588.5 | 7460220.0 | -14.0 | -21.2 | 1.3 | 20.0 | H |
| 18701 | 1328.3 | 370392.3 | 7460547.0 | -18.5 | -28.5 | 1.2 | 8.0 | H |
| 18701 | 1337.1 | 370280.7 | 7460749.0 | -10.6 | -19.2 | 0.9 | 11.0 | H |
| 18701 | 1344.3 | 370187.8 | 7460907.0 | -8.9 | -17.0 | 0.9 | 14.0 | H |
| 18701 | 1469.7 | 368625.4 | 7463494.0 | -4.8 | -8.3 | 0.7 | 30.0 | S |
| 18701 | 1481.3 | 368563.0 | 7463631.0 | -6.4 | -13.3 | 0.6 | 15.0 | S |
| 18701 | 1508.5 | 368352.2 | 7464050.0 | -8.7 | -10.3 | 1.3 | 16.0 | S |
| 18701 | 1519.7 | 368244.8 | 7464316.0 | -6.8 | -12.0 | 0.9 | 24.0 | S |
| 18701 | 1558.8 | 367726.7 | 7465219.0 | -3.2 | -7.2 | 0.4 | 22.0 | S |
| 18701 | 1566.0 | 367641.1 | 7465382.0 | -6.0 | -11.2 | 0.9 | 13.0 | S |
| 18701 | 1592.8 | 367291.8 | 7465966.0 | -6.3 | -6.7 | 1.2 | 0.0 | S |
| 18711 | 1923.1 | 364260.2 | 7471203.0 | -12.1 | -7.2 | 2.9 | 15.0 | L |
| 18711 | 1941.7 | 363937.4 | 7471800.0 | -7.9 | -9.9 | 1.2 | 11.0 | S |
| 18711 | 2166.5 | 361095.9 | 7476602.0 | -9.1 | -8.9 | 1.6 | 13.0 | S |
| 18711 | 2174.1 | 360977.2 | 7476741.0 | -5.8 | -12.6 | 0.6 | 6.0 | S |
| 18711 | 2180.1 | 360900.6 | 7476830.0 | -7.7 | -13.9 | 0.7 | 4.0 | S |
| 18711 | 2187.3 | 360829.2 | 7476923.0 | -8.0 | -7.6 | 1.6 | 22.0 | S |

| LINE # | FID | UTMX (m) | UTMY (m) | INPH. (ppm) | QUAD. (ppm) | COND. (s) | DEPTH (m) | CODE |
|---|---|---|---|---|---|---|---|---|
| 18731 | 2535.2 | 359995.0 | 7478771.0 | -2.5 | -4.6 | 0.6 | 37.0 | S |
| 18731 | 2540.2 | 359943.5 | 7478910.0 | -2.8 | -5.3 | 0.6 | 32.0 | S |
| 18802 | 4278.1 | 360544.3 | 7476615.0 | -7.8 | -7.8 | 1.6 | 8.0 | S |
| 18802 | 4285.3 | 360635.2 | 7476452.0 | -10.0 | -9.4 | 2.0 | 14.0 | S |
| 18802 | 4336.8 | 360965.3 | 7475740.0 | -3.1 | -10.0 | 0.3 | 21.0 | S |
| 18802 | 4345.1 | 361041.5 | 7475573.0 | -1.7 | -6.3 | 0.3 | 25.0 | S |
| 18802 | 4352.0 | 361128.9 | 7475411.0 | -0.6 | -4.2 | 0.1 | 21.0 | S |
| 18802 | 4497.5 | 363574.6 | 7471445.0 | -8.8 | -7.5 | 2.5 | 18.0 | S |
| 18802 | 4512.4 | 363843.2 | 7471012.0 | -11.7 | -16.0 | 1.0 | 12.0 | S |
| 18802 | 4524.7 | 364042.8 | 7470666.0 | -12.6 | -7.1 | 5.2 | 19.0 | L |
| 18802 | 4526.7 | 364073.5 | 7470612.0 | -8.6 | -4.7 | 3.6 | 24.0 | S |
| 18802 | 4637.1 | 365300.1 | 7468377.0 | -3.8 | -9.8 | 0.4 | 16.0 | S |
| 18812 | 586.5 | 367003.3 | 7465443.0 | -2.6 | -3.8 | 0.9 | 38.0 | S |
| 18812 | 594.5 | 367053.1 | 7465371.0 | -3.2 | -7.3 | 0.4 | 29.0 | S |
| 18822 | 710.2 | 367740.1 | 7464203.0 | -3.0 | -5.0 | 0.6 | 25.0 | S |
| 18822 | 727.9 | 367944.8 | 7463871.0 | -7.0 | -3.4 | 4.3 | 23.0 | S |
| 18832 | 808.5 | 368256.2 | 7463591.0 | -4.8 | -6.1 | 1.0 | 29.0 | S |
| 18832 | 845.6 | 368761.5 | 7462709.0 | -4.9 | -6.0 | 1.0 | 18.0 | S |
| 18832 | 907.5 | 369537.2 | 7461173.0 | -3.8 | -5.7 | 0.9 | 34.0 | S |
| 18832 | 933.8 | 369896.7 | 7460451.0 | -11.1 | -12.5 | 1.0 | 15.0 | S |
| 18832 | 937.2 | 369948.8 | 7460356.0 | -10.6 | -9.4 | 2.0 | 27.0 | S |
| 18832 | 947.8 | 370132.1 | 7460072.0 | -16.6 | -28.1 | 0.9 | 10.0 | S |
| 18832 | 951.0 | 370188.3 | 7459990.0 | -11.5 | -17.9 | 0.9 | 16.0 | S |
| 18832 | 960.2 | 370335.8 | 7459737.0 | -3.7 | -5.3 | 1.0 | 24.0 | S |
| 18901 | 2999.0 | 369666.2 | 7460047.0 | -3.5 | -7.6 | 0.6 | 22.0 | S |
| 18901 | 3013.0 | 369467.3 | 7460394.0 | -7.9 | -12.7 | 0.7 | 9.0 | S |
| 18901 | 3017.0 | 369408.2 | 7460486.0 | -10.0 | -14.1 | 1.0 | 13.0 | H |
| 18901 | 3021.8 | 369340.2 | 7460598.0 | -9.7 | -12.7 | 1.0 | 12.0 | H |
| 18901 | 3033.7 | 369213.7 | 7460894.0 | -8.4 | -14.4 | 0.7 | 12.0 | H |
| 18901 | 3100.9 | 368530.0 | 7462128.0 | -3.0 | -9.7 | 0.3 | 10.0 | S |
| 18901 | 3152.5 | 367884.2 | 7463253.0 | -4.6 | -6.3 | 1.0 | 31.0 | S |
| 18901 | 3204.1 | 367280.4 | 7464306.0 | -8.1 | -9.4 | 1.2 | 22.0 | S |
| 18901 | 3295.6 | 366316.2 | 7465963.0 | -6.5 | -7.1 | 1.2 | 28.0 | S |
| 18901 | 3306.0 | 366273.4 | 7466072.0 | -7.9 | -13.3 | 0.7 | 20.0 | S |
| 18901 | 3377.6 | 365625.1 | 7467062.0 | -8.1 | -9.1 | 1.2 | 12.0 | S |
| 18901 | 3406.4 | 365446.7 | 7467595.0 | -33.8 | -29.4 | 2.9 | 10.0 | S |
| 18901 | 3410.8 | 365408.8 | 7467681.0 | -40.0 | -35.2 | 3.6 | 12.0 | S |
| 18901 | 3474.0 | 364535.2 | 7469044.0 | -2.7 | -5.2 | 0.6 | 26.0 | S |
| 18901 | 3498.4 | 364132.2 | 7469770.0 | -10.9 | -16.3 | 1.0 | 20.0 | S |
| 18901 | 3515.5 | 363845.9 | 7470296.0 | -10.5 | -4.1 | 5.8 | 21.0 | S |
| 18901 | 3545.5 | 363261.4 | 7471224.0 | -18.8 | -23.8 | 2.0 | 9.0 | S |
| 18901 | 3621.9 | 362239.1 | 7473061.0 | -3.3 | -5.4 | 0.6 | 29.0 | S |
| 18901 | 3647.5 | 361907.0 | 7473576.0 | -4.6 | -6.6 | 0.9 | 32.0 | S |
| 18901 | 3665.1 | 361698.5 | 7473988.0 | -3.9 | -5.8 | 0.9 | 17.0 | S |
| 18901 | 3817.4 | 360106.2 | 7476709.0 | -8.8 | -11.0 | 1.3 | 19.0 | S |
| 18901 | 3824.2 | 360048.6 | 7476788.0 | -11.5 | -7.2 | 2.9 | 29.0 | S |
| 19002 | 1782.4 | 359759.4 | 7476677.0 | -4.3 | -6.3 | 0.9 | 24.0 | S |
| 19002 | 1790.6 | 359870.2 | 7476455.0 | -6.9 | -7.4 | 1.6 | 12.0 | S |
| 19002 | 1795.3 | 359933.4 | 7476333.0 | -2.9 | -5.4 | 0.6 | 18.0 | S |

| LINE # | FID | UTMX (m) | UTMY (m) | INPH. (ppm) | QUAD. (ppm) | COND. (s) | DEPTH (m) | CODE |
|---|---|---|---|---|---|---|---|---|
| 19012 | 1938.9 | 360601.9 | 7474949.0 | -3.9 | -5.6 | 0.9 | 33.0 | S |
| 19012 | 1953.3 | 360811.8 | 7474688.0 | -3.2 | -4.0 | 0.9 | 42.0 | S |
| 19012 | 2040.0 | 361745.2 | 7473009.0 | -3.7 | -6.8 | 0.7 | 33.0 | S |
| 19012 | 2109.1 | 362407.0 | 7471764.0 | -6.0 | -8.7 | 0.9 | 27.0 | S |
| 19012 | 2165.1 | 363258.7 | 7470403.0 | -11.8 | -10.1 | 2.0 | 13.0 | S |
| 19012 | 2174.7 | 363391.3 | 7470157.0 | -12.1 | -13.2 | 1.0 | 9.0 | S |
| 19012 | 2195.9 | 363687.1 | 7469661.0 | -10.8 | -3.2 | 8.7 | 23.0 | L |
| 19012 | 2202.7 | 363773.4 | 7469485.0 | -8.1 | -8.4 | 1.6 | 25.0 | L |
| 19012 | 2220.7 | 364050.8 | 7469053.0 | -7.0 | -9.1 | 1.0 | 19.0 | S |
| 19012 | 2242.2 | 364401.5 | 7468545.0 | -4.2 | -3.9 | 1.2 | 24.0 | S |
| 19012 | 2265.4 | 364632.6 | 7467986.0 | -4.4 | -5.8 | 0.9 | 24.0 | S |
| 19012 | 2283.0 | 364817.9 | 7467656.0 | -6.7 | -10.1 | 0.9 | 10.0 | S |
| 19012 | 2288.8 | 364896.2 | 7467550.0 | -7.2 | -12.2 | 0.9 | 22.0 | S |
| 19012 | 2296.6 | 365016.0 | 7467410.0 | -22.7 | -21.0 | 2.0 | 14.0 | S |
| 19012 | 2300.8 | 365067.4 | 7467345.0 | -23.5 | -20.8 | 2.0 | 8.0 | S |
| 19012 | 2331.2 | 365441.6 | 7466785.0 | -8.2 | -9.7 | 1.2 | 6.0 | S |
| 19012 | 2333.5 | 365477.5 | 7466741.0 | -9.3 | -8.0 | 2.0 | 16.0 | S |
| 19012 | 2336.7 | 365525.4 | 7466686.0 | -6.7 | -6.0 | 2.0 | 28.0 | S |
| 19012 | 2338.9 | 365557.7 | 7466651.0 | -8.7 | -6.2 | 2.9 | 31.0 | S |
| 19012 | 2391.8 | 366161.7 | 7465507.0 | -4.1 | -5.2 | 1.0 | 32.0 | S |
| 19012 | 2401.8 | 366256.8 | 7465305.0 | -4.7 | -6.5 | 1.0 | 22.0 | S |
| 19012 | 2421.3 | 366411.0 | 7464985.0 | -5.2 | -5.7 | 1.0 | 32.0 | S |
| 19012 | 2447.7 | 366666.2 | 7464561.0 | -3.4 | -4.4 | 0.9 | 30.0 | S |
| 19022 | 2539.3 | 367029.9 | 7463802.0 | -3.1 | -10.5 | 0.3 | 1.0 | S |
| 19022 | 2563.6 | 367337.6 | 7463473.0 | -2.4 | -10.1 | 0.1 | 6.0 | S |
| 19022 | 2591.6 | 367727.4 | 7462698.0 | -4.7 | -9.3 | 0.7 | 13.0 | S |
| 19022 | 2627.5 | 368316.7 | 7461956.0 | -4.7 | -6.8 | 0.9 | 27.0 | S |
| 19022 | 2646.2 | 368601.9 | 7461451.0 | -6.7 | -6.1 | 2.0 | 25.0 | S |
| 19022 | 2671.0 | 368956.2 | 7460748.0 | -5.9 | -8.0 | 1.0 | 24.0 | S |
| 19022 | 2681.4 | 369121.4 | 7460418.0 | -9.7 | -13.0 | 1.0 | 13.0 | S |
| 19022 | 2698.5 | 369408.3 | 7459884.0 | -6.1 | -10.4 | 0.9 | 19.0 | S |
| 19101 | 629.9 | 368391.9 | 7460706.0 | -7.6 | -9.4 | 1.2 | 12.0 | S |
| 19101 | 672.3 | 367815.2 | 7461674.0 | -5.5 | -4.1 | 2.5 | 27.0 | S |
| 19101 | 686.5 | 367621.7 | 7462053.0 | -5.3 | -7.3 | 0.9 | 17.0 | S |
| 19101 | 718.8 | 367164.9 | 7462912.0 | -7.2 | -6.1 | 2.0 | 25.0 | S |
| 19101 | 735.5 | 367037.3 | 7463109.0 | -12.4 | -13.5 | 1.0 | 19.0 | S |
| 19101 | 743.9 | 366987.2 | 7463184.0 | -12.3 | -16.7 | 1.0 | 26.0 | S |
| 19101 | 748.1 | 366961.9 | 7463226.0 | -11.3 | -12.0 | 2.0 | 32.0 | S |
| 19101 | 762.7 | 366842.9 | 7463434.0 | -13.0 | -12.3 | 3.2 | 21.0 | S |
| 19101 | 770.0 | 366765.7 | 7463589.0 | -6.7 | -4.7 | 2.5 | 24.0 | S |
| 19101 | 851.4 | 365441.7 | 7465859.0 | -11.9 | -6.6 | 2.9 | 41.0 | S |
| 19101 | 905.8 | 364731.8 | 7467224.0 | -20.7 | -9.3 | 5.8 | 18.0 | S |
| 19101 | 908.8 | 364685.8 | 7467320.0 | -17.3 | -10.3 | 3.2 | 15.0 | S |
| 19101 | 914.4 | 364587.0 | 7467502.0 | -8.6 | -10.0 | 1.3 | 25.0 | S |
| 19101 | 916.8 | 364538.8 | 7467581.0 | -12.7 | -15.4 | 2.0 | 21.0 | S |
| 19101 | 921.2 | 364449.6 | 7467719.0 | -6.6 | -6.4 | 2.0 | 35.0 | S |
| 19101 | 925.4 | 364364.8 | 7467843.0 | -9.4 | -5.4 | 3.6 | 42.0 | S |
| 19101 | 948.8 | 363930.7 | 7468590.0 | -13.0 | -14.3 | 2.0 | 18.0 | S |
| 19101 | 951.6 | 363886.9 | 7468684.0 | -12.1 | -13.0 | 1.0 | 14.0 | S |

| LINE # | FID | UTMX (m) | UTMY (m) | INPH. (ppm) | QUAD. (ppm) | COND. (s) | DEPTH (m) | CODE |
|---|---|---|---|---|---|---|---|---|
| 19101 | 957.8 | 363782.1 | 7468889.0 | -8.6 | -8.0 | 2.0 | 29.0 | L |
| 19101 | 968.8 | 363564.7 | 7469228.0 | -10.6 | -5.2 | 4.3 | 31.0 | S |
| 19101 | 993.8 | 363039.2 | 7470010.0 | -16.5 | -18.7 | 1.3 | 5.0 | S |
| 19101 | 997.4 | 362973.1 | 7470131.0 | -17.0 | -18.8 | 1.3 | 9.0 | S |
| 19101 | 1037.9 | 362264.7 | 7471368.0 | -7.2 | -8.8 | 1.0 | 15.0 | S |
| 19101 | 1064.7 | 362019.0 | 7471836.0 | -3.1 | -7.3 | 0.4 | 13.0 | S |
| 19121 | 1438.4 | 359346.0 | 7476333.0 | -16.8 | -24.5 | 1.3 | 7.0 | S |
| 19121 | 1450.0 | 359203.1 | 7476473.0 | -12.4 | -16.2 | 1.0 | 9.0 | S |
| 19121 | 1454.2 | 359163.9 | 7476526.0 | -10.9 | -14.7 | 1.0 | 14.0 | S |
| 19202 | 4152.4 | 358877.8 | 7476361.0 | -9.4 | -9.7 | 1.3 | 11.0 | S |
| 19202 | 4170.7 | 359183.3 | 7475850.0 | -8.5 | -4.2 | 4.3 | 4.0 | S |
| 19202 | 4199.1 | 359451.3 | 7475520.0 | -8.2 | -5.4 | 2.9 | 32.0 | S |
| 19202 | 4470.8 | 362744.6 | 7469699.0 | -13.8 | -20.2 | 1.3 | 10.0 | S |
| 19202 | 4477.9 | 362848.1 | 7469529.0 | -17.6 | -22.9 | 2.0 | 16.0 | S |
| 19202 | 4528.3 | 363613.8 | 7468268.0 | -11.2 | -7.7 | 2.0 | 20.0 | S |
| 19202 | 4561.5 | 364058.8 | 7467434.0 | -5.2 | -4.4 | 2.0 | 39.0 | S |
| 19202 | 4570.3 | 364188.8 | 7467217.0 | -11.3 | -6.7 | 2.9 | 26.0 | S |
| 19202 | 4581.5 | 364345.3 | 7466942.0 | -21.9 | -11.0 | 5.1 | 10.0 | S |
| 19202 | 4591.5 | 364484.2 | 7466715.0 | -4.9 | -3.4 | 2.9 | 40.0 | S |
| 19202 | 4633.1 | 365123.3 | 7465592.0 | -3.0 | -7.3 | 0.4 | 0.0 | S |
| 19202 | 4690.4 | 365868.5 | 7464256.0 | -7.1 | -5.1 | 2.5 | 12.0 | S |
| 19202 | 4694.2 | 365929.6 | 7464152.0 | -12.2 | -9.4 | 2.0 | 6.0 | S |
| 19202 | 4763.8 | 367064.0 | 7462266.0 | -5.2 | -4.5 | 1.2 | 33.0 | S |
| 19202 | 4809.0 | 367818.8 | 7460872.0 | -11.5 | -16.1 | 1.0 | 17.0 | S |
| 19202 | 4818.5 | 368025.7 | 7460585.0 | -7.0 | -6.6 | 1.6 | 25.0 | S |
| 19202 | 4833.3 | 368293.1 | 7460096.0 | -5.2 | -7.5 | 0.9 | 28.0 | S |
| 19301 | 3181.0 | 367471.1 | 7460691.0 | -9.2 | -14.4 | 0.9 | 14.0 | S |
| 19301 | 3236.7 | 366597.9 | 7462238.0 | -4.1 | -4.8 | 1.0 | 21.0 | S |
| 19301 | 3242.1 | 366506.9 | 7462382.0 | -3.8 | -6.2 | 0.9 | 28.0 | S |
| 19301 | 3287.7 | 365792.4 | 7463674.0 | -3.7 | -4.6 | 1.0 | 29.0 | S |
| 19301 | 3292.3 | 365708.1 | 7463810.0 | -4.0 | -2.9 | 2.0 | 41.0 | S |
| 19301 | 3299.1 | 365587.1 | 7464018.0 | -8.1 | -4.0 | 4.3 | 20.0 | S |
| 19301 | 3301.7 | 365544.0 | 7464097.0 | -10.1 | -8.5 | 2.0 | 11.0 | S |
| 19301 | 3346.9 | 364742.3 | 7465493.0 | -2.6 | -3.1 | 1.2 | 39.0 | S |
| 19301 | 3359.3 | 364526.6 | 7465830.0 | -1.9 | -3.5 | 0.6 | 43.0 | S |
| 19301 | 3363.9 | 364446.9 | 7465957.0 | -2.9 | -4.7 | 0.6 | 38.0 | S |
| 19301 | 3367.3 | 364387.1 | 7466053.0 | -5.3 | -6.3 | 1.0 | 34.0 | S |
| 19301 | 3398.7 | 363852.6 | 7467027.0 | -5.4 | -3.4 | 2.9 | 39.0 | S |
| 19301 | 3419.9 | 363436.4 | 7467691.0 | -7.5 | -3.6 | 2.9 | 27.0 | L |
| 19301 | 3502.4 | 361905.1 | 7470309.0 | -6.5 | -7.3 | 1.6 | 12.0 | S |
| 19301 | 3823.9 | 358604.1 | 7476242.0 | -9.1 | -10.0 | 1.3 | 18.0 | S |
| 19301 | 3834.5 | 358469.1 | 7476400.0 | -7.6 | -7.0 | 2.0 | 13.0 | S |
| 19402 | 2043.8 | 358302.3 | 7475883.0 | -5.6 | -4.1 | 2.5 | 20.0 | S |
| 19402 | 2105.1 | 358828.2 | 7474746.0 | -6.0 | -3.7 | 2.5 | 0.0 | S |
| 19402 | 2112.4 | 358885.5 | 7474583.0 | -5.2 | -2.9 | 2.9 | 4.0 | S |
| 19402 | 2119.6 | 358935.2 | 7474420.0 | -4.0 | -4.3 | 1.2 | 37.0 | S |
| 19412 | 2269.9 | 359636.5 | 7473534.0 | -25.2 | -16.8 | 2.9 | 10.0 | S |
| 19412 | 2273.3 | 359677.7 | 7473459.0 | -34.3 | -21.8 | 3.6 | 11.0 | S |
| 19412 | 2291.9 | 359886.0 | 7473071.0 | -9.1 | -4.5 | 4.3 | 39.0 | S |

| LINE # | FID | UTMX (m) | UTMY (m) | INPH. (ppm) | QUAD. (ppm) | COND. (s) | DEPTH (m) | CODE |
|---|---|---|---|---|---|---|---|---|
| 19412 | 2360.0 | 360578.8 | 7471933.0 | -6.5 | -3.5 | 2.9 | 0.0 | S |
| 19412 | 2366.6 | 360670.4 | 7471775.0 | -6.5 | -2.7 | 4.3 | 32.0 | S |
| 19412 | 2395.2 | 361045.4 | 7471156.0 | -4.5 | -5.1 | 1.2 | 12.0 | S |
| 19412 | 2491.6 | 362204.1 | 7469174.0 | -1.7 | -4.8 | 0.4 | 32.0 | S |
| 19412 | 2518.3 | 362546.9 | 7468548.0 | -15.3 | -17.1 | 2.0 | 15.0 | S |
| 19412 | 2559.1 | 363055.7 | 7467576.0 | -10.8 | -14.8 | 1.0 | 7.0 | S |
| 19412 | 2579.1 | 363304.8 | 7467076.0 | -9.1 | -9.0 | 1.6 | 13.0 | L |
| 19412 | 2593.9 | 363533.7 | 7466719.0 | -6.7 | -8.5 | 1.2 | 23.0 | S |
| 19412 | 2683.8 | 364824.4 | 7464404.0 | -6.2 | -13.0 | 0.6 | 10.0 | S |
| 19412 | 2697.0 | 365004.6 | 7464092.0 | -2.9 | -10.1 | 0.3 | 15.0 | S |
| 19412 | 2701.0 | 365056.8 | 7463999.0 | -3.6 | -10.2 | 0.4 | 16.0 | S |
| 19412 | 2710.2 | 365182.5 | 7463786.0 | -3.3 | -6.9 | 0.4 | 11.0 | S |
| 19412 | 2761.8 | 365971.8 | 7462494.0 | -1.9 | -6.0 | 0.3 | 15.0 | S |
| 19412 | 2829.7 | 367127.2 | 7460673.0 | -6.6 | -9.6 | 0.9 | 16.0 | S |
| 19412 | 2844.5 | 367314.8 | 7460238.0 | -7.1 | -10.1 | 0.9 | 22.0 | S |
| 19501 | 1066.4 | 366442.2 | 7460753.0 | -7.2 | -9.9 | 0.9 | 17.0 | S |
| 19501 | 1076.0 | 366299.7 | 7460998.0 | -5.0 | -9.9 | 0.6 | 16.0 | S |
| 19501 | 1086.8 | 366133.8 | 7461281.0 | -4.0 | -9.7 | 0.4 | 14.0 | S |
| 19501 | 1111.1 | 365775.7 | 7461932.0 | -3.0 | -8.0 | 0.4 | 20.0 | S |
| 19501 | 1171.1 | 364775.8 | 7463718.0 | -7.4 | -4.7 | 2.5 | 24.0 | S |
| 19501 | 1187.9 | 364490.3 | 7464212.0 | -5.2 | -5.6 | 1.0 | 34.0 | S |
| 19501 | 1261.5 | 363285.9 | 7466405.0 | -10.3 | -9.8 | 2.0 | 12.0 | L |
| 19501 | 1287.5 | 362857.1 | 7467231.0 | -12.8 | -16.1 | 2.0 | 11.0 | S |
| 19501 | 1306.2 | 362540.6 | 7467827.0 | -12.3 | -17.9 | 0.9 | 0.0 | S |
| 19501 | 1319.8 | 362315.2 | 7468244.0 | -5.9 | -12.1 | 0.9 | 0.0 | S |
| 19501 | 1433.0 | 360506.8 | 7471242.0 | -4.6 | -4.9 | 1.2 | 36.0 | S |
| 19501 | 1446.6 | 360334.5 | 7471520.0 | -4.6 | -5.9 | 1.0 | 27.0 | S |
| 19501 | 1529.7 | 359447.2 | 7473099.0 | -4.1 | -9.0 | 0.5 | 13.0 | S |
| 19511 | 1706.6 | 358071.4 | 7475684.0 | -3.3 | -5.3 | 0.6 | 32.0 | S |
| 19632 | 2695.6 | 357683.7 | 7475092.0 | -3.2 | -7.4 | 0.4 | 21.0 | S |
| 19632 | 2703.6 | 357707.4 | 7474979.0 | -5.2 | -5.9 | 1.0 | 34.0 | S |
| 19632 | 2906.7 | 360304.8 | 7470999.0 | -2.8 | -6.6 | 0.4 | 31.0 | S |
| 19632 | 3054.0 | 362105.0 | 7467612.0 | -1.5 | -6.2 | 0.3 | 30.0 | S |
| 19632 | 3066.6 | 362341.3 | 7467203.0 | -18.6 | -31.8 | 1.2 | 11.0 | H |
| 19632 | 3083.4 | 362696.9 | 7466684.0 | -14.4 | -16.7 | 2.0 | 14.0 | H |
| 19632 | 3108.2 | 363172.4 | 7465867.0 | -9.9 | -17.6 | 0.9 | 11.0 | H |
| 19632 | 3117.4 | 363377.2 | 7465581.0 | -13.8 | -16.8 | 2.0 | 15.0 | H |
| 19632 | 3120.8 | 363452.0 | 7465478.0 | -5.5 | -10.7 | 0.6 | 10.0 | H |
| 19632 | 3168.2 | 364293.6 | 7463843.0 | -3.2 | -7.4 | 0.4 | 19.0 | S |
| 19632 | 3252.5 | 365824.1 | 7461310.0 | -5.5 | -7.2 | 1.2 | 22.0 | S |
| 19632 | 3272.5 | 366157.7 | 7460712.0 | -8.7 | -11.3 | 1.3 | 16.0 | S |
| 19701 | 3097.3 | 365621.1 | 7460696.0 | -3.4 | -6.0 | 0.5 | 17.0 | S |
| 19701 | 3115.3 | 365333.7 | 7461174.0 | -3.9 | -7.4 | 0.7 | 22.0 | S |
| 19701 | 3203.7 | 363960.7 | 7463673.0 | -3.7 | -7.6 | 0.6 | 23.0 | S |
| 19701 | 3276.0 | 362760.2 | 7465769.0 | -14.7 | -19.8 | 1.3 | 10.0 | H |
| 19701 | 3299.3 | 362332.8 | 7466393.0 | -7.6 | -9.1 | 1.2 | 1.0 | S |
| 19701 | 3309.2 | 362141.4 | 7466653.0 | -9.4 | -10.1 | 1.3 | 20.0 | S |
| 19701 | 3316.4 | 362029.6 | 7466837.0 | -14.2 | -12.9 | 2.0 | 11.0 | S |
| 19812 | 2248.1 | 359236.5 | 7470823.0 | -8.9 | -13.9 | 0.9 | 15.0 | S |

| LINE # | FID | UTMX (m) | UTMY (m) | INPH. (ppm) | QUAD. (ppm) | COND. (s) | DEPTH (m) | CODE |
|---|---|---|---|---|---|---|---|---|
| 19812 | 2335.3 | 360134.7 | 7469267.0 | -15.9 | -13.8 | 2.0 | 9.0 | S |
| 19812 | 2426.0 | 360975.5 | 7467858.0 | -4.7 | -4.1 | 2.0 | 49.0 | S |
| 19812 | 2476.8 | 361698.7 | 7466744.0 | -6.6 | -7.6 | 1.2 | 24.0 | S |
| 19812 | 2482.4 | 361776.8 | 7466597.0 | -6.0 | -5.1 | 2.0 | 30.0 | S |
| 19812 | 2495.6 | 361957.1 | 7466244.0 | -14.3 | -9.6 | 3.2 | 17.0 | S |
| 19812 | 2509.2 | 362146.2 | 7465866.0 | -10.4 | -6.6 | 2.9 | 24.0 | S |
| 19812 | 2530.0 | 362449.6 | 7465287.0 | -21.5 | -28.1 | 1.2 | 7.0 | H |
| 19812 | 2541.2 | 362609.9 | 7464982.0 | -8.9 | -8.8 | 1.6 | 14.0 | S |
| 19812 | 2673.3 | 364929.4 | 7461394.0 | -3.0 | -6.8 | 0.4 | 16.0 | S |
| 19812 | 2681.3 | 365055.0 | 7461177.0 | -3.3 | -8.2 | 0.4 | 18.0 | S |
| 19901 | 488.3 | 363781.2 | 7462359.0 | -3.3 | -9.2 | 0.3 | 17.0 | S |
| 19901 | 511.5 | 363423.0 | 7462996.0 | -5.8 | -10.2 | 0.9 | 14.0 | S |
| 19901 | 533.5 | 363099.8 | 7463538.0 | -4.0 | -8.3 | 0.6 | 17.0 | L |
| 19901 | 561.7 | 362680.3 | 7464249.0 | -5.7 | -8.9 | 0.9 | 15.0 | S |
| 19901 | 580.3 | 362403.3 | 7464707.0 | -15.6 | -20.3 | 1.3 | 9.0 | H |
| 19901 | 628.7 | 361824.0 | 7465616.0 | -7.9 | -6.2 | 2.3 | 30.0 | S |
| 19901 | 635.1 | 361752.3 | 7465737.0 | -12.7 | -10.1 | 3.2 | 23.0 | S |
| 19901 | 639.9 | 361695.8 | 7465838.0 | -13.8 | -8.8 | 3.8 | 19.0 | S |
| 19901 | 647.9 | 361592.5 | 7466026.0 | -10.2 | -7.5 | 2.9 | 21.0 | S |
| 19901 | 651.3 | 361550.0 | 7466104.0 | -10.5 | -7.8 | 2.0 | 14.0 | S |
| 19901 | 969.5 | 359045.2 | 7470574.0 | -4.8 | -4.4 | 2.0 | 39.0 | S |
| 19911 | 1373.4 | 357003.6 | 7474304.0 | -9.0 | -2.3 | 11.5 | 22.0 | S |
| 19911 | 1431.5 | 356631.0 | 7474924.0 | -3.2 | -3.4 | 1.2 | 28.0 | S |
| 20002 | 3716.2 | 356591.8 | 7473634.0 | -2.2 | -5.9 | 0.3 | 1.0 | S |
| 20002 | 3809.2 | 357875.3 | 7471730.0 | -2.7 | -5.5 | 0.5 | 11.0 | S |
| 20002 | 3836.1 | 358160.3 | 7471310.0 | -5.6 | -6.7 | 1.2 | 28.0 | S |
| 20002 | 3883.7 | 358657.2 | 7470533.0 | -7.7 | -5.8 | 2.3 | 33.0 | S |
| 20002 | 3902.5 | 358794.1 | 7470347.0 | -10.7 | -9.9 | 2.0 | 16.0 | S |
| 20002 | 3979.9 | 359214.4 | 7469586.0 | -4.3 | -4.3 | 1.2 | 41.0 | S |
| 20002 | 4009.2 | 359499.4 | 7468942.0 | -34.2 | -17.1 | 4.3 | 4.0 | S |
| 20002 | 4012.0 | 359529.6 | 7468897.0 | -31.3 | -16.8 | 4.3 | 17.0 | S |
| 20002 | 4023.2 | 359616.6 | 7468797.0 | -17.2 | -13.5 | 2.0 | 19.0 | S |
| 20002 | 4099.9 | 360301.5 | 7467637.0 | -6.3 | -5.4 | 2.0 | 36.0 | S |
| 20002 | 4195.5 | 361183.7 | 7466025.0 | -10.9 | -8.9 | 2.0 | 6.0 | S |
| 20002 | 4207.9 | 361339.2 | 7465795.0 | -19.2 | -12.8 | 2.9 | 14.0 | H |
| 20002 | 4214.3 | 361423.2 | 7465667.0 | -13.1 | -11.2 | 3.2 | 28.0 | H |
| 20002 | 4269.8 | 362207.5 | 7464373.0 | -20.2 | -23.9 | 2.0 | 8.0 | H |
| 20002 | 4314.6 | 362884.5 | 7463271.0 | -11.2 | -6.8 | 2.9 | 10.0 | L |
| 20002 | 4347.0 | 363312.3 | 7462575.0 | -3.7 | -7.0 | 0.7 | 16.0 | S |
| 20002 | 4365.0 | 363440.0 | 7462166.0 | -3.7 | -7.4 | 0.7 | 21.0 | L |
| 20002 | 4396.5 | 363993.9 | 7461422.0 | -2.0 | -6.4 | 0.3 | 25.0 | S |
| 20101 | 2772.4 | 362919.5 | 7462320.0 | -3.9 | -4.7 | 1.0 | 28.0 | S |
| 20101 | 2796.8 | 362561.8 | 7462983.0 | -6.8 | -5.0 | 2.5 | 24.0 | L |
| 20101 | 2828.9 | 362071.4 | 7463858.0 | -10.6 | -7.4 | 2.9 | 10.0 | S |
| 20101 | 2833.5 | 362017.9 | 7463990.0 | -12.6 | -11.9 | 3.2 | 11.0 | H |
| 20101 | 2837.5 | 361968.1 | 7464104.0 | -10.9 | -13.7 | 1.0 | 7.0 | H |
| 20111 | 2920.5 | 362013.0 | 7463594.0 | -16.3 | -18.3 | 1.3 | 10.0 | H |
| 20111 | 2925.1 | 361980.9 | 7463722.0 | -22.7 | -27.3 | 1.2 | 6.0 | H |
| 20111 | 2930.3 | 361939.0 | 7463873.0 | -21.7 | -26.7 | 1.2 | 6.0 | H |

| LINE # | FID | UTMX (m) | UTMY (m) | INPH. (ppm) | QUAD. (ppm) | COND. (s) | DEPTH (m) | CODE |
|---|---|---|---|---|---|---|---|---|
| 20111 | 2950.7 | 361662.0 | 7464346.0 | -5.2 | -8.5 | 0.7 | 17.0 | S |
| 20111 | 3035.7 | 360784.0 | 7465828.0 | -4.3 | -3.6 | 1.2 | 25.0 | S |
| 20121 | 3257.9 | 359343.7 | 7468351.0 | -35.9 | -13.4 | 7.2 | 0.0 | S |
| 20121 | 3270.4 | 359206.7 | 7468624.0 | -9.4 | -6.5 | 2.9 | 29.0 | S |
| 20121 | 3308.4 | 358781.6 | 7469323.0 | -5.2 | -5.7 | 1.0 | 38.0 | S |
| 20121 | 3356.0 | 358356.3 | 7470087.0 | -25.0 | -18.6 | 2.0 | 5.0 | S |
| 20121 | 3448.7 | 357712.9 | 7471338.0 | -5.2 | -5.4 | 1.2 | 40.0 | S |
| 20202 | 1772.1 | 356864.8 | 7471851.0 | -4.6 | -4.6 | 1.2 | 34.0 | S |
| 20202 | 1793.3 | 357035.5 | 7471590.0 | -5.4 | -5.7 | 1.0 | 38.0 | S |
| 20202 | 1896.4 | 358000.4 | 7470077.0 | -75.3 | -79.5 | 2.9 | 0.0 | H |
| 20202 | 1904.3 | 358082.0 | 7469976.0 | -28.7 | -17.0 | 4.3 | 11.0 | H |
| 20202 | 2007.5 | 358862.6 | 7468698.0 | -21.5 | -20.3 | 2.0 | 13.0 | H |
| 20202 | 2167.4 | 360009.4 | 7466427.0 | -6.4 | -7.1 | 1.2 | 20.0 | H |
| 20202 | 2297.7 | 361597.5 | 7463656.0 | -18.6 | -11.6 | 5.1 | 7.0 | H |
| 20202 | 2306.6 | 361726.5 | 7463421.0 | -22.2 | -25.3 | 2.0 | 14.0 | H |
| 20202 | 2321.4 | 362024.2 | 7463040.0 | -14.7 | -12.0 | 3.2 | 22.0 | H |
| 20202 | 2331.5 | 362229.3 | 7462751.0 | -6.9 | -3.9 | 2.9 | 27.0 | L |
| 20202 | 2357.6 | 362645.9 | 7461921.0 | -2.7 | -6.2 | 0.5 | 16.0 | S |
| 20202 | 2374.9 | 362936.5 | 7461447.0 | -4.5 | -6.6 | 0.7 | 19.0 | S |
| 20301 | 593.5 | 362618.2 | 7461033.0 | -2.6 | -7.2 | 0.4 | 18.0 | S |
| 20301 | 639.3 | 361843.5 | 7462390.0 | -4.2 | -6.2 | 0.9 | 16.0 | L |
| 20301 | 645.9 | 361723.1 | 7462609.0 | -5.0 | -9.3 | 0.7 | 8.0 | S |
| 20301 | 658.7 | 361497.1 | 7463044.0 | -11.6 | -17.3 | 1.0 | 3.0 | S |
| 20301 | 676.6 | 361171.3 | 7463562.0 | -17.6 | -13.8 | 2.9 | 1.0 | S |
| 20301 | 699.0 | 360924.3 | 7463984.0 | -3.7 | -7.7 | 0.6 | 18.0 | S |
| 20301 | 852.1 | 359627.3 | 7466155.0 | -3.9 | -4.7 | 1.0 | 11.0 | S |
| 20301 | 876.9 | 359421.3 | 7466535.0 | -9.3 | -8.8 | 1.6 | 10.0 | S |
| 20301 | 927.6 | 358715.3 | 7467889.0 | -6.4 | -7.4 | 1.2 | 28.0 | S |
| 20311 | 1376.0 | 355643.6 | 7473194.0 | -3.0 | -5.4 | 0.6 | 43.0 | S |
| 20311 | 1397.9 | 355590.4 | 7473367.0 | -2.2 | -5.4 | 0.4 | 35.0 | S |
| 20401 | 3317.4 | 362306.4 | 7460947.0 | -7.3 | -11.8 | 0.9 | 18.0 | S |
| 20401 | 3348.3 | 361820.8 | 7461728.0 | -6.6 | -12.2 | 0.9 | 20.0 | S |
| 20401 | 3355.3 | 361699.6 | 7461917.0 | -12.1 | -19.5 | 0.9 | 8.0 | S |
| 20401 | 3364.5 | 361538.1 | 7462164.0 | -9.7 | -7.7 | 2.0 | 15.0 | L |
| 20401 | 3387.2 | 361173.4 | 7462806.0 | -14.3 | -18.0 | 1.3 | 2.0 | S |
| 20401 | 3415.9 | 360775.5 | 7463509.0 | -11.3 | -6.6 | 2.9 | 9.0 | S |
| 20401 | 3434.3 | 360538.9 | 7463887.0 | -3.6 | -5.4 | 1.0 | 26.0 | S |
| 20411 | 3612.9 | 359570.8 | 7465557.0 | -4.0 | -6.9 | 0.7 | 28.0 | S |
| 20411 | 3621.3 | 359537.8 | 7465648.0 | -5.2 | -11.3 | 0.6 | 20.0 | S |
| 20411 | 3679.3 | 359133.9 | 7466505.0 | -5.0 | -4.4 | 2.0 | 26.0 | S |
| 20411 | 3694.5 | 358963.4 | 7466784.0 | -6.3 | -9.2 | 0.9 | 19.0 | S |
| 20411 | 3700.9 | 358879.9 | 7466928.0 | -7.0 | -10.3 | 0.9 | 15.0 | S |
| 20411 | 3705.1 | 358829.8 | 7467015.0 | -7.0 | -9.7 | 0.9 | 14.0 | S |
| 20411 | 3763.6 | 358187.5 | 7468191.0 | -21.8 | -13.6 | 2.9 | 16.0 | S |
| 20411 | 3772.8 | 358077.3 | 7468357.0 | -18.5 | -16.4 | 2.9 | 16.0 | S |
| 20411 | 3836.0 | 357391.1 | 7469624.0 | -3.6 | -5.7 | 0.9 | 23.0 | S |
| 20411 | 3897.9 | 356783.2 | 7470728.0 | -4.9 | -6.4 | 1.0 | 31.0 | S |
| 20411 | 3918.3 | 356655.8 | 7470922.0 | -3.9 | -4.9 | 1.0 | 44.0 | S |
| 20411 | 4043.8 | 355698.9 | 7472716.0 | -2.7 | -6.7 | 0.4 | 15.0 | S |

| LINE # | FID | UTMX (m) | UTMY (m) | INPH. (ppm) | QUAD. (ppm) | COND. (s) | DEPTH (m) | CODE |
|---|---|---|---|---|---|---|---|---|
| 20411 | 4058.2 | 355564.7 | 7472912.0 | -4.5 | -7.7 | 0.7 | 21.0 | S |
| 20502 | 2457.0 | 355015.8 | 7472647.0 | -4.3 | -4.8 | 1.0 | 31.0 | S |
| 20502 | 2470.2 | 355235.7 | 7472324.0 | -6.1 | -3.8 | 2.5 | 29.0 | S |
| 20502 | 2520.1 | 355737.7 | 7471365.0 | -5.0 | -8.6 | 0.7 | 27.0 | S |
| 20512 | 2666.4 | 356818.1 | 7469577.0 | -5.4 | -7.5 | 0.9 | 25.0 | S |
| 20512 | 2676.4 | 356941.4 | 7469469.0 | -4.6 | -9.1 | 0.7 | 22.0 | S |
| 20512 | 2727.1 | 357428.2 | 7468694.0 | -6.6 | -9.7 | 0.9 | 26.0 | S |
| 20512 | 2768.3 | 357643.6 | 7467973.0 | -5.2 | -5.4 | 1.2 | 40.0 | S |
| 20512 | 2789.4 | 357858.2 | 7467628.0 | -6.9 | -7.3 | 1.6 | 29.0 | S |
| 20512 | 2803.0 | 357962.6 | 7467438.0 | -15.1 | -14.3 | 2.0 | 17.0 | S |
| 20512 | 2846.9 | 358481.4 | 7466625.0 | -8.5 | -6.1 | 2.9 | 7.0 | S |
| 20512 | 2872.5 | 358657.8 | 7466348.0 | -33.1 | -23.5 | 3.6 | 16.0 | S |
| 20522 | 3068.0 | 359092.7 | 7465633.0 | -6.0 | -4.9 | 2.0 | 30.0 | S |
| 20522 | 3181.4 | 360343.4 | 7463346.0 | -14.5 | -8.4 | 4.3 | 15.0 | S |
| 20522 | 3219.4 | 360929.6 | 7462406.0 | -36.8 | -51.4 | 2.0 | 9.0 | H |
| 20522 | 3249.8 | 361443.0 | 7461598.0 | -11.2 | -13.8 | 1.0 | 1.0 | H |
| 20601 | 955.2 | 361128.7 | 7461290.0 | -15.2 | -22.6 | 1.3 | 12.0 | H |
| 20601 | 960.8 | 361046.3 | 7461439.0 | -16.5 | -22.3 | 1.3 | 16.0 | H |
| 20601 | 965.3 | 360971.4 | 7461545.0 | -14.8 | -13.2 | 2.0 | 16.0 | L |
| 20601 | 1002.3 | 360355.5 | 7462480.0 | -11.6 | -15.4 | 1.0 | 3.0 | S |
| 20601 | 1037.0 | 359911.0 | 7463300.0 | -10.2 | -7.0 | 2.9 | 14.0 | S |
| 20611 | 1407.9 | 358405.1 | 7466050.0 | -9.8 | -6.1 | 2.9 | 12.0 | S |
| 20611 | 1431.9 | 357952.3 | 7466687.0 | -19.6 | -9.9 | 5.1 | 27.0 | H |
| 20611 | 1439.0 | 357843.5 | 7466851.0 | -26.3 | -20.8 | 3.6 | 7.0 | H |
| 20611 | 1476.6 | 357416.5 | 7467665.0 | -4.4 | -5.9 | 0.9 | 24.0 | S |
| 20611 | 1488.2 | 357274.0 | 7467873.0 | -8.0 | -8.8 | 1.2 | 22.0 | S |
| 20631 | 1986.6 | 354556.5 | 7472438.0 | -3.0 | -8.4 | 0.4 | 16.0 | S |
| 20641 | 1868.2 | 355147.9 | 7471527.0 | -2.5 | -4.6 | 0.6 | 18.0 | S |
| 20702 | 3963.8 | 354735.3 | 7471766.0 | -3.4 | -4.9 | 0.6 | 25.0 | S |
| 20712 | 4249.5 | 356749.7 | 7467836.0 | -3.9 | -3.8 | 1.2 | 38.0 | S |
| 20712 | 4258.7 | 356932.2 | 7467617.0 | -4.0 | -3.9 | 1.2 | 44.0 | S |
| 20712 | 4289.1 | 357405.7 | 7466807.0 | -3.2 | -3.9 | 0.9 | 29.0 | S |
| 20712 | 4294.7 | 357518.2 | 7466654.0 | -26.2 | -9.8 | 8.7 | 5.0 | H |
| 20712 | 4299.5 | 357609.0 | 7466529.0 | -48.0 | -17.1 | 10.1 | 2.0 | H |
| 20712 | 4326.3 | 358025.1 | 7465797.0 | -21.7 | -15.7 | 2.9 | 13.0 | S |
| 20712 | 4337.1 | 358168.8 | 7465564.0 | -8.8 | -7.7 | 2.0 | 15.0 | S |
| 20712 | 4446.2 | 359604.4 | 7463252.0 | -14.2 | -8.5 | 3.8 | 19.0 | S |
| 20712 | 4481.4 | 360172.0 | 7462300.0 | -21.9 | -26.2 | 1.2 | 3.0 | H |
| 20712 | 4503.8 | 360526.4 | 7461707.0 | -19.8 | -21.0 | 2.0 | 6.0 | H |
| 20712 | 4531.8 | 361018.9 | 7460982.0 | -10.3 | -16.4 | 1.0 | 0.0 | H |
| 20801 | 3176.9 | 360285.7 | 7461258.0 | -24.5 | -23.6 | 2.0 | 11.0 | H |
| 20801 | 3185.3 | 360146.2 | 7461504.0 | -25.5 | -26.1 | 1.2 | 5.0 | H |
| 20801 | 3192.9 | 360016.4 | 7461722.0 | -22.9 | -21.1 | 2.0 | 8.0 | H |
| 20801 | 3210.8 | 359715.2 | 7462237.0 | -7.3 | -8.5 | 1.2 | 4.0 | S |
| 20801 | 3249.2 | 359190.2 | 7463103.0 | -8.7 | -8.1 | 2.0 | 24.0 | S |
| 20801 | 3354.2 | 358039.9 | 7465248.0 | -6.7 | -6.4 | 2.0 | 18.0 | S |
| 20801 | 3365.8 | 357830.2 | 7465602.0 | -17.5 | -12.7 | 2.0 | 7.0 | S |
| 20801 | 3413.7 | 357167.0 | 7466636.0 | -7.2 | -6.5 | 1.6 | 7.0 | S |
| 20922 | 4699.6 | 357462.4 | 7465136.0 | -0.4 | -6.6 | 0.1 | 0.0 | S |

| LINE # | FID | UTMX (m) | UTMY (m) | INPH. (ppm) | QUAD. (ppm) | COND. (s) | DEPTH (m) | CODE |
|---|---|---|---|---|---|---|---|---|
| 20922 | 4708.4 | 357585.1 | 7464944.0 | -0.2 | -7.2 | 0.1 | 0.0 | S |
| 20922 | 4732.4 | 357859.1 | 7464424.0 | -5.5 | -9.1 | 0.9 | 5.0 | S |
| 20922 | 4791.6 | 358374.6 | 7463620.0 | -9.9 | -5.0 | 4.3 | 20.0 | S |
| 20922 | 4854.5 | 359239.3 | 7462180.0 | -8.3 | -6.9 | 2.0 | 18.0 | S |
| 20922 | 4869.9 | 359501.8 | 7461748.0 | -26.7 | -23.5 | 3.6 | 16.0 | H |
| 20922 | 4887.1 | 359811.5 | 7461271.0 | -27.6 | -21.1 | 3.6 | 17.0 | H |
| 21001 | 1557.3 | 359535.7 | 7460865.0 | -20.1 | -15.5 | 2.9 | 6.0 | H |
| 21001 | 1571.7 | 359253.2 | 7461279.0 | -19.6 | -17.8 | 2.0 | 5.0 | H |
| 21001 | 1652.3 | 358243.6 | 7463081.0 | -11.0 | -3.3 | 8.7 | 24.0 | E |
| 21001 | 1664.2 | 358124.8 | 7463368.0 | -6.1 | -5.4 | 2.0 | 21.0 | S |
| 21001 | 1667.6 | 358089.5 | 7463453.0 | -7.6 | -7.6 | 1.6 | 16.0 | S |
| 21001 | 1681.6 | 357893.9 | 7463784.0 | -2.7 | -4.6 | 0.6 | 22.0 | S |
| 21001 | 1687.5 | 357825.2 | 7463913.0 | -3.9 | -5.9 | 0.9 | 31.0 | S |
| 21011 | 1925.2 | 355891.2 | 7466910.0 | -8.5 | -8.4 | 2.0 | 10.0 | S |
| 21011 | 1947.9 | 355674.9 | 7467271.0 | -4.5 | -8.7 | 0.5 | 15.0 | S |
| 21011 | 1959.1 | 355576.1 | 7467444.0 | -5.0 | -8.7 | 0.7 | 19.0 | S |
| 21102 | 1091.2 | 357572.8 | 7463516.0 | -7.1 | -4.7 | 2.5 | 7.0 | S |
| 21102 | 1099.2 | 357664.5 | 7463325.0 | -8.4 | -7.4 | 2.0 | 18.0 | S |
| 21102 | 1111.2 | 357797.7 | 7463048.0 | -37.1 | -20.7 | 5.8 | 8.0 | L |
| 21102 | 1158.4 | 358378.2 | 7462172.0 | -3.0 | -5.7 | 0.5 | 29.0 | H |
| 21102 | 1205.1 | 359062.0 | 7460948.0 | -25.7 | -35.1 | 2.9 | 6.0 | H |
| 21102 | 1212.5 | 359189.0 | 7460748.0 | -20.4 | -22.6 | 2.0 | 5.0 | H |
| 21201 | 640.7 | 359093.0 | 7460063.0 | -30.6 | -38.6 | 2.0 | 5.0 | H |
| 21201 | 651.9 | 358910.8 | 7460331.0 | -22.6 | -24.7 | 2.0 | 9.0 | H |
| 21201 | 692.3 | 358250.6 | 7461389.0 | -3.1 | -5.5 | 0.6 | 25.0 | S |
| 21201 | 753.4 | 357376.7 | 7462784.0 | -4.2 | -6.0 | 0.9 | 29.0 | S |
| 21201 | 760.2 | 357273.3 | 7462952.0 | -8.5 | -4.4 | 4.3 | 33.0 | S |
| 21201 | 773.8 | 357045.6 | 7463326.0 | -3.8 | -4.1 | 1.2 | 8.0 | S |
| 21302 | 4420.8 | 355757.4 | 7465012.0 | -2.9 | -4.5 | 0.6 | 24.0 | S |
| 21302 | 4434.7 | 355951.3 | 7464668.0 | -4.7 | -6.6 | 0.9 | 22.0 | S |
| 21302 | 4494.7 | 356846.3 | 7463253.0 | -9.2 | -4.7 | 3.6 | 5.0 | S |
| 21302 | 4508.3 | 357061.7 | 7462943.0 | -20.2 | -15.1 | 2.9 | 17.0 | S |
| 21302 | 4555.8 | 357732.6 | 7461655.0 | -4.7 | -6.3 | 1.0 | 27.0 | S |
| 21302 | 4587.0 | 358164.9 | 7460891.0 | -13.9 | -18.4 | 1.3 | 12.0 | H |
| 21302 | 4622.2 | 358718.7 | 7460056.0 | -29.1 | -39.4 | 2.0 | 7.0 | H |
| 21402 | 3326.6 | 355831.8 | 7464206.0 | -3.4 | -5.5 | 0.5 | 22.0 | S |
| 21402 | 3344.1 | 356055.4 | 7463792.0 | -8.6 | -8.5 | 1.6 | 4.0 | S |
| 21402 | 3369.3 | 356377.5 | 7463196.0 | -15.0 | -13.1 | 2.0 | 14.0 | S |
| 21402 | 3377.7 | 356484.9 | 7462997.0 | -9.4 | -11.5 | 1.3 | 24.0 | S |
| 21402 | 3447.2 | 357531.9 | 7461224.0 | -6.5 | -15.2 | 0.6 | 14.0 | S |
| 21402 | 3464.8 | 357803.8 | 7460771.0 | -6.1 | -10.9 | 0.9 | 28.0 | S |
| 21402 | 3504.9 | 358519.7 | 7459634.0 | -20.1 | -27.1 | 1.2 | 0.0 | H |
| 21402 | 3510.1 | 358606.2 | 7459483.0 | -22.2 | -35.5 | 0.9 | 1.0 | H |
| 21501 | 3851.9 | 358336.2 | 7458980.0 | -15.8 | -18.8 | 1.3 | 9.0 | H |
| 21501 | 3870.9 | 358065.5 | 7459480.0 | -7.2 | -4.8 | 2.5 | 15.0 | S |
| 21501 | 3879.9 | 357945.1 | 7459745.0 | -8.1 | -5.7 | 2.3 | 23.0 | S |
| 21501 | 4041.6 | 355586.3 | 7463609.0 | -12.0 | -6.6 | 2.9 | 10.0 | S |
| 21502 | 2676.0 | 354373.6 | 7465742.0 | -3.9 | -1.9 | 2.9 | 30.0 | S |
| 21502 | 2692.0 | 354513.1 | 7465449.0 | -4.4 | -3.9 | 1.2 | 27.0 | S |

| LINE # | FID | UTMX (m) | UTMY (m) | INPH. (ppm) | QUAD. (ppm) | COND. (s) | DEPTH (m) | CODE |
|---|---|---|---|---|---|---|---|---|
| 21502 | 2748.8 | 354790.6 | 7464836.0 | -3.5 | -5.2 | 1.0 | 30.0 | S |
| 21502 | 2909.8 | 355823.4 | 7463025.0 | -6.9 | -5.7 | 2.0 | 12.0 | S |
| 21502 | 2927.0 | 355922.1 | 7462846.0 | -7.2 | -9.2 | 1.0 | 16.0 | S |
| 21511 | 4309.6 | 354344.2 | 7466118.0 | -5.4 | -5.5 | 1.2 | 1.0 | S |
| 21601 | 2398.5 | 358036.4 | 7458577.0 | -13.7 | -14.0 | 2.0 | 11.0 | H |
| 21601 | 2415.3 | 357778.5 | 7459037.0 | -12.9 | -12.1 | 3.2 | 16.0 | H |
| 21601 | 2421.3 | 357689.7 | 7459211.0 | -12.6 | -11.6 | 3.2 | 21.0 | S |
| 21601 | 2427.7 | 357592.4 | 7459388.0 | -9.0 | -5.9 | 2.9 | 32.0 | S |
| 21601 | 2560.6 | 355739.6 | 7462621.0 | -5.3 | -6.8 | 0.9 | 14.0 | S |
| 21601 | 2571.1 | 355608.0 | 7462852.0 | -4.2 | -8.1 | 0.6 | 14.0 | S |
| 21601 | 2580.3 | 355492.7 | 7463054.0 | -3.7 | -6.7 | 0.7 | 19.0 | S |
| 21611 | 2786.8 | 354526.2 | 7464936.0 | -4.9 | -3.9 | 2.0 | 4.0 | S |
| 21611 | 2829.1 | 354054.4 | 7465972.0 | -8.3 | -7.7 | 1.6 | 20.0 | S |
| 21612 | 3543.6 | 355218.2 | 7463626.0 | -14.5 | -14.1 | 2.0 | 25.0 | S |
| 21612 | 3549.2 | 355267.2 | 7463542.0 | -12.9 | -12.8 | 2.0 | 6.0 | S |
| 21702 | 1904.1 | 353989.9 | 7463881.0 | -8.7 | -5.2 | 3.6 | 21.0 | S |
| 21702 | 1908.9 | 354067.2 | 7463788.0 | -6.2 | -4.5 | 2.5 | 30.0 | S |
| 21702 | 1933.8 | 354467.7 | 7463302.0 | -12.6 | -7.2 | 5.2 | 8.0 | S |
| 21702 | 1939.0 | 354551.4 | 7463201.0 | -8.9 | -6.0 | 2.9 | 2.0 | S |
| 21702 | 2068.8 | 356510.0 | 7460472.0 | -2.1 | -6.9 | 0.2 | 26.0 | S |
| 21702 | 2075.4 | 356610.4 | 7460318.0 | -1.6 | -7.3 | 0.2 | 23.0 | S |
| 21702 | 2128.4 | 357408.8 | 7459012.0 | -16.5 | -14.7 | 2.0 | 17.0 | H |
| 21702 | 2135.8 | 357522.0 | 7458835.0 | -16.9 | -16.0 | 2.0 | 16.0 | H |
| 21702 | 2141.7 | 357613.2 | 7458694.0 | -15.1 | -15.3 | 2.0 | 13.0 | H |
| 21711 | 3826.6 | 355248.9 | 7462604.0 | -3.9 | -7.9 | 0.6 | 17.0 | S |
| 21711 | 3836.6 | 355182.2 | 7462713.0 | -5.5 | -10.6 | 0.9 | 15.0 | S |
| 21711 | 3928.2 | 354578.1 | 7463807.0 | -6.7 | -5.3 | 2.5 | 25.0 | S |
| 21711 | 3934.1 | 354526.0 | 7463890.0 | -7.0 | -6.5 | 2.0 | 28.0 | S |
| 21711 | 3942.8 | 354446.3 | 7464021.0 | -3.6 | -4.7 | 1.0 | 29.0 | S |
| 21801 | 814.3 | 357527.7 | 7457861.0 | -31.2 | -35.0 | 2.9 | 7.0 | H |
| 21801 | 833.1 | 357264.8 | 7458310.0 | -19.4 | -18.5 | 2.0 | 4.0 | H |
| 21801 | 892.7 | 356384.6 | 7459839.0 | -3.3 | -8.5 | 0.4 | 13.0 | S |
| 21801 | 1055.7 | 354728.6 | 7462583.0 | -3.0 | -5.3 | 0.6 | 27.0 | S |
| 21801 | 1061.7 | 354669.5 | 7462680.0 | -5.3 | -5.5 | 1.0 | 22.0 | S |
| 21801 | 1095.2 | 354302.0 | 7463419.0 | -10.1 | -7.8 | 2.0 | 11.0 | S |
| 21801 | 1112.2 | 354102.9 | 7463789.0 | -8.9 | -7.4 | 2.5 | 17.0 | S |
| 21801 | 1117.4 | 354052.4 | 7463939.0 | -9.4 | -6.1 | 2.9 | 12.0 | S |
| 21901 | 611.2 | 357200.9 | 7457687.0 | -24.2 | -28.4 | 1.2 | 4.0 | H |
| 21901 | 633.2 | 356883.0 | 7458252.0 | -15.8 | -15.3 | 2.0 | 11.0 | H |
| 21901 | 643.2 | 356728.9 | 7458501.0 | -14.7 | -14.2 | 2.0 | 15.0 | S |
| 21901 | 653.1 | 356590.5 | 7458751.0 | -12.0 | -11.6 | 2.0 | 17.0 | S |
| 21901 | 680.3 | 356239.1 | 7459412.0 | -5.1 | -9.6 | 0.6 | 15.0 | S |
| 21901 | 711.8 | 355815.5 | 7460153.0 | -2.3 | -5.4 | 0.4 | 24.0 | S |
| 21911 | 1280.5 | 354500.5 | 7462465.0 | -4.6 | -4.8 | 1.2 | 22.0 | S |
| 21911 | 1288.9 | 354449.1 | 7462600.0 | -5.7 | -5.8 | 1.6 | 22.0 | S |
| 21911 | 1305.3 | 354327.8 | 7462898.0 | -7.9 | -7.5 | 2.0 | 10.0 | S |
| 21912 | 1270.7 | 352724.4 | 7465591.0 | -8.0 | -7.9 | 1.6 | 15.0 | S |
| 21912 | 1360.7 | 353698.1 | 7463855.0 | -9.5 | -6.3 | 2.9 | 9.0 | S |
| 21912 | 1371.0 | 353784.2 | 7463724.0 | -15.0 | -13.6 | 2.0 | 12.0 | S |

| LINE # | FID | UTMX (m) | UTMY (m) | INPH. (ppm) | QUAD. (ppm) | COND. (s) | DEPTH (m) | CODE |
|---|---|---|---|---|---|---|---|---|
| 21912 | 1399.3 | 353986.6 | 7463268.0 | -10.9 | -6.6 | 2.9 | 14.0 | S |
| 21912 | 1418.1 | 354191.8 | 7462828.0 | -7.7 | -6.9 | 2.0 | 13.0 | S |
| 21921 | 1657.9 | 353755.0 | 7463531.0 | -6.5 | -11.9 | 0.9 | 27.0 | S |
| 21921 | 1666.7 | 353685.8 | 7463650.0 | -11.9 | -8.5 | 2.0 | 11.0 | S |
| 21921 | 1673.1 | 353627.1 | 7463757.0 | -7.5 | -4.5 | 2.5 | 3.0 | S |
| 22001 | 3319.6 | 356814.1 | 7457554.0 | -26.5 | -29.6 | 2.9 | 8.0 | H |
| 22001 | 3325.6 | 356725.3 | 7457683.0 | -24.5 | -25.5 | 1.2 | 8.0 | H |
| 22001 | 3348.4 | 356402.3 | 7458173.0 | -14.4 | -18.9 | 1.3 | 12.0 | H |
| 22001 | 3376.3 | 356077.0 | 7458730.0 | -7.0 | -10.7 | 0.9 | 19.0 | S |
| 22001 | 3384.3 | 356001.8 | 7458880.0 | -7.4 | -10.9 | 0.9 | 22.0 | S |
| 22001 | 3394.7 | 355901.8 | 7459092.0 | -5.8 | -7.8 | 1.0 | 24.0 | S |
| 22001 | 3427.0 | 355518.3 | 7459788.0 | -4.4 | -4.3 | 1.2 | 27.0 | S |
| 22011 | 3540.0 | 355038.8 | 7460637.0 | -3.7 | -10.8 | 0.4 | 7.0 | S |
| 22011 | 3565.2 | 354868.7 | 7460896.0 | -2.3 | -12.7 | 0.1 | 0.0 | S |
| 22011 | 3596.3 | 354756.5 | 7461079.0 | -3.3 | -13.3 | 0.2 | 0.0 | S |
| 22011 | 3610.7 | 354718.0 | 7461180.0 | -3.4 | -11.7 | 0.3 | 19.0 | S |
| 22011 | 3689.3 | 354228.7 | 7462002.0 | -4.6 | -2.6 | 2.9 | 18.0 | S |
| 22021 | 3829.7 | 353633.7 | 7462880.0 | -10.1 | -4.3 | 5.8 | 27.0 | S |
| 22021 | 3850.5 | 353510.1 | 7463192.0 | -16.5 | -12.4 | 3.2 | 10.0 | S |
| 22021 | 3873.3 | 353328.3 | 7463513.0 | -20.9 | -13.2 | 2.9 | 12.0 | S |
| 22021 | 3878.1 | 353288.3 | 7463612.0 | -26.4 | -16.5 | 4.3 | 10.0 | S |
| 22021 | 3951.4 | 352686.4 | 7464693.0 | -6.6 | -5.6 | 2.0 | 20.0 | S |
| 22021 | 3955.4 | 352629.1 | 7464781.0 | -5.9 | -6.5 | 1.6 | 15.0 | S |
| 22021 | 3964.6 | 352494.3 | 7464942.0 | -6.2 | -3.5 | 2.5 | 26.0 | S |
| 22021 | 3977.2 | 352345.2 | 7465100.0 | -7.2 | -5.1 | 2.5 | 23.0 | S |
| 22021 | 3995.6 | 352241.3 | 7465309.0 | -5.7 | -4.6 | 2.0 | 28.0 | S |
| 22112 | 2656.5 | 353064.3 | 7463361.0 | -7.2 | -5.2 | 2.5 | 0.0 | S |
| 22112 | 2666.3 | 353143.4 | 7463198.0 | -7.2 | -6.5 | 2.0 | 0.0 | S |
| 22112 | 2693.7 | 353357.8 | 7462744.0 | -5.3 | -5.8 | 1.0 | 22.0 | S |
| 22112 | 2722.9 | 353776.7 | 7462061.0 | -5.4 | -3.8 | 2.0 | 20.0 | S |
| 22112 | 2730.3 | 353854.8 | 7461876.0 | -9.1 | -5.0 | 3.6 | 1.0 | S |
| 22112 | 2749.9 | 353996.0 | 7461503.0 | -6.1 | -5.4 | 2.0 | 19.0 | S |
| 22112 | 2755.9 | 354064.0 | 7461427.0 | -5.9 | -4.7 | 2.0 | 32.0 | S |
| 22112 | 2797.6 | 354763.2 | 7460546.0 | -6.3 | -5.7 | 1.6 | 24.0 | S |
| 22112 | 2824.6 | 355189.6 | 7459764.0 | -5.3 | -13.0 | 0.4 | 3.0 | S |
| 22112 | 2829.8 | 355273.4 | 7459616.0 | -9.5 | -16.4 | 1.0 | 15.0 | S |
| 22112 | 2833.2 | 355330.5 | 7459521.0 | -7.9 | -10.7 | 1.2 | 20.0 | S |
| 22112 | 2859.0 | 355711.5 | 7458834.0 | -12.4 | -17.1 | 1.0 | 18.0 | H |
| 22112 | 2863.0 | 355764.0 | 7458738.0 | -15.3 | -21.3 | 1.3 | 17.0 | H |
| 22112 | 2869.4 | 355851.6 | 7458585.0 | -12.0 | -19.2 | 0.9 | 14.0 | H |
| 22112 | 2876.2 | 355946.8 | 7458418.0 | -7.8 | -12.9 | 0.7 | 11.0 | H |
| 22112 | 2901.3 | 356306.9 | 7457751.0 | -17.0 | -23.0 | 1.3 | 15.0 | H |
| 22112 | 2911.9 | 356478.7 | 7457483.0 | -19.8 | -23.5 | 2.0 | 16.0 | H |
| 22211 | 844.9 | 356203.5 | 7457077.0 | -20.2 | -30.7 | 1.2 | 6.0 | H |
| 22211 | 863.3 | 355971.3 | 7457462.0 | -7.8 | -14.9 | 0.7 | 6.0 | H |
| 22211 | 878.4 | 355792.7 | 7457765.0 | -8.4 | -16.0 | 0.7 | 16.0 | H |
| 22211 | 890.4 | 355653.2 | 7457991.0 | -17.6 | -22.4 | 2.0 | 14.0 | H |
| 22211 | 896.7 | 355581.0 | 7458124.0 | -13.3 | -15.0 | 2.0 | 16.0 | H |
| 22211 | 901.5 | 355523.6 | 7458230.0 | -9.8 | -13.3 | 1.0 | 10.0 | S |

| LINE # | FID | UTMX (m) | UTMY (m) | INPH. (ppm) | QUAD. (ppm) | COND. (s) | DEPTH (m) | CODE |
|---|---|---|---|---|---|---|---|---|
| 22211 | 907.9 | 355445.7 | 7458383.0 | -7.0 | -9.9 | 0.9 | 12.0 | S |
| 22211 | 942.3 | 355008.2 | 7459200.0 | -9.7 | -18.9 | 0.9 | 5.0 | S |
| 22211 | 949.1 | 354922.4 | 7459361.0 | -10.3 | -24.2 | 0.9 | 10.0 | S |
| 22211 | 984.3 | 354576.0 | 7459942.0 | -9.3 | -18.4 | 0.6 | 3.0 | S |
| 22211 | 995.1 | 354483.4 | 7460094.0 | -8.0 | -15.6 | 0.7 | 5.0 | S |
| 22211 | 1004.7 | 354404.6 | 7460223.0 | -6.4 | -12.2 | 0.9 | 14.0 | S |
| 22211 | 1042.2 | 354127.9 | 7460694.0 | -3.4 | -10.3 | 0.3 | 10.0 | S |
| 22211 | 1078.2 | 353722.8 | 7461325.0 | -1.1 | -5.7 | 0.1 | 0.0 | S |
| 22221 | 1394.3 | 353201.0 | 7462001.0 | -6.3 | -5.5 | 2.0 | 0.0 | S |
| 22221 | 1404.2 | 353102.1 | 7462181.0 | -7.5 | -5.8 | 2.0 | 5.0 | S |
| 22221 | 1410.5 | 353048.1 | 7462263.0 | -6.6 | -4.5 | 2.5 | 10.0 | S |
| 22241 | 1730.1 | 352729.8 | 7462909.0 | -2.1 | -4.8 | 0.4 | 35.0 | S |
| 22241 | 1744.9 | 352614.5 | 7463273.0 | -4.7 | -2.5 | 2.9 | 5.0 | S |
| 22251 | 1909.0 | 352650.2 | 7463222.0 | -5.4 | -5.4 | 1.2 | 19.0 | S |
| 22251 | 1914.6 | 352663.4 | 7463343.0 | -5.8 | -7.8 | 1.0 | 10.0 | S |
| 22251 | 1931.4 | 352455.8 | 7463716.0 | -6.6 | -4.7 | 2.5 | 16.0 | S |
| 22251 | 1948.8 | 352178.2 | 7464128.0 | -11.5 | -11.1 | 2.0 | 5.0 | S |
| 22251 | 1953.3 | 352127.3 | 7464229.0 | -13.1 | -12.5 | 2.0 | 8.0 | S |
| 22301 | 4571.6 | 356263.6 | 7455977.0 | -13.1 | -23.5 | 1.3 | 6.0 | H |
| 22301 | 4625.2 | 355481.6 | 7457337.0 | -4.2 | -8.3 | 0.6 | 5.0 | S |
| 22301 | 4641.0 | 355274.4 | 7457725.0 | -2.8 | -6.9 | 0.4 | 11.0 | S |
| 22301 | 4647.2 | 355191.5 | 7457885.0 | -5.5 | -8.9 | 0.7 | 11.0 | S |
| 22301 | 4680.2 | 354672.7 | 7458689.0 | -6.9 | -10.6 | 0.9 | 5.0 | S |
| 22301 | 4685.2 | 354606.7 | 7458810.0 | -8.0 | -12.4 | 1.2 | 8.0 | S |
| 22301 | 4708.7 | 354325.0 | 7459334.0 | -10.7 | -14.1 | 1.0 | 0.0 | S |
| 22301 | 4737.1 | 353999.5 | 7459931.0 | -7.1 | -10.8 | 0.9 | 6.0 | S |
| 22301 | 4744.7 | 353906.0 | 7460108.0 | -5.6 | -8.8 | 0.9 | 11.0 | S |
| 22301 | 4780.7 | 353490.8 | 7460971.0 | -3.9 | -4.6 | 1.0 | 23.0 | S |
| 22301 | 4919.5 | 352219.8 | 7463011.0 | -6.8 | -5.7 | 2.0 | 9.0 | S |
| 22301 | 4931.5 | 352071.1 | 7463221.0 | -6.3 | -4.4 | 2.5 | 0.0 | S |
| 22402 | 4142.4 | 351505.8 | 7463536.0 | -4.5 | -2.2 | 2.9 | 45.0 | S |
| 22402 | 4144.0 | 351530.4 | 7463498.0 | -5.8 | -2.7 | 3.6 | 38.0 | S |
| 22402 | 4162.1 | 351789.4 | 7463020.0 | -5.8 | -5.4 | 2.0 | 0.0 | S |
| 22402 | 4167.7 | 351842.8 | 7462903.0 | -10.4 | -6.9 | 2.9 | 7.0 | S |
| 22402 | 4187.3 | 351953.7 | 7462696.0 | -2.7 | -9.2 | 0.3 | 25.0 | S |
| 22402 | 4238.5 | 352248.0 | 7462302.0 | -3.0 | -11.9 | 0.3 | 13.0 | S |
| 22402 | 4247.3 | 352322.3 | 7462142.0 | -4.8 | -7.1 | 0.9 | 20.0 | S |
| 22402 | 4351.2 | 353554.6 | 7459977.0 | -10.1 | -16.1 | 1.0 | 13.0 | S |
| 22402 | 4368.0 | 353782.7 | 7459561.0 | -6.7 | -8.9 | 1.0 | 14.0 | S |
| 22402 | 4371.8 | 353838.2 | 7459468.0 | -6.9 | -9.8 | 0.9 | 17.0 | S |
| 22402 | 4387.8 | 354083.0 | 7459060.0 | -8.8 | -9.6 | 1.3 | 18.0 | S |
| 22402 | 4397.8 | 354227.9 | 7458789.0 | -8.3 | -10.1 | 1.2 | 14.0 | S |
| 22402 | 4407.0 | 354363.1 | 7458524.0 | -4.8 | -6.6 | 0.9 | 25.0 | S |
| 22402 | 4471.5 | 355446.8 | 7456668.0 | -4.8 | -10.9 | 0.6 | 13.0 | S |
| 22402 | 4478.3 | 355554.9 | 7456468.0 | -6.5 | -14.1 | 0.6 | 5.0 | S |
| 22402 | 4497.5 | 355875.3 | 7455943.0 | -11.1 | -19.0 | 0.9 | 0.0 | S |
| 22501 | 3417.7 | 355668.1 | 7455401.0 | -9.5 | -13.9 | 0.9 | 0.0 | S |
| 22501 | 3435.7 | 355386.8 | 7455950.0 | -4.7 | -11.1 | 0.6 | 0.0 | S |
| 22501 | 3502.4 | 354319.0 | 7457894.0 | -8.0 | -10.8 | 1.2 | 10.0 | S |

| LINE # | FID | UTMX (m) | UTMY (m) | INPH. (ppm) | QUAD. (ppm) | COND. (s) | DEPTH (m) | CODE |
|---|---|---|---|---|---|---|---|---|
| 22501 | 3515.1 | 354134.4 | 7458241.0 | -7.0 | -8.8 | 1.0 | 5.0 | S |
| 22501 | 3530.0 | 353910.1 | 7458644.0 | -10.2 | -13.0 | 1.0 | 0.0 | S |
| 22501 | 3535.1 | 353830.1 | 7458783.0 | -10.4 | -14.8 | 1.0 | 0.0 | S |
| 22501 | 3547.1 | 353643.7 | 7459100.0 | -5.7 | -9.3 | 0.9 | 6.0 | S |
| 22501 | 3562.9 | 353427.8 | 7459530.0 | -6.6 | -9.7 | 0.9 | 0.0 | S |
| 22501 | 3574.7 | 353251.0 | 7459822.0 | -4.1 | -7.5 | 0.6 | 0.0 | S |
| 22511 | 3724.1 | 351921.1 | 7461928.0 | -3.7 | -2.8 | 2.0 | 17.0 | S |
| 22511 | 3738.1 | 351658.6 | 7462283.0 | -1.9 | -3.5 | 0.4 | 18.0 | S |
| 22511 | 3765.3 | 351461.3 | 7462661.0 | -4.8 | -8.9 | 0.7 | 14.0 | S |
| 22511 | 3772.5 | 351397.4 | 7462796.0 | -11.6 | -10.0 | 2.0 | 4.0 | S |
| 22602 | 2779.1 | 351044.7 | 7462631.0 | -12.0 | -10.4 | 2.0 | 0.0 | S |
| 22602 | 2786.7 | 351155.3 | 7462447.0 | -6.0 | -5.8 | 1.6 | 20.0 | S |
| 22602 | 2818.6 | 351564.1 | 7461790.0 | -22.9 | -21.0 | 2.0 | 14.0 | S |
| 22602 | 2825.4 | 351615.9 | 7461696.0 | -7.6 | -11.4 | 1.2 | 27.0 | S |
| 22612 | 2941.7 | 352584.0 | 7459907.0 | -6.0 | -10.9 | 0.9 | 17.0 | S |
| 22612 | 2954.9 | 352775.6 | 7459565.0 | -4.7 | -5.4 | 1.2 | 25.0 | S |
| 22612 | 3014.0 | 353808.7 | 7458003.0 | -9.6 | -10.2 | 2.0 | 16.0 | S |
| 22612 | 3062.7 | 354623.8 | 7456579.0 | -3.9 | -3.7 | 1.2 | 36.0 | S |
| 22612 | 3098.2 | 355244.1 | 7455619.0 | -4.9 | -10.0 | 0.6 | 0.0 | S |
| 22612 | 3111.0 | 355464.2 | 7455249.0 | -11.8 | -22.0 | 0.9 | 4.0 | S |
| 22701 | 2265.2 | 355260.9 | 7454670.0 | -15.3 | -20.8 | 1.3 | 6.0 | S |
| 22701 | 2321.5 | 354340.0 | 7456200.0 | -5.8 | -5.8 | 1.6 | 10.0 | S |
| 22701 | 2331.9 | 354176.5 | 7456475.0 | -6.8 | -5.4 | 2.5 | 18.0 | S |
| 22701 | 2370.3 | 353563.4 | 7457512.0 | -8.8 | -17.1 | 0.9 | 8.0 | S |
| 22701 | 2377.7 | 353427.2 | 7457731.0 | -5.5 | -10.0 | 0.9 | 13.0 | S |
| 22701 | 2395.9 | 353134.6 | 7458199.0 | -5.0 | -4.4 | 2.0 | 19.0 | S |
| 22701 | 2419.5 | 352771.4 | 7458830.0 | -9.3 | -9.0 | 1.6 | 6.0 | S |
| 22701 | 2455.0 | 352402.9 | 7459499.0 | -9.9 | -6.5 | 2.9 | 5.0 | S |
| 22701 | 2465.4 | 352297.7 | 7459713.0 | -4.2 | -3.4 | 2.0 | 19.0 | S |
| 22701 | 2557.4 | 351186.1 | 7461708.0 | -2.8 | -5.1 | 0.6 | 18.0 | S |
| 22701 | 2566.2 | 351051.3 | 7461888.0 | -2.2 | -4.0 | 0.4 | 9.0 | S |
| 22701 | 2584.2 | 350762.7 | 7462382.0 | -8.6 | -6.2 | 2.9 | 0.0 | S |
| 22802 | 1671.1 | 350342.3 | 7462306.0 | -11.4 | -9.4 | 2.0 | 10.0 | S |
| 22802 | 1691.5 | 350730.1 | 7461706.0 | -3.1 | -7.7 | 0.4 | 0.0 | S |
| 22802 | 1703.1 | 350874.1 | 7461410.0 | -7.5 | -10.2 | 0.9 | 4.0 | S |
| 22802 | 1731.8 | 351171.3 | 7460960.0 | -4.1 | -10.6 | 0.4 | 21.0 | S |
| 22802 | 1737.1 | 351244.3 | 7460843.0 | -3.8 | -9.2 | 0.5 | 17.0 | S |
| 22802 | 1766.6 | 351634.4 | 7460089.0 | -4.9 | -9.7 | 0.6 | 10.0 | S |
| 22802 | 1775.4 | 351747.0 | 7459869.0 | -4.7 | -9.0 | 0.7 | 11.0 | S |
| 22802 | 1788.3 | 351943.6 | 7459514.0 | -5.3 | -5.9 | 1.0 | 14.0 | S |
| 22802 | 1818.9 | 352477.2 | 7458676.0 | -11.6 | -7.2 | 2.9 | 8.0 | S |
| 22802 | 1836.4 | 352754.7 | 7458150.0 | -9.2 | -6.1 | 2.9 | 16.0 | S |
| 22802 | 1846.1 | 352907.4 | 7457853.0 | -8.3 | -8.8 | 1.2 | 14.0 | S |
| 22802 | 1867.3 | 353261.8 | 7457216.0 | -8.5 | -9.9 | 1.3 | 14.0 | S |
| 22802 | 1880.4 | 353498.3 | 7456831.0 | -7.2 | -10.2 | 0.9 | 14.0 | S |
| 22802 | 1893.6 | 353729.4 | 7456436.0 | -10.6 | -9.7 | 2.0 | 12.0 | S |
| 22802 | 1961.9 | 354905.6 | 7454358.0 | -10.2 | -17.8 | 0.9 | 0.0 | S |
| 22901 | 991.3 | 354706.8 | 7454018.0 | -13.0 | -16.9 | 2.0 | 7.0 | S |
| 22901 | 1062.1 | 353582.2 | 7455925.0 | -2.0 | -7.1 | 0.2 | 7.0 | S |

| LINE # | FID | UTMX (m) | UTMY (m) | INPH. (ppm) | QUAD. (ppm) | COND. (s) | DEPTH (m) | CODE |
|---|---|---|---|---|---|---|---|---|
| 22901 | 1073.3 | 353391.9 | 7456247.0 | -6.3 | -10.9 | 0.9 | 0.0 | S |
| 22901 | 1085.1 | 353205.4 | 7456573.0 | -5.2 | -6.6 | 0.9 | 17.0 | S |
| 22901 | 1090.1 | 353130.5 | 7456710.0 | -2.2 | -5.5 | 0.3 | 10.0 | S |
| 22901 | 1118.1 | 352691.9 | 7457446.0 | -3.2 | -5.6 | 0.5 | 14.0 | S |
| 22901 | 1126.5 | 352561.8 | 7457677.0 | -4.6 | -7.2 | 0.9 | 13.0 | S |
| 22901 | 1142.8 | 352306.2 | 7458141.0 | -13.9 | -13.4 | 2.0 | 3.0 | S |
| 22901 | 1178.8 | 351822.5 | 7458932.0 | -13.4 | -11.0 | 3.2 | 8.0 | S |
| 22901 | 1186.8 | 351742.6 | 7459091.0 | -15.6 | -16.3 | 2.0 | 7.0 | S |
| 22901 | 1203.6 | 351582.1 | 7459404.0 | -15.8 | -19.1 | 1.3 | 6.0 | S |
| 22901 | 1217.6 | 351407.2 | 7459684.0 | -14.2 | -20.7 | 1.3 | 7.0 | S |
| 22901 | 1225.8 | 351293.7 | 7459885.0 | -11.0 | -12.8 | 1.0 | 10.0 | S |
| 22901 | 1324.7 | 349948.5 | 7462330.0 | -7.9 | -12.9 | 0.7 | 1.0 | S |
| 23002 | 7036.3 | 349520.6 | 7462163.0 | -18.4 | -9.1 | 5.8 | 11.0 | H |
| 23002 | 7039.9 | 349589.6 | 7462062.0 | -23.5 | -10.0 | 5.1 | 11.0 | H |
| 23002 | 7044.0 | 349661.9 | 7461946.0 | -17.6 | -6.8 | 8.7 | 11.0 | H |
| 23002 | 7118.1 | 350854.0 | 7459857.0 | -6.6 | -9.3 | 1.0 | 11.0 | S |
| 23002 | 7125.0 | 350959.2 | 7459694.0 | -9.9 | -13.0 | 1.0 | 6.0 | S |
| 23002 | 7133.3 | 351094.7 | 7459457.0 | -12.2 | -21.1 | 0.9 | 4.0 | S |
| 23002 | 7137.0 | 351153.8 | 7459346.0 | -14.6 | -21.9 | 1.3 | 11.0 | S |
| 23002 | 7142.2 | 351235.0 | 7459196.0 | -10.9 | -14.3 | 1.0 | 9.0 | S |
| 23002 | 7162.2 | 351572.5 | 7458609.0 | -7.6 | -4.7 | 2.9 | 17.0 | S |
| 23002 | 7200.9 | 352238.9 | 7457441.0 | -5.1 | -5.3 | 1.2 | 18.0 | S |
| 23002 | 7244.5 | 352959.5 | 7456204.0 | -7.6 | -6.7 | 2.0 | 1.0 | S |
| 23002 | 7258.5 | 353174.1 | 7455849.0 | -5.3 | -5.4 | 1.2 | 28.0 | S |
| 23101 | 6564.2 | 354220.6 | 7453236.0 | -8.8 | -15.1 | 0.9 | 0.0 | S |
| 23101 | 6656.5 | 352762.5 | 7455861.0 | -2.8 | -3.6 | 0.9 | 30.0 | S |
| 23101 | 6672.5 | 352460.2 | 7456353.0 | -12.7 | -8.6 | 3.8 | 7.0 | S |
| 23101 | 6678.9 | 352344.2 | 7456526.0 | -11.4 | -7.9 | 2.0 | 5.0 | S |
| 23101 | 6710.9 | 351818.2 | 7457466.0 | -9.6 | -11.4 | 2.0 | 8.0 | S |
| 23101 | 6733.2 | 351463.8 | 7458146.0 | -11.2 | -10.8 | 2.0 | 3.0 | S |
| 23101 | 6759.6 | 351082.8 | 7458825.0 | -23.9 | -23.4 | 2.0 | 3.0 | S |
| 23101 | 6762.2 | 351048.7 | 7458884.0 | -23.0 | -23.4 | 2.0 | 2.0 | S |
| 23101 | 6769.6 | 350951.5 | 7459059.0 | -17.1 | -16.6 | 2.0 | 5.0 | S |
| 23101 | 6778.4 | 350806.4 | 7459310.0 | -13.0 | -13.4 | 2.0 | 7.0 | S |
| 23101 | 6789.6 | 350603.8 | 7459668.0 | -9.3 | -14.0 | 0.9 | 3.0 | S |
| 23101 | 6853.3 | 349521.9 | 7461475.0 | -5.8 | -6.1 | 1.6 | 22.0 | S |
| 23101 | 6876.4 | 349147.8 | 7462092.0 | -7.1 | -6.6 | 1.6 | 10.0 | S |
| 23202 | 5851.3 | 348590.2 | 7462192.0 | -5.8 | -4.9 | 2.0 | 18.0 | S |
| 23202 | 5954.1 | 350131.0 | 7459558.0 | -7.1 | -5.3 | 2.5 | 13.0 | S |
| 23202 | 5983.1 | 350598.0 | 7458856.0 | -13.2 | -9.7 | 3.2 | 11.0 | S |
| 23202 | 5987.3 | 350662.1 | 7458745.0 | -14.1 | -14.1 | 2.0 | 6.0 | S |
| 23202 | 6008.0 | 350975.5 | 7458154.0 | -10.6 | -7.7 | 2.0 | 10.0 | S |
| 23202 | 6040.0 | 351489.0 | 7457190.0 | -3.1 | -5.1 | 0.6 | 21.0 | S |
| 23202 | 6061.4 | 351850.7 | 7456555.0 | -3.5 | -7.6 | 0.4 | 0.0 | S |
| 23202 | 6065.4 | 351926.8 | 7456434.0 | -6.0 | -7.7 | 1.0 | 0.0 | S |
| 23202 | 6069.6 | 352005.0 | 7456308.0 | -6.8 | -8.3 | 1.2 | 0.0 | S |
| 23202 | 6187.5 | 353885.2 | 7453012.0 | -11.0 | -20.8 | 0.9 | 0.0 | S |
| 23202 | 6192.7 | 353966.9 | 7452855.0 | -11.4 | -21.6 | 0.9 | 2.0 | S |
| 23301 | 5098.9 | 353574.8 | 7452833.0 | -9.2 | -17.5 | 0.9 | 0.0 | S |

| LINE # | FID | UTMX (m) | UTMY (m) | INPH. (ppm) | QUAD. (ppm) | COND. (s) | DEPTH (m) | CODE |
|---|---|---|---|---|---|---|---|---|
| 23301 | 5187.2 | 352239.7 | 7455037.0 | -4.1 | -6.5 | 0.7 | 16.0 | S |
| 23301 | 5213.3 | 351774.4 | 7455768.0 | -3.1 | -10.3 | 0.3 | 16.0 | S |
| 23301 | 5230.7 | 351475.4 | 7456332.0 | -9.5 | -9.5 | 1.6 | 7.0 | S |
| 23301 | 5234.0 | 351419.9 | 7456428.0 | -12.3 | -10.0 | 2.0 | 0.0 | S |
| 23301 | 5288.3 | 350624.2 | 7457880.0 | -9.6 | -7.9 | 2.0 | 12.0 | S |
| 23301 | 5304.0 | 350401.4 | 7458324.0 | -11.2 | -9.7 | 2.0 | 3.0 | S |
| 23301 | 5316.3 | 350245.6 | 7458613.0 | -15.3 | -13.4 | 2.0 | 4.0 | S |
| 23301 | 5325.9 | 350109.8 | 7458863.0 | -11.5 | -14.6 | 1.0 | 3.0 | S |
| 23301 | 5334.6 | 349963.0 | 7459133.0 | -3.7 | -7.5 | 0.7 | 11.0 | S |
| 23301 | 5348.3 | 349701.6 | 7459556.0 | -6.9 | -12.6 | 0.6 | 3.0 | S |
| 23301 | 5451.0 | 348323.5 | 7462001.0 | -9.4 | -3.5 | 4.3 | 13.0 | S |
| 23402 | 4635.8 | 348096.9 | 7461484.0 | -7.3 | -4.9 | 2.5 | 5.0 | S |
| 23402 | 4641.0 | 348160.9 | 7461335.0 | -11.4 | -6.3 | 2.9 | 1.0 | S |
| 23402 | 4647.4 | 348247.3 | 7461150.0 | -7.9 | -6.1 | 2.3 | 21.0 | S |
| 23402 | 4662.5 | 348467.9 | 7460726.0 | -5.1 | -3.3 | 2.9 | 27.0 | S |
| 23402 | 4711.3 | 349276.3 | 7459331.0 | -5.3 | -3.9 | 2.0 | 22.0 | S |
| 23402 | 4724.1 | 349462.4 | 7458974.0 | -7.3 | -7.0 | 1.6 | 11.0 | S |
| 23402 | 4730.1 | 349551.8 | 7458833.0 | -8.7 | -7.3 | 2.5 | 24.0 | S |
| 23402 | 4754.4 | 349964.8 | 7458184.0 | -10.4 | -10.5 | 2.0 | 9.0 | S |
| 23402 | 4796.8 | 350719.0 | 7456902.0 | -4.6 | -8.5 | 0.7 | 9.0 | S |
| 23402 | 4817.2 | 351036.3 | 7456292.0 | -6.7 | -5.2 | 2.5 | 11.0 | S |
| 23402 | 4824.5 | 351149.6 | 7456072.0 | -5.9 | -5.6 | 1.6 | 6.0 | S |
| 23402 | 4976.6 | 352956.1 | 7453022.0 | -5.4 | -7.4 | 0.9 | 18.0 | S |
| 23402 | 4985.4 | 353112.8 | 7452773.0 | -7.5 | -10.0 | 0.9 | 4.0 | S |
| 23402 | 4996.6 | 353294.1 | 7452439.0 | -5.2 | -11.6 | 0.6 | 0.0 | S |
| 23501 | 4208.6 | 353282.2 | 7451711.0 | -6.7 | -9.8 | 0.9 | 20.0 | S |
| 23501 | 4234.9 | 352864.4 | 7452463.0 | -7.9 | -14.4 | 0.7 | 0.0 | S |
| 23501 | 4298.1 | 351966.2 | 7453973.0 | -7.4 | -6.0 | 2.0 | 25.0 | S |
| 23501 | 4329.6 | 351510.8 | 7454787.0 | -4.7 | -4.5 | 1.2 | 27.0 | S |
| 23501 | 4374.4 | 350805.7 | 7456006.0 | -8.1 | -7.0 | 2.0 | 14.0 | S |
| 23501 | 4379.6 | 350719.0 | 7456150.0 | -9.5 | -5.6 | 2.9 | 7.0 | S |
| 23501 | 4401.1 | 350368.8 | 7456728.0 | -6.9 | -5.6 | 2.0 | 18.0 | S |
| 23501 | 4415.9 | 350146.3 | 7457154.0 | -7.7 | -7.2 | 2.0 | 9.0 | S |
| 23501 | 4456.3 | 349498.9 | 7458216.0 | -12.2 | -12.3 | 2.0 | 15.0 | S |
| 23501 | 4467.2 | 349331.5 | 7458535.0 | -6.2 | -13.9 | 0.6 | 3.0 | S |
| 23501 | 4470.6 | 349279.1 | 7458633.0 | -7.1 | -13.9 | 0.6 | 3.0 | S |
| 23501 | 4495.8 | 348876.6 | 7459290.0 | -8.4 | -12.7 | 0.7 | 0.0 | S |
| 23501 | 4507.0 | 348756.4 | 7459520.0 | -5.9 | -9.7 | 0.9 | 5.0 | S |
| 23501 | 4519.8 | 348616.6 | 7459750.0 | -4.7 | -7.6 | 0.7 | 4.0 | S |
| 23501 | 4560.1 | 348001.6 | 7460816.0 | -3.4 | -6.1 | 0.5 | 10.0 | S |
| 23501 | 4571.7 | 347833.7 | 7461110.0 | -8.6 | -8.1 | 2.0 | 17.0 | S |
| 23602 | 3634.8 | 348291.3 | 7459548.0 | -4.8 | -4.5 | 1.2 | 9.0 | S |
| 23602 | 3675.5 | 348937.7 | 7458429.0 | -3.8 | -4.4 | 1.2 | 26.0 | S |
| 23602 | 3684.1 | 349075.2 | 7458209.0 | -5.5 | -2.4 | 4.3 | 40.0 | S |
| 23602 | 3702.9 | 349378.8 | 7457726.0 | -6.2 | -6.7 | 1.2 | 16.0 | S |
| 23602 | 3709.5 | 349489.8 | 7457551.0 | -7.0 | -10.7 | 0.9 | 11.0 | S |
| 23602 | 3729.7 | 349794.6 | 7457006.0 | -5.7 | -6.1 | 1.6 | 14.0 | S |
| 23602 | 3757.5 | 350167.6 | 7456230.0 | -8.9 | -13.1 | 0.9 | 0.0 | S |
| 23602 | 3769.1 | 350359.7 | 7455863.0 | -7.8 | -12.4 | 1.2 | 3.0 | S |

| LINE # | FID | UTMX (m) | UTMY (m) | INPH. (ppm) | QUAD. (ppm) | COND. (s) | DEPTH (m) | CODE |
|---|---|---|---|---|---|---|---|---|
| 23602 | 3772.7 | 350422.7 | 7455758.0 | -7.5 | -12.3 | 1.2 | 8.0 | S |
| 23602 | 3824.6 | 351000.0 | 7454787.0 | -3.7 | -6.1 | 0.9 | 24.0 | S |
| 23602 | 3863.8 | 351484.0 | 7453909.0 | -4.2 | -7.0 | 0.7 | 3.0 | S |
| 23602 | 3954.5 | 352526.9 | 7452069.0 | -10.2 | -23.0 | 0.9 | 6.0 | S |
| 23602 | 3961.3 | 352652.4 | 7451876.0 | -7.8 | -15.6 | 0.7 | 0.0 | S |
| 23602 | 3975.7 | 352883.6 | 7451494.0 | -3.4 | -7.5 | 0.4 | 0.0 | S |
| 23701 | 3141.7 | 352381.1 | 7451773.0 | -5.4 | -12.0 | 0.6 | 2.0 | S |
| 23701 | 3192.9 | 351736.9 | 7452911.0 | -1.7 | -4.7 | 0.4 | 14.0 | S |
| 23701 | 3235.3 | 351443.0 | 7453337.0 | -4.4 | -4.9 | 1.0 | 29.0 | S |
| 23701 | 3289.7 | 350732.0 | 7454495.0 | -6.6 | -8.5 | 1.0 | 17.0 | S |
| 23701 | 3333.2 | 350230.4 | 7455490.0 | -3.2 | -8.7 | 0.3 | 4.0 | S |
| 23701 | 3339.6 | 350127.4 | 7455685.0 | -11.7 | -14.1 | 1.0 | 1.0 | S |
| 23701 | 3356.4 | 349871.1 | 7456173.0 | -14.2 | -14.9 | 2.0 | 5.0 | S |
| 23701 | 3382.4 | 349488.7 | 7456738.0 | -12.3 | -11.1 | 2.0 | 16.0 | S |
| 23701 | 3408.2 | 349045.2 | 7457405.0 | -6.6 | -8.5 | 1.0 | 14.0 | S |
| 23701 | 3416.0 | 348884.6 | 7457610.0 | -13.0 | -10.7 | 3.2 | 8.0 | S |
| 23701 | 3424.8 | 348718.2 | 7457838.0 | -10.7 | -7.8 | 2.0 | 13.0 | S |
| 23701 | 3434.5 | 348576.1 | 7458114.0 | -7.4 | -4.5 | 2.9 | 19.0 | S |
| 23701 | 3468.0 | 348190.2 | 7458896.0 | -4.3 | -8.1 | 0.6 | 11.0 | S |
| 23701 | 3492.3 | 347872.7 | 7459416.0 | -8.2 | -12.2 | 1.2 | 5.0 | S |
| 23701 | 3511.5 | 347587.7 | 7459879.0 | -6.9 | -11.0 | 0.9 | 1.0 | S |
| 23802 | 2376.8 | 348169.0 | 7458087.0 | -6.2 | -6.3 | 1.6 | 21.0 | S |
| 23802 | 2390.4 | 348379.9 | 7457704.0 | -4.9 | -4.0 | 2.0 | 29.0 | S |
| 23802 | 2451.4 | 349413.2 | 7456047.0 | -6.2 | -5.5 | 1.6 | 19.0 | S |
| 23802 | 2462.6 | 349608.7 | 7455702.0 | -5.6 | -5.7 | 1.6 | 21.0 | S |
| 23812 | 2745.6 | 351848.3 | 7451676.0 | -7.5 | -10.5 | 0.9 | 0.0 | S |
| 23812 | 2753.6 | 351983.5 | 7451462.0 | -10.3 | -17.9 | 0.9 | 0.0 | S |
| 23901 | 1197.1 | 351796.8 | 7451027.0 | -8.0 | -17.3 | 0.7 | 1.0 | S |
| 23901 | 1203.9 | 351678.3 | 7451225.0 | -4.9 | -11.9 | 0.6 | 5.0 | S |
| 23921 | 1411.5 | 350652.1 | 7453144.0 | -4.9 | -9.4 | 0.7 | 21.0 | S |
| 23931 | 1576.1 | 349309.2 | 7455353.0 | -5.5 | -10.1 | 0.6 | 9.0 | S |
| 23931 | 1583.8 | 349175.2 | 7455574.0 | -9.5 | -8.3 | 2.0 | 18.0 | S |
| 23931 | 1592.1 | 349033.3 | 7455802.0 | -13.5 | -11.9 | 3.2 | 9.0 | S |
| 23931 | 1599.3 | 348931.4 | 7455977.0 | -11.3 | -9.7 | 2.0 | 14.0 | S |
| 23931 | 1645.6 | 348275.3 | 7457260.0 | -4.7 | -3.9 | 2.0 | 26.0 | S |
| 23931 | 1655.6 | 348096.9 | 7457532.0 | -9.2 | -8.8 | 1.6 | 14.0 | S |
| 23931 | 1682.3 | 347683.1 | 7458233.0 | -5.7 | -3.7 | 2.5 | 19.0 | S |
| 23941 | 1760.9 | 347307.5 | 7458779.0 | -12.3 | -16.8 | 1.0 | 0.0 | S |
| 23941 | 1772.0 | 347159.1 | 7459011.0 | -13.4 | -15.7 | 2.0 | 8.0 | S |
| 24001 | 911.0 | 351512.4 | 7450767.0 | -7.3 | -13.1 | 0.6 | 0.0 | S |
| 24001 | 930.9 | 351264.9 | 7451178.0 | -6.1 | -8.9 | 0.9 | 16.0 | S |
| 24001 | 959.7 | 350870.7 | 7451881.0 | -3.5 | -10.2 | 0.4 | 3.0 | S |
| 24011 | 1920.2 | 349023.3 | 7455229.0 | -9.7 | -16.4 | 1.0 | 12.0 | S |
| 24061 | 1328.1 | 348810.9 | 7455214.0 | -9.7 | -17.9 | 0.9 | 13.0 | S |
| 24061 | 1331.1 | 348778.6 | 7455305.0 | -11.1 | -22.7 | 0.9 | 17.0 | S |
| 24061 | 1344.2 | 348637.2 | 7455689.0 | -18.4 | -20.7 | 2.0 | 7.0 | S |
| 24061 | 1350.6 | 348572.9 | 7455840.0 | -18.3 | -23.9 | 2.0 | 13.0 | S |
| 24061 | 1381.0 | 348172.6 | 7456482.0 | -4.1 | -5.0 | 1.0 | 31.0 | S |
| 24061 | 1398.6 | 347982.7 | 7456893.0 | -7.8 | -9.2 | 1.2 | 22.0 | S |

| LINE # | FID | UTMX (m) | UTMY (m) | INPH. (ppm) | QUAD. (ppm) | COND. (s) | DEPTH (m) | CODE |
|---|---|---|---|---|---|---|---|---|
| 24061 | 1410.9 | 347850.3 | 7457192.0 | -9.6 | -10.6 | 2.0 | 27.0 | S |
| 24061 | 1417.6 | 347759.5 | 7457337.0 | -8.7 | -11.8 | 1.3 | 24.0 | S |
| 24061 | 1426.5 | 347634.0 | 7457536.0 | -8.1 | -10.5 | 1.2 | 16.0 | S |
| 24061 | 1444.5 | 347389.9 | 7457970.0 | -9.3 | -12.9 | 0.9 | 5.0 | S |
| 24061 | 1456.2 | 347258.3 | 7458176.0 | -10.7 | -10.2 | 2.0 | 18.0 | S |
| 24061 | 1468.8 | 347107.0 | 7458396.0 | -18.9 | -20.2 | 2.0 | 11.0 | S |
| 24061 | 1479.6 | 346975.9 | 7458574.0 | -18.1 | -23.1 | 2.0 | 11.0 | S |
| 24061 | 1491.6 | 346864.1 | 7458783.0 | -24.6 | -27.8 | 1.2 | 4.0 | S |
| 24061 | 1498.4 | 346817.8 | 7458912.0 | -14.9 | -21.9 | 1.3 | 11.0 | S |
| 24101 | 4012.0 | 351538.1 | 7449869.0 | -3.9 | -5.5 | 0.9 | 34.0 | S |
| 24101 | 4021.1 | 351401.6 | 7450100.0 | -3.1 | -6.3 | 0.5 | 20.0 | S |
| 24101 | 4036.7 | 351176.9 | 7450490.0 | -3.9 | -15.2 | 0.3 | 0.0 | S |
| 24101 | 4088.1 | 350549.1 | 7451646.0 | -3.7 | -6.0 | 0.9 | 17.0 | S |
| 24101 | 4094.9 | 350476.8 | 7451790.0 | -4.8 | -7.0 | 0.9 | 16.0 | S |
| 24132 | 1574.4 | 346731.5 | 7458440.0 | -17.7 | -16.1 | 2.9 | 5.0 | S |
| 24132 | 1591.5 | 346942.6 | 7458015.0 | -5.9 | -6.6 | 1.2 | 14.0 | S |
| 24132 | 1598.7 | 347032.1 | 7457828.0 | -10.7 | -9.1 | 2.0 | 13.0 | S |
| 24132 | 1605.9 | 347135.0 | 7457649.0 | -15.7 | -20.4 | 1.3 | 12.0 | S |
| 24132 | 1611.3 | 347213.9 | 7457530.0 | -16.6 | -16.6 | 2.0 | 18.0 | S |
| 24132 | 1665.3 | 347904.0 | 7456217.0 | -4.7 | -6.9 | 0.9 | 25.0 | S |
| 24132 | 1678.2 | 348109.8 | 7455888.0 | -14.8 | -16.5 | 2.0 | 15.0 | S |
| 24132 | 1683.7 | 348186.9 | 7455748.0 | -15.1 | -18.7 | 1.3 | 10.0 | S |
| 24132 | 1704.5 | 348459.1 | 7455237.0 | -10.0 | -17.3 | 1.0 | 18.0 | S |
| 24132 | 1709.7 | 348527.5 | 7455131.0 | -11.2 | -20.4 | 0.9 | 14.0 | S |
| 24201 | 3810.8 | 350465.9 | 7450812.0 | -13.7 | -22.6 | 1.3 | 19.0 | S |
| 24201 | 3849.9 | 351029.2 | 7450006.0 | -6.3 | -9.8 | 0.9 | 9.0 | S |
| 24201 | 3858.4 | 351108.5 | 7449842.0 | -6.1 | -4.6 | 2.0 | 38.0 | S |
| 24201 | 3868.3 | 351221.0 | 7449637.0 | -6.3 | -7.8 | 1.0 | 25.0 | S |
| 24231 | 2467.6 | 347956.1 | 7455257.0 | -7.1 | -11.1 | 0.9 | 11.0 | S |
| 24231 | 2474.7 | 347854.2 | 7455420.0 | -15.1 | -21.5 | 1.3 | 14.0 | S |
| 24231 | 2485.2 | 347719.0 | 7455630.0 | -19.2 | -18.8 | 2.0 | 11.0 | S |
| 24231 | 2492.1 | 347634.7 | 7455765.0 | -22.1 | -19.1 | 2.0 | 8.0 | S |
| 24231 | 2500.6 | 347529.4 | 7455945.0 | -4.4 | -8.0 | 0.6 | 24.0 | S |
| 24231 | 2522.6 | 347252.4 | 7456413.0 | -5.9 | -7.3 | 1.2 | 30.0 | S |
| 24231 | 2529.0 | 347170.5 | 7456552.0 | -6.5 | -9.0 | 0.9 | 20.0 | S |
| 24231 | 2558.6 | 346890.9 | 7457106.0 | -10.8 | -11.0 | 2.0 | 18.0 | S |
| 24231 | 2572.6 | 346801.5 | 7457323.0 | -11.0 | -11.9 | 2.0 | 22.0 | S |
| 24301 | 3621.1 | 350973.1 | 7449491.0 | -10.3 | -11.4 | 2.0 | 16.0 | S |
| 24301 | 3633.0 | 350823.8 | 7449796.0 | -10.2 | -12.3 | 2.0 | 13.0 | S |
| 24301 | 3652.2 | 350576.0 | 7450160.0 | -6.1 | -8.9 | 0.9 | 19.0 | S |
| 24301 | 3667.8 | 350363.0 | 7450533.0 | -7.0 | -8.7 | 1.0 | 20.0 | S |
| 24301 | 3673.6 | 350268.4 | 7450665.0 | -2.9 | -5.8 | 0.5 | 23.0 | S |
| 24301 | 3699.8 | 349857.5 | 7451184.0 | -7.8 | -5.5 | 2.9 | 10.0 | S |
| 24332 | 2804.4 | 346606.9 | 7457110.0 | -9.5 | -9.0 | 2.0 | 22.0 | S |
| 24332 | 2835.1 | 346973.5 | 7456344.0 | -5.9 | -5.1 | 2.0 | 31.0 | S |
| 24332 | 2857.8 | 347280.8 | 7455751.0 | -14.0 | -14.0 | 2.0 | 4.0 | S |
| 24332 | 2864.7 | 347357.0 | 7455568.0 | -21.3 | -21.7 | 2.0 | 7.0 | S |
| 24431 | 3256.6 | 346837.0 | 7455690.0 | -22.7 | -23.8 | 2.0 | 12.0 | S |
| 24431 | 3264.6 | 346958.4 | 7455487.0 | -17.5 | -18.8 | 2.0 | 15.0 | S |

| LINE # | FID | UTMX (m) | UTMY (m) | INPH. (ppm) | QUAD. (ppm) | COND. (s) | DEPTH (m) | CODE |
|---|---|---|---|---|---|---|---|---|
| 24431 | 3286.5 | 347267.2 | 7454942.0 | -7.4 | -13.4 | 0.6 | 9.0 | S |
| 24501 | 3018.6 | 350647.5 | 7448184.0 | -6.1 | -12.5 | 0.6 | 0.0 | S |
| 24501 | 3023.1 | 350578.2 | 7448280.0 | -7.3 | -12.5 | 0.9 | 10.0 | S |
| 24501 | 3046.3 | 350273.7 | 7448735.0 | -2.2 | -4.5 | 0.4 | 13.0 | S |
| 24501 | 3078.2 | 349854.3 | 7449524.0 | -4.5 | -6.7 | 0.7 | 22.0 | S |
| 24501 | 3101.0 | 349564.4 | 7450105.0 | -5.2 | -8.1 | 0.7 | 15.0 | S |
| 24531 | 3487.0 | 346732.8 | 7454918.0 | -3.7 | -5.3 | 1.0 | 29.0 | S |
| 24531 | 3505.8 | 346485.1 | 7455382.0 | -18.5 | -24.9 | 2.0 | 18.0 | S |
| 24531 | 3512.0 | 346400.2 | 7455527.0 | -12.8 | -12.5 | 3.2 | 24.0 | S |
| 24531 | 3517.0 | 346333.7 | 7455640.0 | -12.0 | -9.4 | 2.0 | 18.0 | S |
| 24602 | 2718.6 | 349092.7 | 7450223.0 | -7.7 | -6.5 | 2.3 | 17.0 | S |
| 24602 | 2723.6 | 349161.0 | 7450123.0 | -11.7 | -10.7 | 2.0 | 10.0 | S |
| 24602 | 2746.7 | 349477.5 | 7449639.0 | -7.0 | -7.0 | 1.6 | 28.0 | S |
| 24602 | 2781.5 | 349910.2 | 7448884.0 | -4.1 | -3.8 | 1.2 | 40.0 | S |
| 24602 | 2816.2 | 350322.3 | 7448118.0 | -7.3 | -13.5 | 0.6 | 0.0 | S |
| 24602 | 2824.6 | 350438.6 | 7447952.0 | -6.0 | -12.8 | 0.6 | 8.0 | S |
| 24632 | 3634.5 | 346199.2 | 7455214.0 | -17.5 | -15.9 | 2.0 | 19.0 | S |
| 24632 | 3642.9 | 346312.0 | 7455016.0 | -8.5 | -11.9 | 1.2 | 22.0 | S |
| 24711 | 2506.6 | 349777.2 | 7448116.0 | -6.9 | -8.1 | 1.2 | 26.0 | S |
| 24711 | 2512.0 | 349710.6 | 7448242.0 | -5.8 | -7.9 | 1.0 | 25.0 | S |
| 24711 | 2551.8 | 349192.7 | 7449252.0 | -4.8 | -6.6 | 0.9 | 27.0 | S |
| 24711 | 2588.5 | 348711.6 | 7450124.0 | -8.3 | -8.1 | 1.6 | 26.0 | S |
| 24711 | 2610.1 | 348410.6 | 7450603.0 | -7.5 | -6.4 | 2.0 | 24.0 | S |
| 24802 | 2169.0 | 347873.4 | 7450366.0 | -3.9 | -8.4 | 0.6 | 18.0 | S |
| 24802 | 2198.7 | 348310.7 | 7449879.0 | -3.5 | -4.5 | 0.6 | 27.0 | S |
| 24802 | 2211.1 | 348501.0 | 7449650.0 | -3.8 | -4.5 | 1.2 | 29.0 | S |
| 24802 | 2273.7 | 349320.1 | 7448263.0 | -3.6 | -4.5 | 1.0 | 32.0 | S |
| 24802 | 2292.1 | 349542.9 | 7447862.0 | -4.1 | -3.9 | 1.2 | 34.0 | S |
| 24802 | 2316.4 | 349844.7 | 7447325.0 | -5.0 | -7.5 | 0.7 | 10.0 | S |
| 24901 | 1917.3 | 349647.0 | 7446670.0 | -4.8 | -6.1 | 1.0 | 39.0 | S |
| 24901 | 1939.1 | 349383.0 | 7447117.0 | -11.3 | -10.1 | 2.0 | 14.0 | S |
| 24901 | 1942.1 | 349351.2 | 7447178.0 | -7.2 | -9.5 | 1.0 | 13.0 | S |
| 24901 | 1969.5 | 349031.3 | 7447756.0 | -3.9 | -6.7 | 0.7 | 25.0 | S |
| 24901 | 2028.6 | 348235.1 | 7449150.0 | -4.4 | -11.5 | 0.4 | 15.0 | S |
| 24901 | 2039.0 | 348078.2 | 7449404.0 | -4.6 | -9.1 | 0.7 | 12.0 | S |
| 25012 | 1426.3 | 347518.3 | 7449676.0 | -7.9 | -13.5 | 0.7 | 5.0 | S |
| 25012 | 1449.5 | 347816.7 | 7449195.0 | -6.0 | -9.3 | 0.9 | 15.0 | S |
| 25012 | 1504.2 | 348545.8 | 7447988.0 | -5.2 | -7.7 | 0.7 | 16.0 | S |
| 25012 | 1524.2 | 348803.4 | 7447541.0 | -3.5 | -8.1 | 0.4 | 17.0 | S |
| 25012 | 1553.8 | 349138.2 | 7446962.0 | -9.1 | -15.8 | 0.9 | 2.0 | S |
| 25012 | 1574.6 | 349368.5 | 7446597.0 | -4.7 | -6.6 | 0.9 | 30.0 | S |
| 25112 | 4028.4 | 347092.0 | 7449471.0 | -3.9 | -7.6 | 0.6 | 25.0 | S |
| 25112 | 4102.1 | 348101.8 | 7447994.0 | -10.9 | -18.7 | 0.9 | 9.0 | S |
| 25112 | 4107.9 | 348198.2 | 7447876.0 | -10.7 | -20.2 | 0.9 | 9.0 | S |
| 25112 | 4133.0 | 348561.2 | 7447318.0 | -8.7 | -12.6 | 0.9 | 0.0 | S |
| 25112 | 4144.5 | 348703.9 | 7447070.0 | -6.2 | -11.5 | 0.9 | 9.0 | S |
| 25112 | 4157.4 | 348859.1 | 7446787.0 | -6.3 | -14.8 | 0.6 | 0.0 | S |
| 25112 | 4172.6 | 349043.3 | 7446506.0 | -4.3 | -7.3 | 0.7 | 33.0 | S |
| 25121 | 1041.8 | 349099.7 | 7446126.0 | -5.3 | -9.2 | 0.7 | 14.0 | S |

| LINE # | FID | UTMX (m) | UTMY (m) | INPH. (ppm) | QUAD. (ppm) | COND. (s) | DEPTH (m) | CODE |
|---|---|---|---|---|---|---|---|---|
| 25121 | 1054.6 | 349005.6 | 7446347.0 | -3.1 | -7.5 | 0.4 | 26.0 | S |
| 25121 | 1078.6 | 348712.5 | 7446743.0 | -2.6 | -6.5 | 0.5 | 32.0 | S |
| 25121 | 1107.0 | 348342.1 | 7447242.0 | -7.0 | -9.3 | 1.0 | 19.0 | S |
| 25121 | 1119.0 | 348176.5 | 7447507.0 | -8.1 | -15.9 | 0.7 | 10.0 | S |
| 25121 | 1125.8 | 348087.6 | 7447667.0 | -9.0 | -15.7 | 0.9 | 11.0 | S |
| 25121 | 1139.0 | 347913.5 | 7447996.0 | -10.6 | -17.5 | 0.9 | 4.0 | S |
| 25121 | 1148.2 | 347785.6 | 7448236.0 | -8.6 | -7.5 | 2.5 | 19.0 | S |
| 25211 | 3803.3 | 348619.1 | 7446067.0 | -7.4 | -10.1 | 0.9 | 1.0 | S |
| 25211 | 3818.5 | 348452.9 | 7446319.0 | -8.5 | -16.3 | 0.7 | 16.0 | S |
| 25211 | 3840.1 | 348199.6 | 7446698.0 | -3.8 | -8.9 | 0.5 | 16.0 | S |
| 25211 | 3869.6 | 347903.7 | 7447391.0 | -8.4 | -18.6 | 0.6 | 13.0 | S |
| 25211 | 3902.0 | 347559.8 | 7448130.0 | -14.3 | -22.7 | 1.3 | 13.0 | S |
| 25211 | 3929.6 | 347216.8 | 7448718.0 | -3.2 | -6.8 | 0.4 | 20.0 | S |
| 25312 | 3575.5 | 347600.0 | 7447041.0 | -3.6 | -7.0 | 0.7 | 24.0 | S |
| 25312 | 3587.0 | 347744.9 | 7446825.0 | -4.5 | -5.8 | 1.0 | 30.0 | S |
| 25312 | 3596.4 | 347855.9 | 7446649.0 | -4.7 | -5.6 | 1.0 | 32.0 | S |
| 25312 | 3640.6 | 348464.1 | 7445810.0 | -7.5 | -8.3 | 1.6 | 15.0 | S |
| 25312 | 3669.7 | 348773.9 | 7445255.0 | -3.2 | -4.0 | 0.9 | 42.0 | S |
| 25411 | 3072.3 | 348122.7 | 7445456.0 | -6.7 | -16.0 | 0.6 | 8.0 | S |
| 25411 | 3084.3 | 347991.2 | 7445653.0 | -4.4 | -8.6 | 0.5 | 21.0 | S |
| 25411 | 3094.3 | 347882.4 | 7445839.0 | -4.0 | -10.7 | 0.4 | 19.0 | S |
| 25411 | 3131.4 | 347447.9 | 7446637.0 | -6.0 | -7.5 | 1.0 | 22.0 | S |
| 25411 | 3149.0 | 347221.9 | 7447069.0 | -8.1 | -8.4 | 1.6 | 24.0 | S |
| 25411 | 3178.2 | 346912.0 | 7447694.0 | -6.3 | -9.6 | 0.9 | 16.0 | S |
| 25512 | 2854.9 | 347118.6 | 7446388.0 | -9.0 | -11.3 | 1.3 | 15.0 | S |
| 25512 | 2870.0 | 347319.6 | 7446101.0 | -5.0 | -5.8 | 1.0 | 26.0 | S |
| 25512 | 2890.4 | 347532.4 | 7445665.0 | -4.8 | -5.3 | 1.2 | 29.0 | S |
| 25512 | 2907.6 | 347760.2 | 7445311.0 | -3.2 | -6.0 | 0.5 | 19.0 | S |
| 25611 | 2618.7 | 347454.9 | 7445001.0 | -3.8 | -6.1 | 0.9 | 15.0 | S |
| 25611 | 2640.2 | 347226.1 | 7445409.0 | -2.7 | -9.2 | 0.3 | 20.0 | S |
| 25611 | 2646.6 | 347146.3 | 7445524.0 | -3.6 | -9.3 | 0.5 | 17.0 | S |
| 25611 | 2661.4 | 346960.9 | 7445807.0 | -4.7 | -10.4 | 0.6 | 17.0 | S |
| 25811 | 2001.1 | 347212.3 | 7443739.0 | -11.9 | -7.5 | 2.9 | 20.0 | H |
| 25811 | 2022.7 | 346981.5 | 7444182.0 | -11.9 | -6.9 | 2.9 | 30.0 | H |
| 25811 | 2033.5 | 346868.8 | 7444425.0 | -12.9 | -8.1 | 4.3 | 21.0 | E |
| 25811 | 2060.4 | 346516.6 | 7444953.0 | -8.6 | -12.0 | 1.3 | 16.0 | S |
| 25811 | 2067.6 | 346439.2 | 7445059.0 | -8.0 | -10.6 | 1.2 | 19.0 | S |
| 25811 | 2090.8 | 346289.8 | 7445460.0 | -3.9 | -6.7 | 0.7 | 27.0 | S |
| 25811 | 2099.0 | 346224.3 | 7445623.0 | -3.8 | -5.6 | 0.9 | 31.0 | S |
| 25912 | 1694.2 | 346529.4 | 7444373.0 | -6.2 | -5.9 | 1.6 | 27.0 | S |
| 25912 | 1705.0 | 346652.1 | 7444166.0 | -7.5 | -7.8 | 1.2 | 26.0 | S |
| 26011 | 1408.8 | 346286.1 | 7443907.0 | -4.5 | -7.0 | 0.7 | 21.0 | S |
| 26011 | 1426.2 | 346027.1 | 7444250.0 | -19.2 | -16.7 | 2.9 | 3.0 | H |
| 26011 | 1434.2 | 345911.4 | 7444406.0 | -17.8 | -18.0 | 2.0 | 8.0 | H |