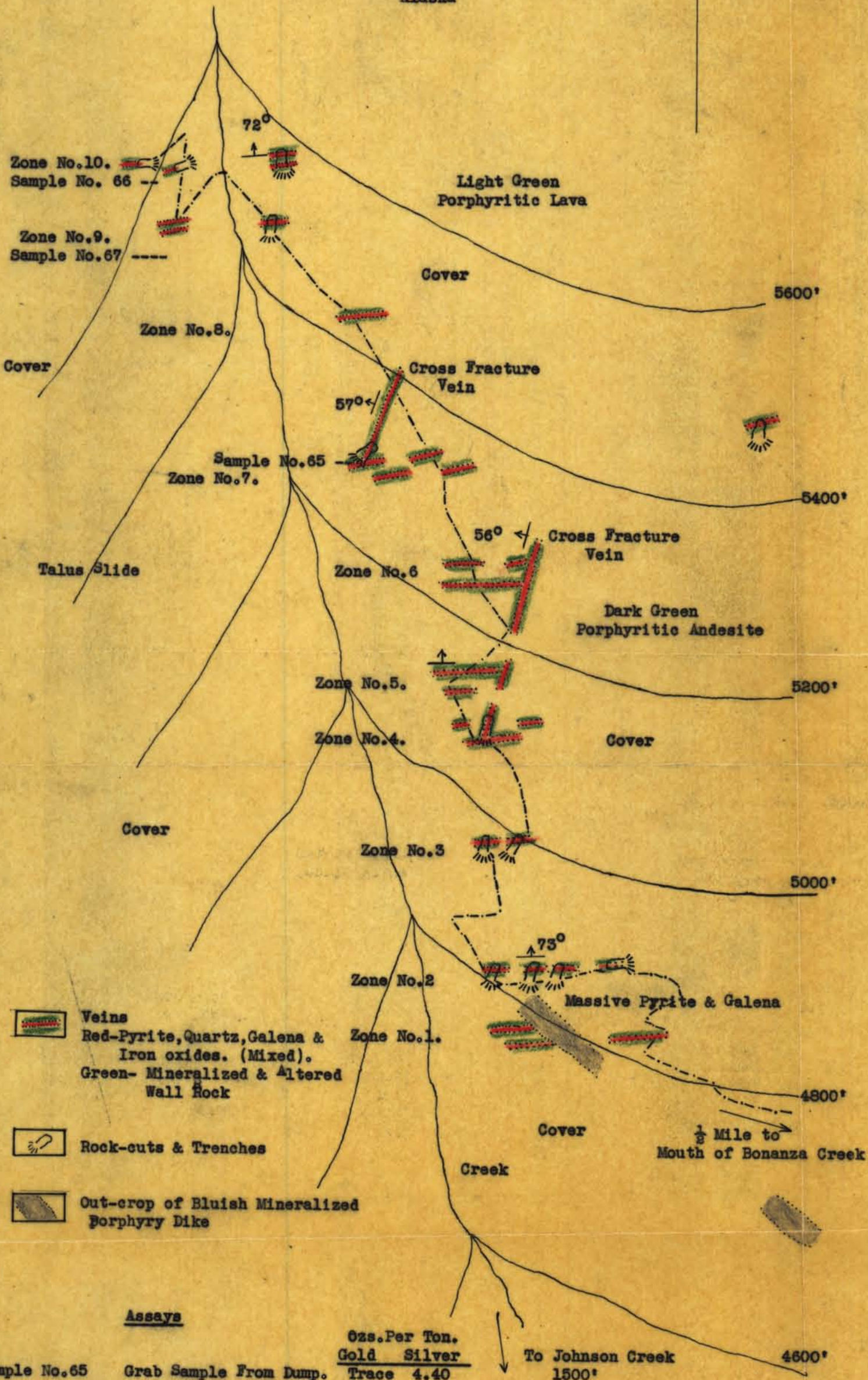





PE 78-6

Plate No. 4.

Owners- S. Gamblin, R. Reeves
& Earl Hirst.

Sketch of Showings
Along Creek West of Plate No. 3
Across Series of Fracture Zones
EYRE GROUP
Chisana Mining District
Alaska



-  **Veins**
Red-Pyrite, Quartz, Galena &
Iron oxides. (Mixed).
Green- Mineralized & Altered
Wall Rock
-  **Rock-cuts & Trenches**
-  **Out-crop of Bluish Mineralized
Porphyry Dike**

Assays

Sample No.	Description	Ozs. Per Ton.	
		Gold	Silver
Sample No. 65	Grab Sample From Dump.	Trace	4.40
Sample No. 66	" " " "	6.14	0.40
Sample No. 67	" " " "	Trace	1.60

Contour Interval 150'

Scale 1"-150' (Scale)
Veins, Trenches & Rock-cuts not to