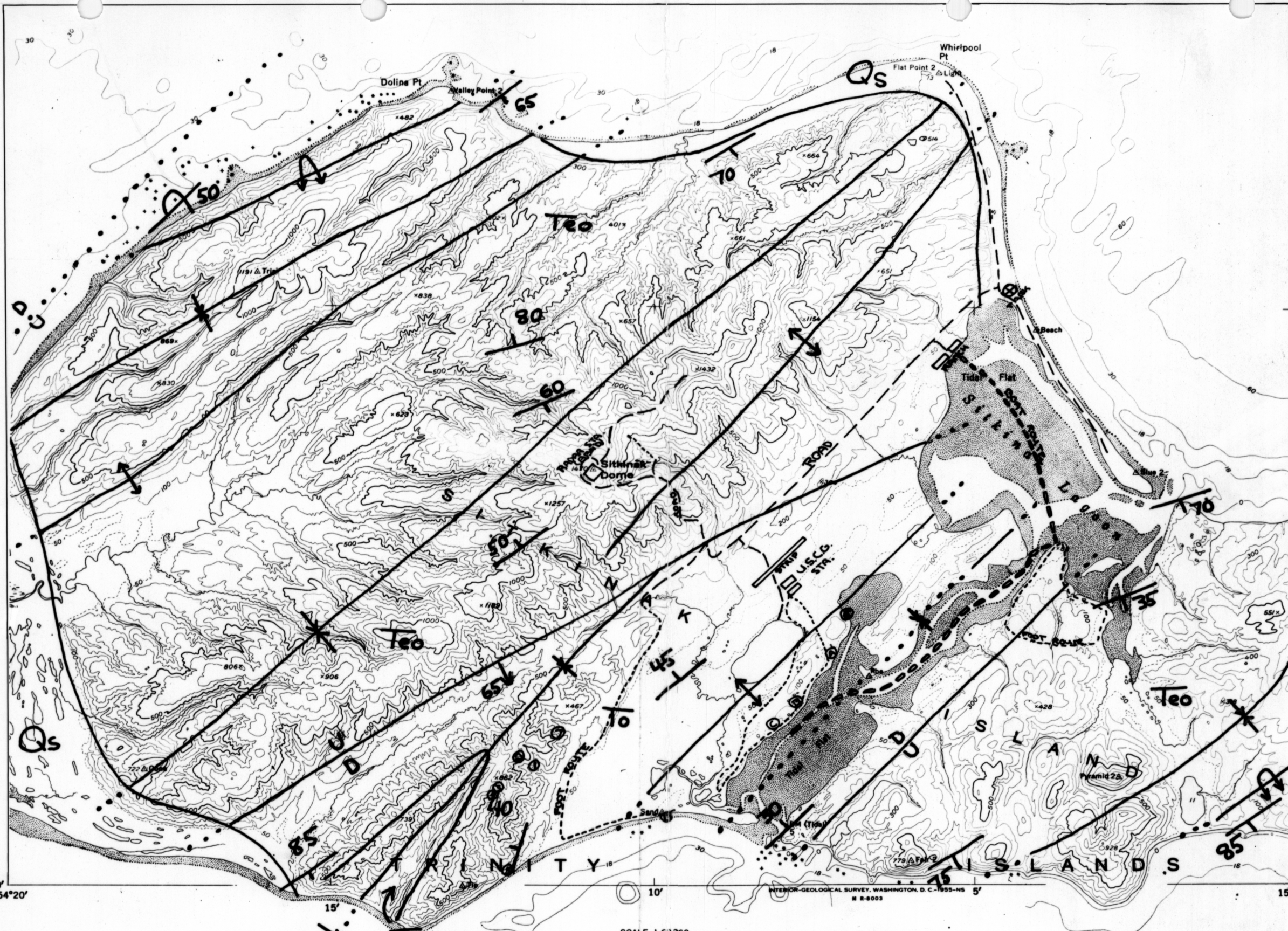


RECONNAISSANCE TRAVERSES:

- - - Anderson
- ① Samples and observations by Warfield (1962)
- Ⓐ Samples and observations by Anderson

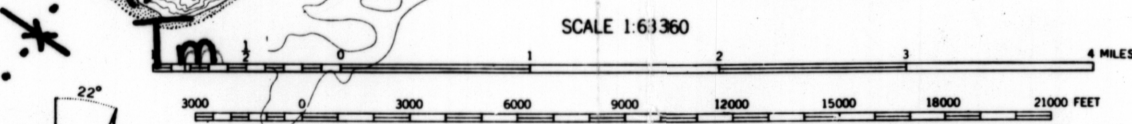


- CONTACT
- U  
D
- STEEP FAULT SHOWING RELATIVE MOVEMENT
- ANTICLINE AND SYNCLINE
- OVERTURNED ANTICLINE AND SYNCLINE SHOWING DIRECTION OF DIP OF LIMBS
- STRIKE AND DIP OF UPRIGHT, VERTICAL AND OVERTURNED BEDS

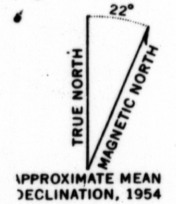
- TERTIARY
- Tm
  - Marine sedimentary rocks
  - To
  - Continental sedimentary rocks
  - Teo
  - Marine sedimentary rocks
- QUATERNARY
- Qs
  - Surficial deposits

56°30' 154°20'

56°30' 154°00'



CONTOUR INTERVAL 100 FEET  
DASHED LINES REPRESENT HALF-INTERVAL CONTOURS



APPROXIMATE MEAN DECLINATION, 1954



TRINITY ISLANDS (C-1), ALASKA  
N5630-W15400/15X20