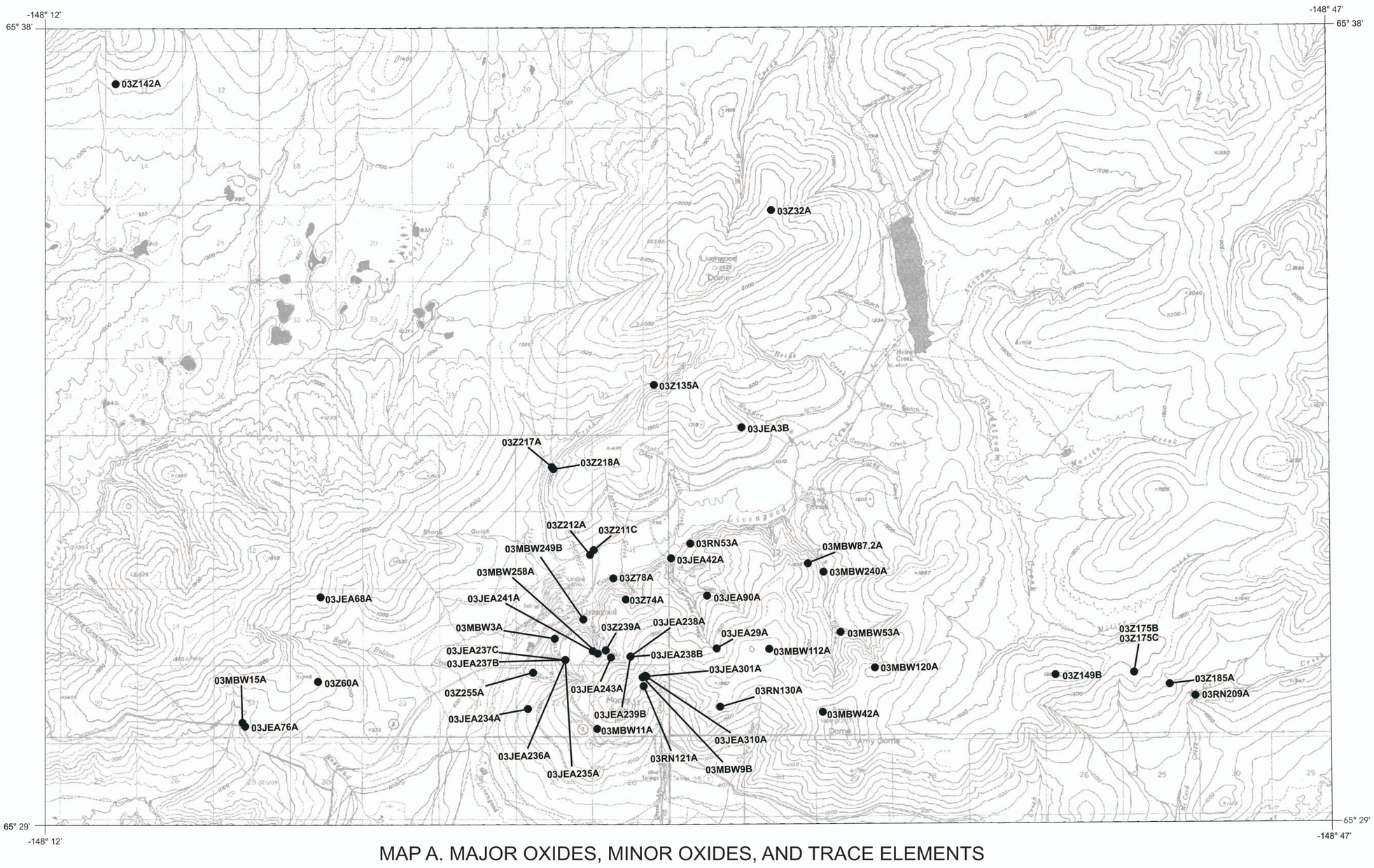

MAP A. MAJOR OXIDES, MINOR OXIDES, AND TRACE ELEMENTS

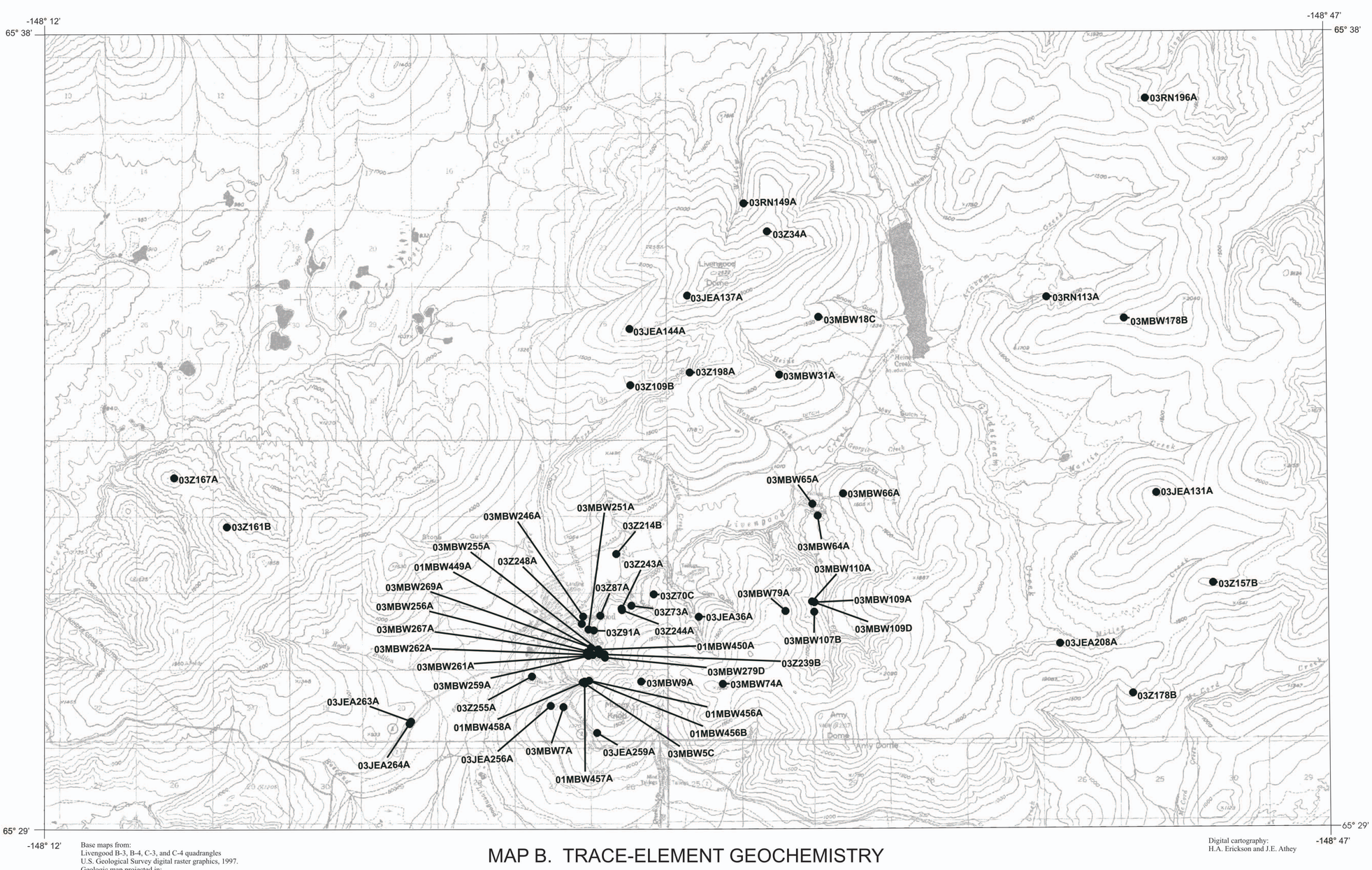

Base maps from:
Livengood B-3, B-4, C-3, and C-4 quadrangles
U.S. Geological Survey digital raster graphics, 1997.
Geologic map projected in:
Clarke 1866 spheroid, NAD27 DATUM, UTM Zone 6.

MAP B. TRACE-ELEMENT GEOCHEMISTRY

Digital cartography:
H.A. Erickson and J.E. Athey

The State of Alaska makes no express or implied warranties (including warranties for merchantability and fitness) with respect to the character, functions, or capabilities of the electronic data or products or their appropriateness for any user's purposes. In no event will the State of Alaska be liable for any incidental, indirect, special, consequential or other damages suffered by the user or any other person or entity whether from the use of the electronic services or products, any failure thereof or otherwise, and in no event will the State of Alaska's liability to the Requestor or anyone else exceed the fee paid for the electronic service or product.

THIS MAP HAS NOT BEEN REVIEWED FOR TECHNICAL CONTENT OR FOR CONFORMITY TO THE EDITORIAL STANDARDS OF DGGS

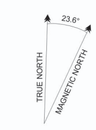

APPROXIMATE MEAN DECLINATION, 2003

SCALE 1:63,360

CONTOUR INTERVAL 100 FEET
DATUM IS MEAN SEA LEVEL

QUADRANGLE LOCATION

LOCATION INDEX

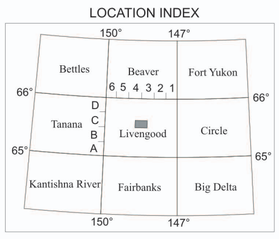

LOCATION OF ROCK SAMPLES ANALYZED FOR MAJOR-OXIDE, MINOR-OXIDE, AND TRACE-ELEMENT GEOCHEMISTRY IN THE LIVENGOOD B-3, B-4, C-3, AND C-4 QUADRANGLES, ALASKA IN 2003

by

J.E. Athey, M.B. Werdon, D.J. Szumigala, R.J. Newberry, S.A. Hicks, and H.A. Erickson

2004

Department of Natural Resources
Division of Geological & Geophysical Surveys