ALASKA DIVISION OF GEOLOGICAL & GEOPHYSICAL SURVEYS



Base from U.S. Geological Survey, 1977.
Geology based on field reconnaissance and interpretation of NASA Ames photos 9801-9803, accession 2786, July 1979; and North Pacific Aerial Surveys PRUD BAY photos 259-263, line 20, July 1980.

ALASKA
QUADRANGLE LOCATION

SCALE 1:63,360
1 0 1 2 3 4 MILES
1 0 1 2 3 4 5 KILOMETERS
CONTOUR INTERVAL 50 FEET
DATUM MEAN SEA LEVEL

TRUE NORTH
MAGNETIC N
33°
APPROXIMATE MEAN DECLINATION, 1955

Geology by S.E. Rawlinson, 1981-85, assisted by S.B. Hardy, 1981-82, and D.R. Hickmott, 1983-85. Reviewed by R.D. Reger.

SURFICIAL-GEOLOGIC MAP OF THE BEECHEY POINT B-2 QUADRANGLE, ALASKA

By
Stuart E. Rawlinson

1986

DGGS publications are available at Alaska National Bank of the North Bldg. (2nd floor), Geist Rd. and University Ave., Fairbanks; 3601 C St. (10th floor), Anchorage; 400 Willoughby Center (3rd floor), Juneau; and the State Office Bldg., Ketchikan. Mail orders should be addressed to DGGS, 794 University Ave. (Basement), Fairbanks, AK 99709. Cost $2.

MAP SYMBOLS

- Measured section
- Flaxman Member boulder(s)
- Contact
- Qs/Qt — Indicates Qs overlies Qt
- Facility pad or disturbed area or both

CORRELATION OF MAP UNITS

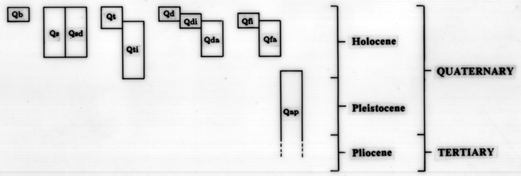

DESCRIPTION OF MAP UNITS

Qb **BEACH DEPOSITS** - Gravelly sand and fine to medium sand deposited along the coast and nearshore islands by mass-wasting and marine processes. Along the coast and on tundra-covered islands, these deposits include detrital peat. Modal diameter of pebbles is 3 cm. Surfaces are barren or have sparse, halophytic vegetation.

Qs **SAND COVER DEPOSITS** - Fine to medium sand derived from dune deposits (Qsd) and deposited downwind in a sheet. Deposits proximal to the dunes are several meters thick and thin downwind from the dunes. As seen on aerial photographs, the deposits infill low-center ice-wedge polygons, thaw ponds, and small thaw lakes. The deposits are arbitrarily mapped to the boundaries of underlying units because actual boundaries cannot be distinguished. Surfaces support grasses, sedges, and tundra.

Qsd **SAND-DUNE DEPOSITS** - Fine to medium sand derived from barren flood-plain, delta, and beach deposits and deposited as dunes by wind. Dune deposits are as thick as 6 m, but generally range in thickness from 1 to 4 m. Dunes are most commonly longitudinal and trend northeast-southwest. Unvegetated dunes are being reworked.

Qt **THAW-LAKE DEPOSITS** - Peat and pebbly silt or fine sand, or mixtures or interbeds of all three, deposited in basins of thaw lakes by lacustrine and eolian processes. A topmost and often a basal bed of peat bound interbeds of peat and silt or fine sand. These deposits rarely exceed 2 m total thickness and are generally less than 1 m thick; superposition of deposits accounts for thicker deposits. Deposits overlie Qap unless otherwise indicated. Cryoturbation is common. Surfaces are very wet and are featureless or marked by indistinct large-diameter ice-wedge polygons. Surfaces support grasses and sedges.

Qti **ICE-RICH THAW-LAKE DEPOSITS** - Peat and pebbly silt or fine sand, or mixtures or interbeds of all three, deposited in basins of thaw lakes by lacustrine and eolian processes. A topmost and often a basal bed of peat bound interbeds of peat and pebbly silt or fine sand. These deposits rarely exceed 2 m total thickness and are generally less than 1 m thick; superposition of deposits accounts for thicker deposits. Deposits overlie Qap unless otherwise indicated. Cryoturbation is common. Surfaces range from wet to dry and are marked by low-center ice-wedge polygons. Surfaces support grasses, sedges, and tundra.

Qd **ACTIVE DELTA DEPOSITS** - Silt, fine sand, and finely disseminated peat deposited in channels and flats of modern deltas by deltaic processes; moderately sorted. Subrounded to rounded pebbles are sometimes present on these deposits, especially next to large channels. Surfaces are unvegetated or support sparse, halophytic vegetation.

Qdi **INACTIVE DELTA DEPOSITS** - Peat and silt or fine sand, or mixtures or interbeds of all three, deposited in deltaic overbank environments by fluvial, eolian, and lacustrine processes. These deposits generally consist of a topmost bed of peat up to 0.5 m thick underlain by interbedded silt or fine sand and peat. Exposures rarely exceed 2 m high and are generally less than 1 m high. Surfaces support halophytic vegetation and tundra.

Qda **ABANDONED DELTA DEPOSITS** - Peat and silt or fine sand, or mixtures or interbeds of all three, deposited in deltaic overbank environments by fluvial, eolian, and lacustrine processes. These deposits generally consist of a topmost bed of peat up to 1 m thick, that is often cryoturbated and vertically foliated and underlying interbedded silt or fine sand and peat. Exposures of these deposits rarely exceed 3 m high and are generally less than 2 m high. Surfaces are marked by low-center ice-wedge polygons. Surfaces support tundra; centers of polygons support grasses and sedges.

Qfi **INACTIVE FLOOD-PLAIN DEPOSITS** - Peat and pebbly silt or fine to medium sand, or mixtures or interbeds of all three, deposited in flood-plain overbank environments by fluvial, eolian, and lacustrine processes and underlying sand, sandy gravel, or gravel, or interbeds of all three, deposited in channels by streams; sandy gravel is the dominant underlying deposit. Overbank deposits generally consist of a topmost bed of peat up to 0.5 m thick and underlying pebbly silt or sand about 0.5 m thick. These deposits are in sharp contact with underlying channel deposits. Subrounded to rounded, occasionally imbricated pebbles and cobbles are common in channel deposits. Exposures of these deposits rarely exceed 2 m high and are generally less than 1 m high. Surfaces support grasses, sedges, and tundra.

Qfa **ABANDONED FLOOD-PLAIN DEPOSITS** - Peat and pebbly silt or fine to medium sand, or mixtures or interbeds of all three, deposited in flood-plain overbank environments by fluvial, eolian, and lacustrine processes, and underlying sand, sandy gravel, or gravel, or interbeds of all three, deposited in channels by streams; sandy gravel is the dominant underlying deposit. Overbank deposits generally consist of a topmost bed of peat up to 1 m thick that is often cryoturbated and vertically foliated and underlying, interbedded pebbly silt, pebbly fine sand, and peat all up to 2 m thick. Overbank deposits are in sharp contact with underlying channel deposits. Subrounded to rounded, occasionally imbricated pebbles and cobbles are common in channel deposits. Exposures of these deposits rarely exceed 3 m high and are generally less than 2 m high. Scarps that bound the unit are indistinct. Surfaces are marked by low-center ice-wedge polygons. Surfaces support tundra; centers of polygons support grasses and sedges.

Qap **ALLUVIAL-PLAIN DEPOSITS** - Pebbly fine sand and silt deposited by wind; underlying, interbedded pebbly fine to medium sand and sandy gravel; and sandy gravel deposited by braided streams on an alluvial plain. The uppermost part of a section often consists of peat (0.3 to 1.3 m thick) with an interbed of pebbly sandy silt (0.1 to 0.4 m thick) and sometimes underlying thaw-lake deposits. The pebbly sandy silt is dark grayish brown when wet and light gray when dry. When dry, it shows a boxwork structure caused by melting of segregated ice. The pebbly sandy silt is probably loess with pebbles because its distribution is extensive. Thaw-lake deposits often overlie the pebbly fine sand and silt, but are not mapped because they cannot be recognized outside lake-basin boundaries on aerial photographs. The pebbly fine sand is gray to olive gray but often oxidized brownish yellow. Pebbles in the sand are most commonly brown and black chert; all are polished and some are wind scoured. These deposits are up to 4 m thick, including the peat, loess, and thaw-lake deposits.

The top part to the alluvial-plain deposits often consists of interbedded pebbly fine to medium sand and sandy gravel. When present, the interbedded interval is up to 6 m thick, and averages 3 m thick. The modal diameter of the gravel is 3 cm; pebbles are subrounded to rounded. The lower part of the alluvial-plain deposits is dominantly sandy gravel, although thin beds of gravel, sand, and organic- and wood-rich silt are present. Alluvial-plain deposits have been measured as deep as 16 m below the ground surface in gravel pits. The modal diameter of the gravel varies from 2 to 5 cm; cobbles are common and boulders are sometimes present near the base of a section. Thin beds of sand and organic- and wood-rich silt sometimes mark changes in the clast mode.

Discontinuously along the coast and up to 9 km inland, pebbly marine mud, interbedded sand and gravelly sand, and cobbles and boulders of the Flaxman Member of the Gubik Formation (Dinter, 1985) crop out at or near sea level. These deposits are generally less than 1 m thick and are overlain by the wind-deposited pebbly fine sand. Surfaces are moist to dry and marked by low- and high-center ice-wedge polygons.

EXPLANATION OF STRATIGRAPHIC SECTIONS

- Vegetative mat
- Peat
- Silt
- Silty sand
- Fine sand
- Ice pods or lenses

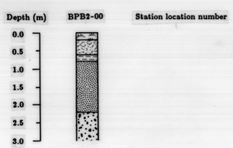

This report is a preliminary publication of DGGS. The author is solely responsible for its content and will appreciate candid comments on the accuracy of the data as well as suggestions to improve the report.

REFERENCES CITED

Dinter, D.A., 1985, Quaternary sedimentation of the Alaskan Beaufort Shelf; influence of regional tectonics, fluctuating sea levels, and glacial sediment sources: Tectonophysics, v. 114, no.1-4, p. 133-161.

STRATIGRAPHIC SECTIONS



ENGINEERING CHARACTERISTICS

	PERMAFROST	FROST-ACTION SUSCEPTIBILITY
Qb	Continuously frozen, but seasonally thawed to about 1 m deep.	Not frost susceptible except where silt is included.
Qs	Continuously frozen, but seasonally thawed to about 1 m deep; may contain pore ice.	Not frost susceptible except where silt is included.
Qsd	Continuously frozen, but seasonally thawed to about 1 m deep; may contain pore ice.	Not frost susceptible except where silt is included.
Qt	Continuously frozen, but seasonally thawed to about 0.6 m deep; massive ice may be present, especially below shallow lake basins.	Moderately to highly frost susceptible; susceptibility increases with increase in silt content.
Qti	Continuously frozen, but seasonally thawed to about 0.6 m deep; pore, segregated, and massive ice are present.	Moderately to highly frost susceptible; susceptibility increases with increase in silt content.
Qd	Continuously frozen, but seasonally thawed to about 1 m deep; also thawed in thin zones below channels with water greater than 2 m deep.	Moderately to highly frost susceptible; susceptibility increases with increase in silt content.
Qdi	Continuously frozen, but seasonally thawed to about 0.6 m deep; pore and segregated ice are present; some massive ice may be present.	Moderately to highly frost susceptible; susceptibility increases with increase in silt content.
Qda	Continuously frozen, but seasonally thawed to about 0.6 m deep; pore, segregated, and massive ice are present.	Moderately to highly frost susceptible; susceptibility increases with increase in silt content.
Qfi	Continuously frozen, but seasonally thawed to about 0.6 m deep; pore and segregated ice are present in top fine-grained sediments; some massive ice may be present.	Low to moderately frost susceptible; susceptibility increases with increase in silt content.
Qfa	Continuously frozen, but seasonally thawed to about 0.6 m deep; pore, segregated, and massive ice are present in top fine-grained sediments.	Low to moderately frost susceptible; susceptibility increases with increase in silt content; highly frost susceptible in channel fills where silt content is high.
Qap	Continuously frozen, but seasonally thawed to about 0.6 m deep; pore, segregated, and massive ice are present in top fine-grained sediments.	Moderately to highly frost susceptible; susceptibility increases with increase in silt content.

	CONSTRUCTION SUITABILITY	POTENTIAL PROBLEMS
Qb	Good as fill with addition of binder; limited quantity.	Borrow areas may be subject to flooding and ice shoving; removal may affect natural erosion or deposition along coast.
Qs	Good as fill with addition of binder; limited quantity; good foundation base except where very thin and/or silt is included.	Easily eroded when vegetation is removed; often very thin so that settlement of underlying deposits may occur upon thawing.
Qsd	Good as fill with addition of binder; good foundation base except where silt is included.	Easily eroded when vegetation is removed or not present.
Qt	Not good as fill; not good for foundations because of frost susceptibility and possible massive ice.	Differential settlement upon thawing; very poor drainage; possible pingo formation, especially in recently drained basins.
Qti	Not good as fill; not good for foundations because of frost susceptibility, presence of massive ice, and poor drainage.	Severe differential settlement upon thawing; very poor drainage; possible pingo formation.
Qd	Not good as fill because of location and fine grain sizes; not good for foundations because of frost susceptibility, poor drainage, and high potential of flooding.	Frequent flooding, ice jams, and scour; poor drainage.
Qdi	Not good as fill because of fine grain sizes; not good for foundations because of frost susceptibility, poor drainage, and potential of flooding.	Frequent flooding, ice jams, and scour; differential settlement upon thawing; poor drainage.
Qda	Not good as fill because of fine grain sizes; not good for foundations because of frost susceptibility, poor drainage, and potential of flooding.	Frequent flooding in low areas, ice jams, and scour; occasional extensive flooding; severe differential settlement upon thawing; poor drainage.
Qfi	Good as fill, although thin, fine-grained cover must be removed; acceptable for foundations except where silt content is high, although potential of flooding is high and drainage is poor.	Frequent flooding, ice jams, and scour; differential settlement upon thawing; poor drainage.
Qfa	Good as fill, although thin, fine-grained cover must be removed; acceptable for foundations except where silt content is high, although potential of flooding is moderate to high and drainage is poor.	Frequent flooding in low areas, ice jams, and scour; occasional extensive flooding; severe differential settlement upon thawing; poor drainage.
Qap	Coarse-grained deposits may be good as fill, although clast size may be too large and/or percent of fine-grained clasts may be too large or small (drilling is required for confirmation of suitability); coarse-grained deposits may be buried by up to 10 m (generally about 7 m) of fine-grained deposits; not good for foundations because of frost susceptibility, massive ice, and poor drainage.	Severe differential settlement upon thawing; poor drainage.