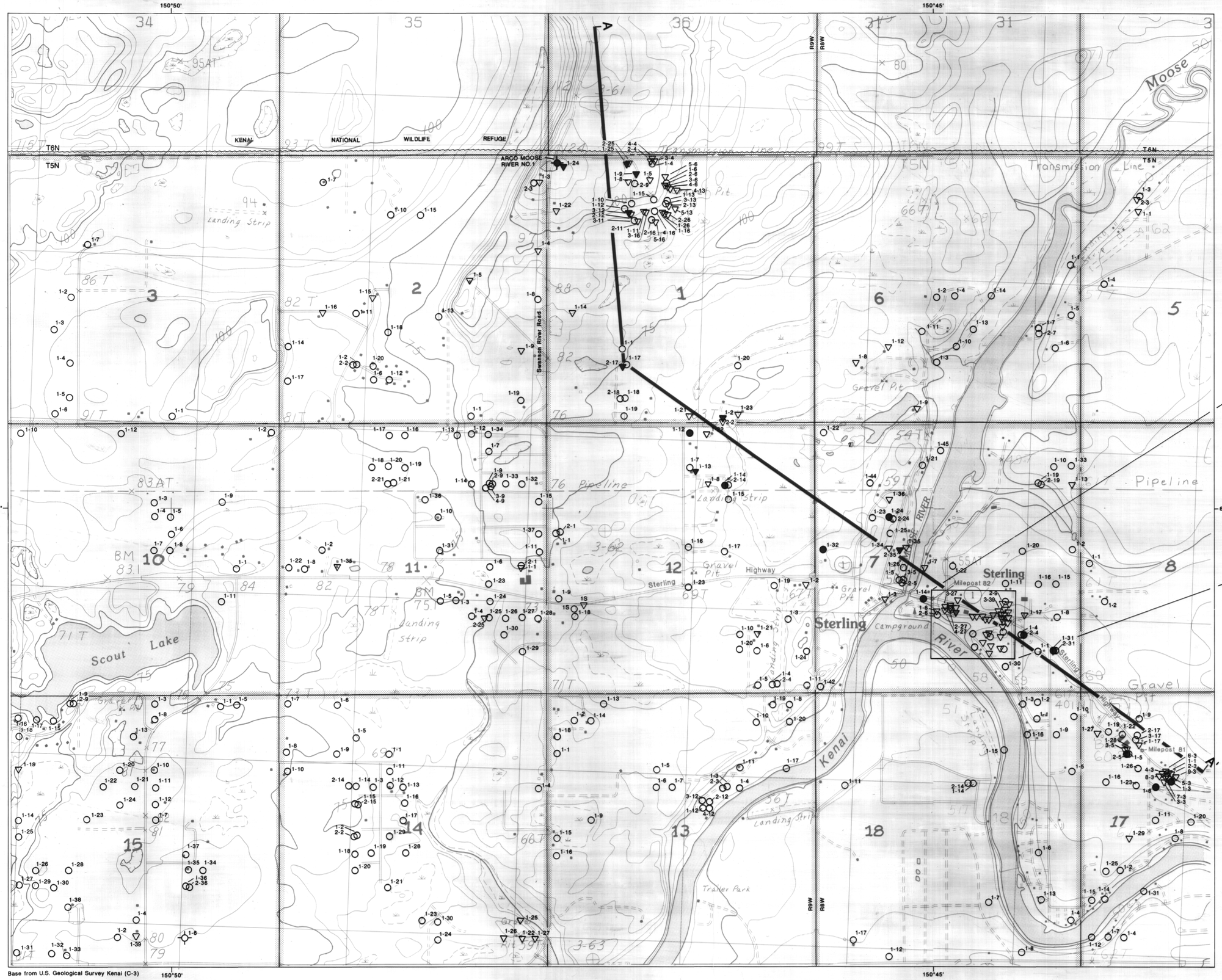

Base from U.S. Geological Survey Kenai (C-3) SE, Alaska and Kenai (C-2) SW, Alaska 1986

EXPLANATION

- 1-6 Ground-water data site and map number
- 1-33 Ground-water and water-quality data site and map number
- Exploritory oil or gas well

Note: Shaded symbols correspond to wells shown in cross section, sheet 2

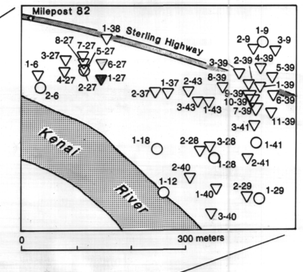

QUADRANGLE LOCATION

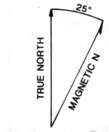

APPROXIMATE MEAN DECLINATION, 1951

Scale 1:12,000

0.5 0 1 kilometers
500 0 1000 meters
0 .5 1 miles

CONTOUR INTERVAL 5 METERS
NATIONAL GEODETIC VERTICAL DATUM (NGVD of 1929)

LOCATIONS OF DATA SITES, STERLING, ALASKA

By
J.A. Munter and M.A. Maurer
1994