



MAXIMUM ESTIMATED TSUNAMI INUNDATION, ATKA, ALASKA

by

E.N. Suleimani<sup>1</sup>, J.B. Salisbury<sup>2</sup>, D.J. Nicolsky<sup>1</sup>, and M.E. West<sup>1</sup>

2019

SCALE 1:105000



The State of Alaska makes no expressed or implied warranties (including warranties for merchantability and fitness) with respect to the character, functions, or capabilities of the electronic data or products or their appropriateness for any user's purposes. In no event will the State of Alaska be liable for any incidental, indirect, special, consequential, or other damages suffered by the user or any other person or entity whether from the use of the electronic services or products or any failure thereof or otherwise. In no event will the State of Alaska's liability to the Requestor or anyone else exceed the fee paid for the electronic service or product.

Publications produced by the Division of Geological & Geophysical Surveys (DGGS) are available for download from the DGGS website ([dgg.alaska.gov](https://dgg.alaska.gov)). Publications on paper or digital media can be examined or purchased in the Fairbanks office:



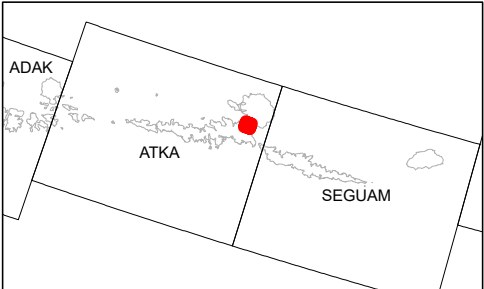
STATE OF ALASKA  
DEPARTMENT OF NATURAL RESOURCES  
DIVISION OF GEOLOGICAL & GEOPHYSICAL SURVEYS  
3354 College Road ♦ Fairbanks, Alaska 99709-3707  
Phone 907-451-5010 ♦ Fax 907-451-5050  
email: [dggspubs@alaska.gov](mailto:dggspubs@alaska.gov) ♦ website: [dgg.alaska.gov](https://dgg.alaska.gov)



Alaska Earthquake Center  
Geophysical Institute  
University of Alaska Fairbanks  
PO Box 757320, Fairbanks, Alaska 99775-7320  
email: [uaf-aec@alaska.edu](mailto:uaf-aec@alaska.edu)  
website: <https://earthquake.alaska.edu/tsunamis>



MAP LOCATION



LOCATION OF MAP AREA

Base map from:  
Bing Maps Aerial  
Projection:  
Alaska State Plane Zone 10 (Feet)  
Datum:  
North American Datum of 1983

Cartography by:  
L. Gardine<sup>1</sup> (2019)  
Cartographic review by:  
P. Ekberg<sup>2</sup> (2019)  
Review by:  
D. Stevens<sup>2</sup> (2019)

Affiliations:  
<sup>1</sup> Alaska Earthquake Center, Geophysical Institute, University of Alaska Fairbanks, PO Box 757320, Fairbanks, AK 99775-7320  
<sup>2</sup> Alaska Division of Geological & Geophysical Surveys, 3354 College Rd, Fairbanks, Alaska 99709-3707

This report was funded by Awards #NA16NWS4670030 and #NA17NWS4670006 by a National Tsunami Hazard Mitigation Program grant to the University of Alaska Fairbanks and Alaska Division of Homeland Security and Emergency Management from the Department of Commerce/National Oceanic and Atmospheric Administration.

This does not constitute an endorsement by NOAA.