Report of Investigation 2019-8
Koehler and others
Sheet 2 of 4
Explanatory report accompanies map
http://doi.org/10.14509/30100

MAP 4

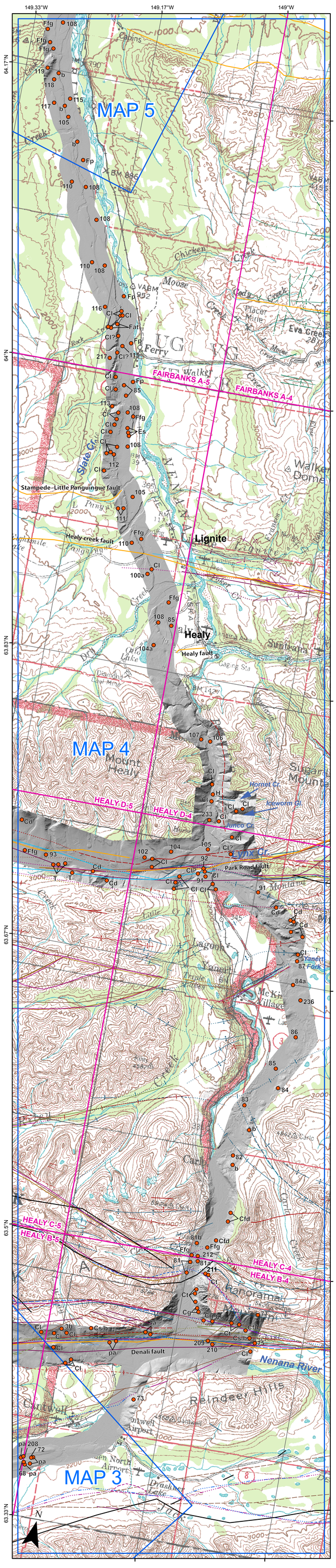

MAP 5

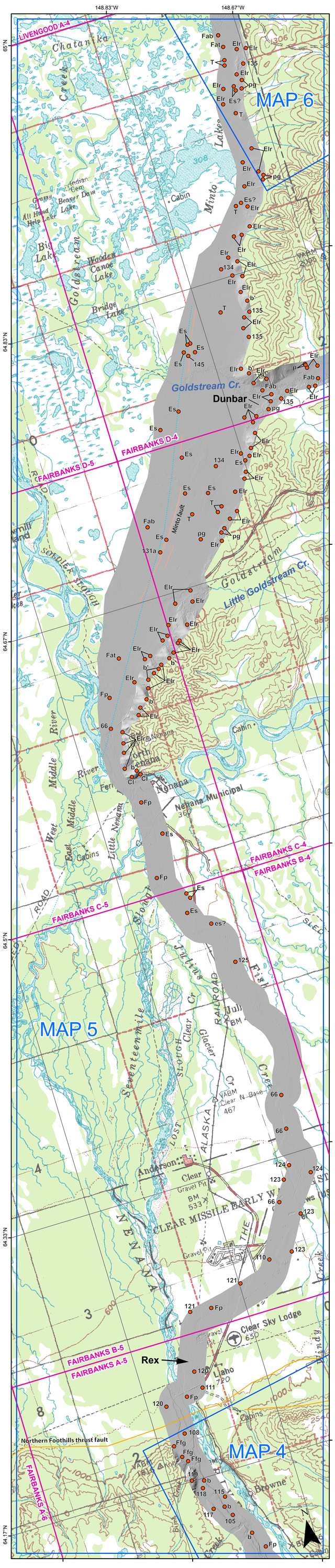

MAP 6

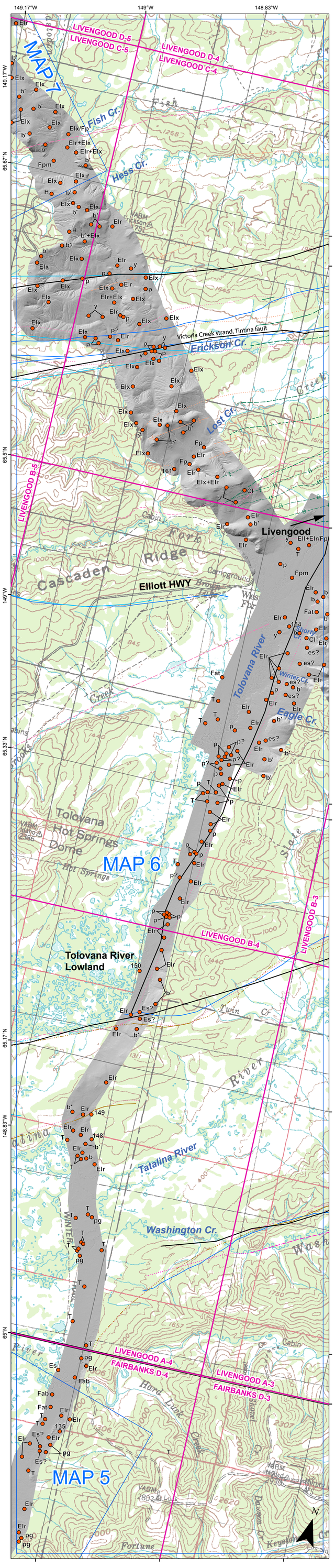

QUADRANGLE AND MAP SHEET LOCATIONS

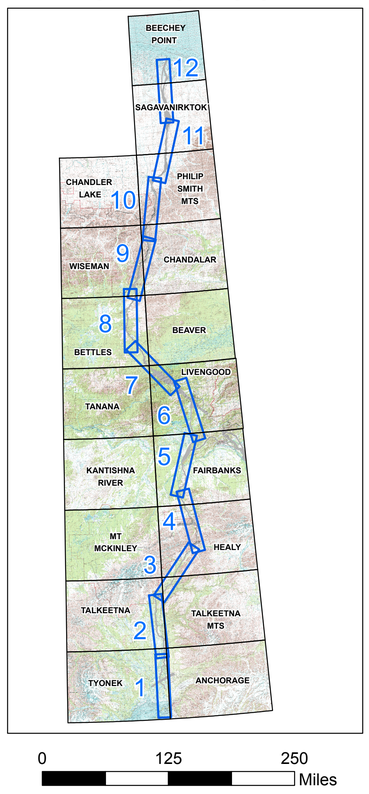

61 Observation Point

Fault Symbols

- Fault
- Inferred Fault
- Inferred, Concealed Fault
- Concealed Fault
- Anticline
- Syncline
- Overturned Anticline
- Overturned Syncline

- Athey and others, 2004
- Athey and others, 2006
- Bundtzen, 1982
- Capps, 1933
- Capps, 1940
- Csejtey and others, 1992
- Forbes and Weber, 1982
- Foster and Comp, 1992
- Frost and others, 2002
- Grantz and others, 1991
- Hickman and Craddock, 1976
- Jones and others, 1983
- Koehler and others, 2012
- Labay and others, 2006
- Moxham and Eckhart, 1959
- Newberry and others, 1996
- Pewe and others, 1966
- Pewe and others, 1975
- Plafker and others, 1994
- Robinson, 1983
- Robinson and others, 1990
- Sherwood and Craddock, 1979
- Wahrhaftig, 1970 A,B,C
- Wahrhaftig and Black, 1958
- Weber and others, 1997
- Wilson and others, 1998

0 5 10 Miles
1:100,000

Assessment of Geomorphology and Geologic Hazards in the Parks Highway-Minto Flats-Dalton Highway Infrastructure Corridor: Cook Inlet to Prudhoe Bay, Alaska

by

Rich D. Koehler[1], Richard D. Reger[2]
Eleanor R. Spangler[3], and Trent D. Hubbard[4]

USGS TOPOGRAPHIC MAPS
1:250,000 SCALE
200' CONTOUR INTERVAL

The State of Alaska makes no expressed or implied warranties (including warranties for merchantability and fitness) with respect to the character, functions, or capabilities of the electronic data or products or their appropriateness for any user's purposes. In no event will the State of Alaska be liable for any incidental, indirect, special, consequential, or other damages suffered by the user or any other person or entity whether from the use of the electronic services or products or any failure thereof or otherwise. In no event will the State of Alaska's liability to the Requestor or anyone else exceed the fee paid for the electronic service or product.

Publications produced by the Division of Geological & Geophysical Surveys (DGGS) are available for download from the DGGS website (dggs.alaska.gov). Publications on paper or digital media can be examined or purchased in the Fairbanks office:

STATE OF ALASKA
DEPARTMENT OF NATURAL RESOURCES
DIVISION OF GEOLOGICAL & GEOPHYSICAL SURVEYS
3354 College Road • Fairbanks, Alaska 99709-3707
Phone 907-451-5010 • Fax 907-451-5050
email: dggspubs@alaska.gov • website: dggs.alaska.gov

Affiliations

[1]Alaska Division of Geological & Geophysical Surveys, 3354 College Road, Fairbanks, Alaska 99709-3707; now at Nevada Bureau of Mines and Geology, Mackay School of Earth Science and Engineering, University of Nevada, Reno, 1664 North Virginia Street, MS 178, Reno, NV 89557
[2]Reger's Geologic Consulting, P.O. Box 3326, Soldotna, AK 99669
[3]Alaska Division of Geological & Geophysical Surveys, 3354 College Road, Fairbanks, Alaska 99709-3707; now at California Geological Survey, 801 K Street, MS 12-31, Sacramento, CA 95814
[4]Alaska Division of Geological & Geophysical Surveys, 3354 College Road, Fairbanks, Alaska 99709-3707