




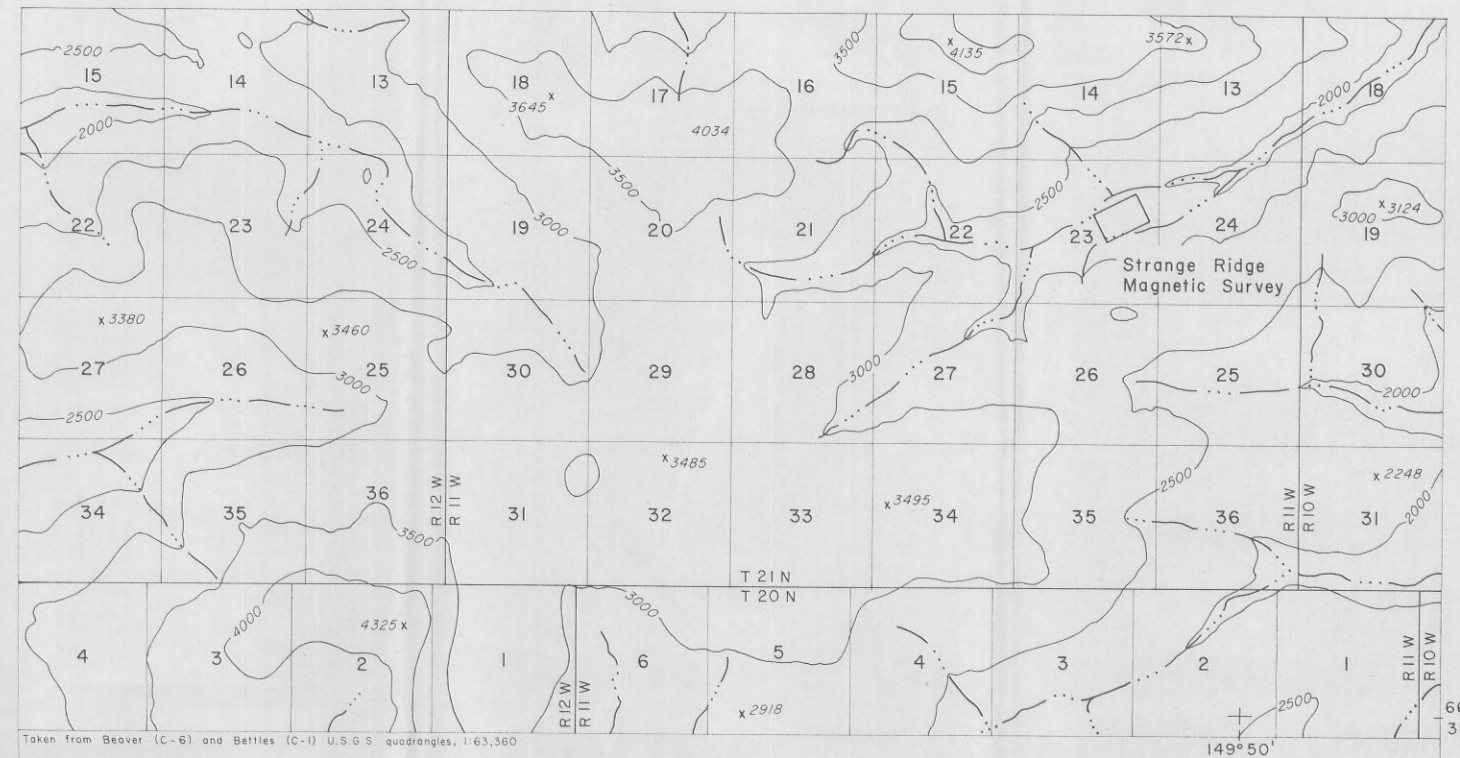
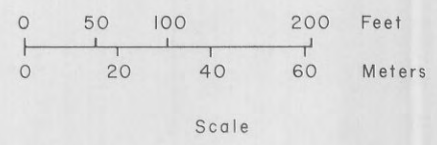


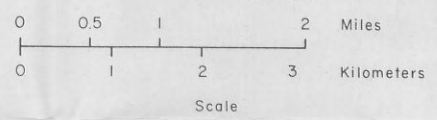
Figure 22. Strange Ridge magnetic survey

LEGEND

-  Porphyritic biotite quartz monzonite
-  Calc silicate schist
-  Approximate contact
-  Approximate ridge crest
-  Data point



Inset A — Project area — Magnetic survey location



Location of magnetic profiles (see figure 23)  
Aerial photography of this area shown in figure 19

