




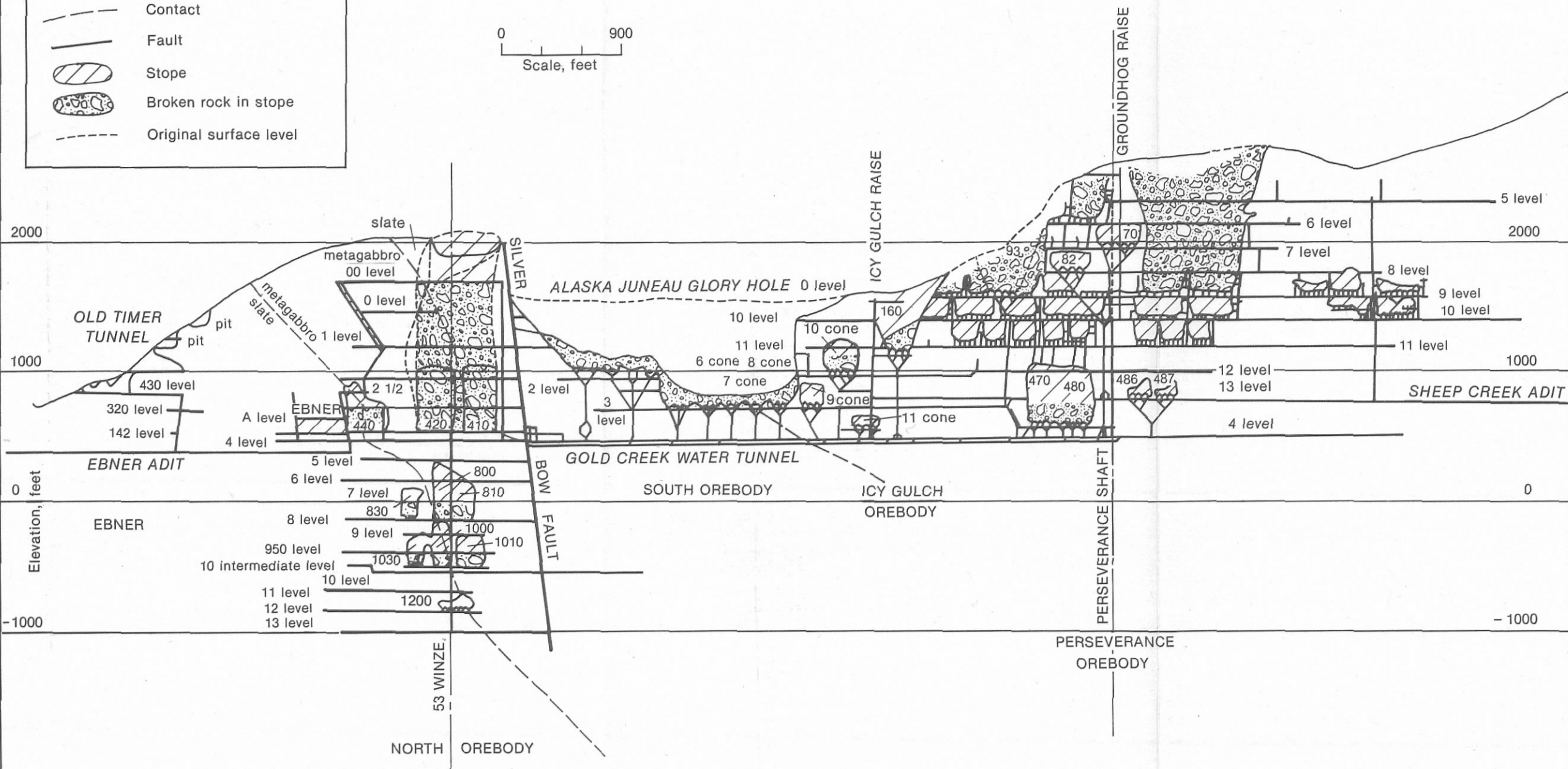



**EXPLANATION**

-  Contact
-  Fault
-  Stope
-  Broken rock in stope
-  Original surface level



(modified from Alaska Juneau Mining Co., 1945)

Figure D-8. — Longitudinal cross section of the Alaska Juneau Mine. View looking east.