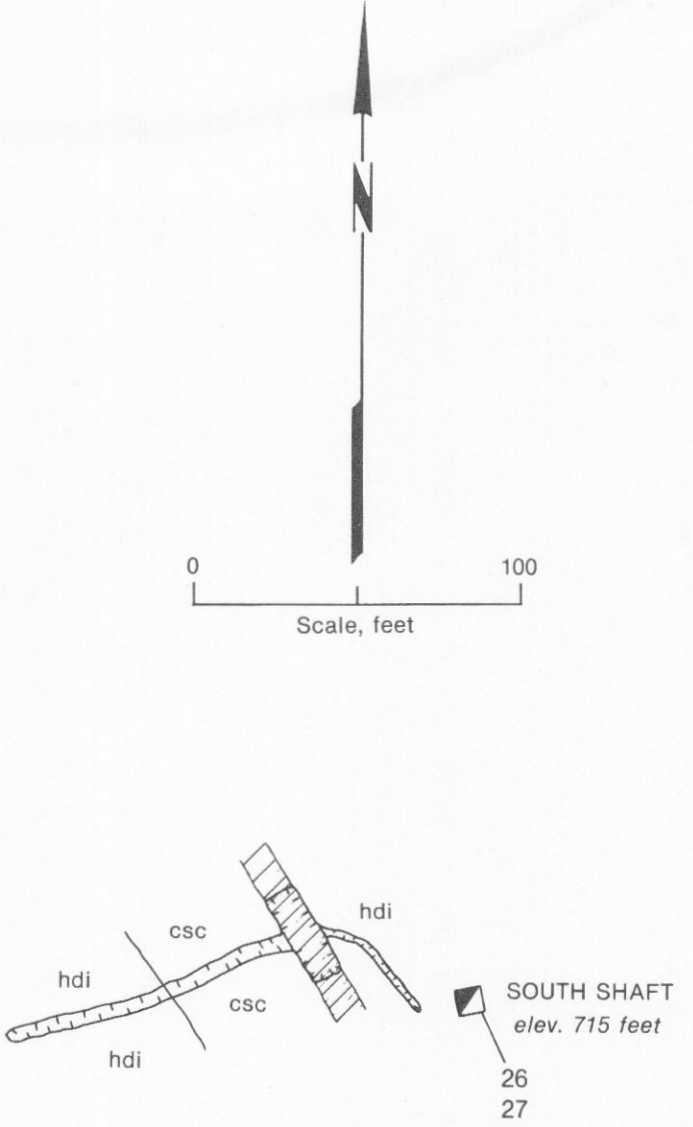
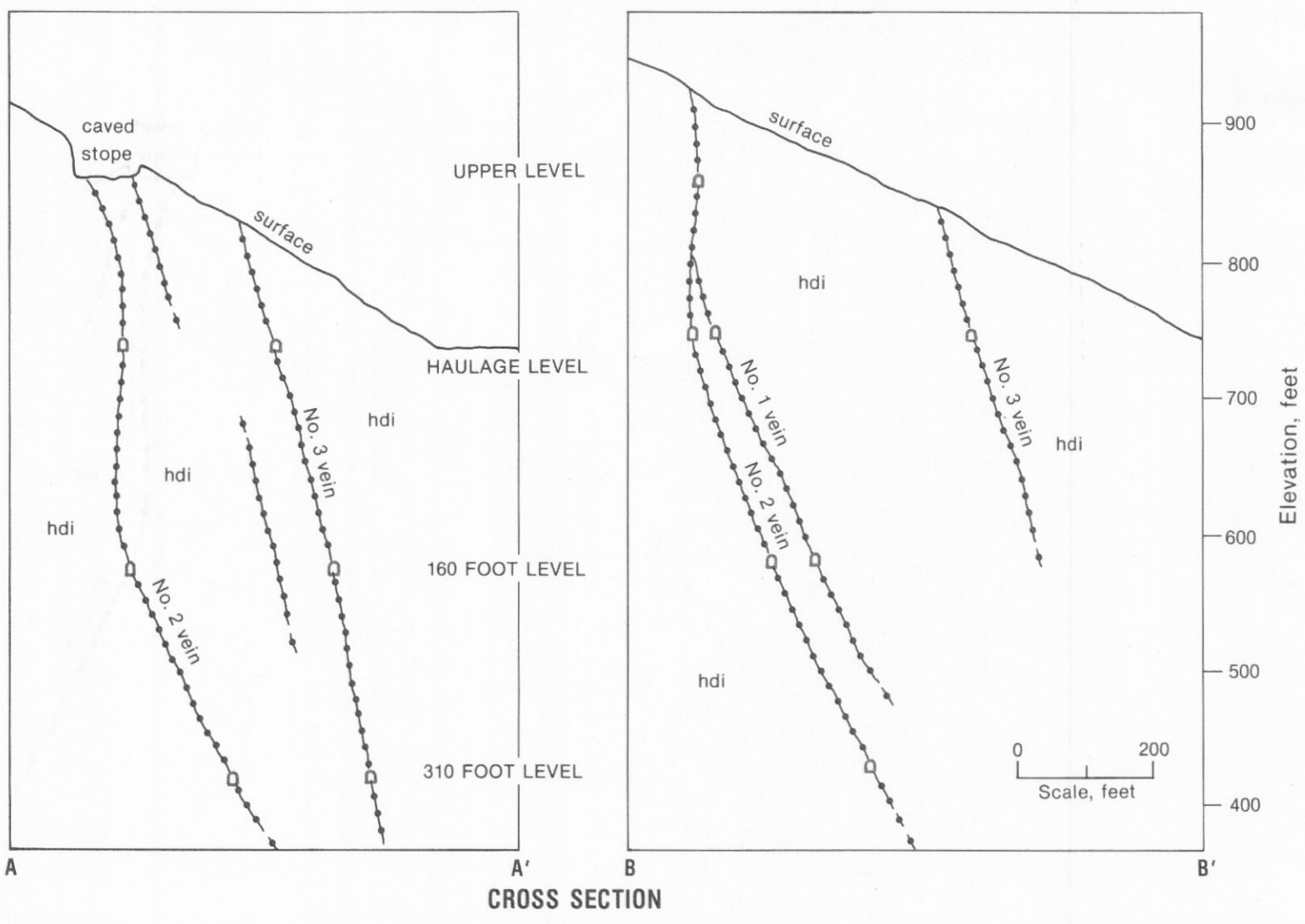
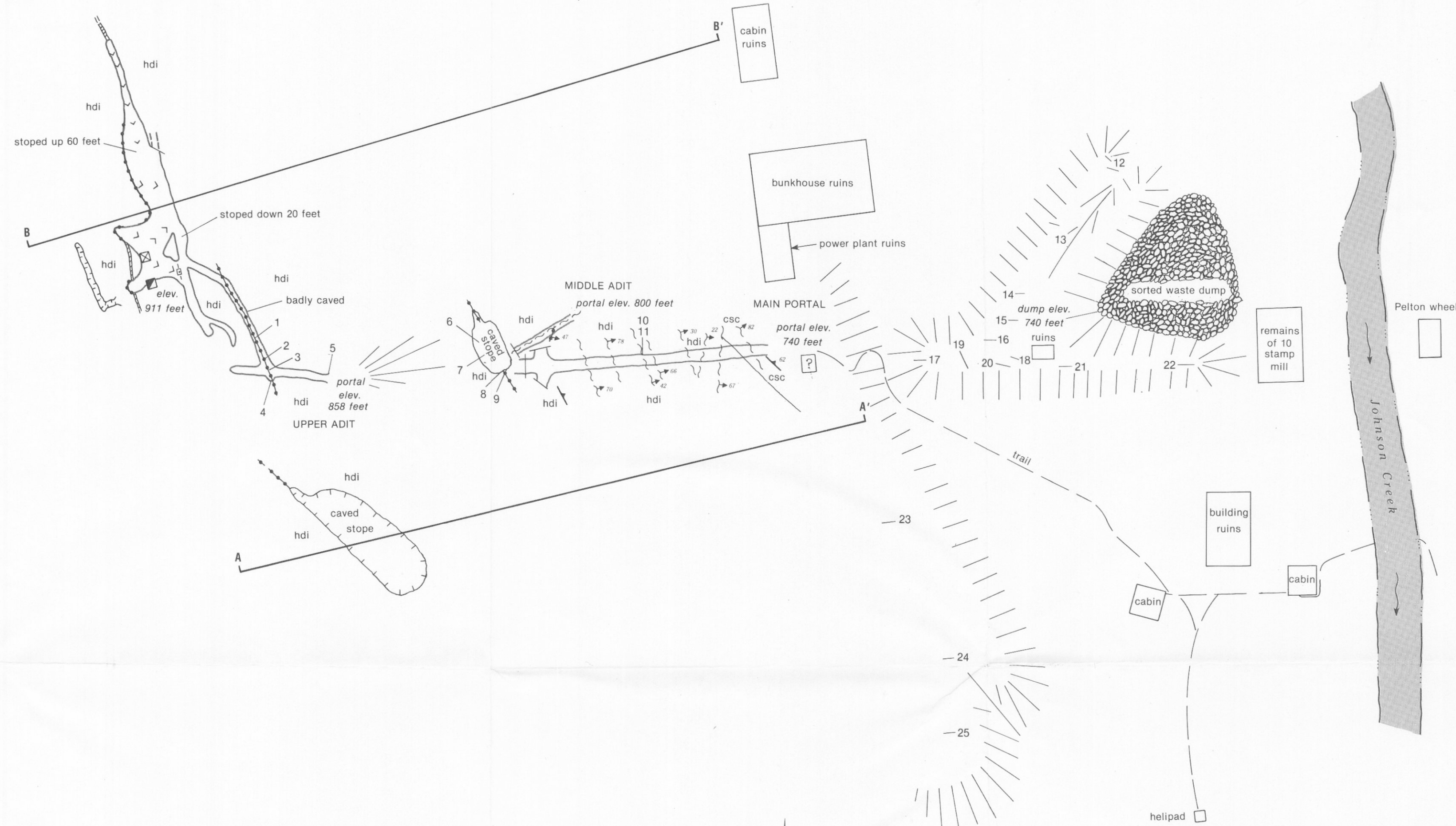


elev. 970 feet



Mapped by E. Redman, K. Maas and B. Peck, 9/85

EXPLANATION	
[hdi symbol]	Hornblende diorite
[csc symbol]	Chlorite schist
[47° symbol]	Quartz vein, showing dip
[— — symbol]	Contact
[30° symbol]	Shear zone, showing dip
[26° symbol]	Foliation, showing dip
[— — — symbol]	Adit
[— — — symbol]	Adit, caved
[U-shaped symbol]	Trench or open cut
[X symbol]	Raise
[■ symbol]	Shaft
[— — — symbol]	Ore chute
[— — — symbol]	Inclined workings chevrons point downward
[D symbol]	Underground openings
[O symbol]	Stoped area
[radiating lines symbol]	Dump
[3 symbol]	Sample location

Figure D-28. — The Jualin Mine area, showing geology and sample locations.