


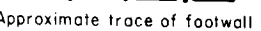
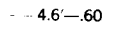
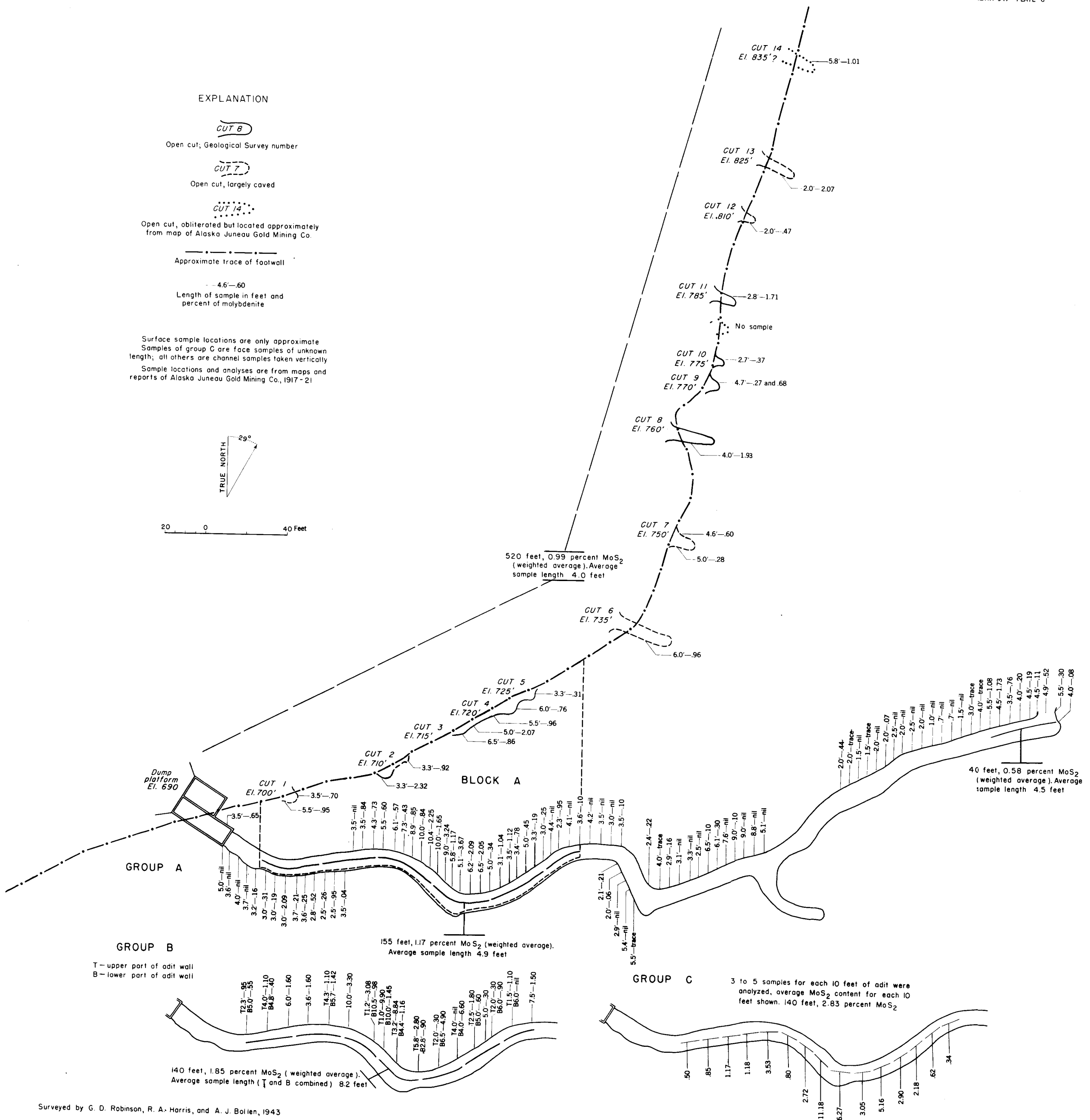
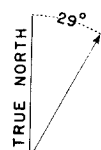


EXPLANATION

-  **CUT 8**
Open cut; Geological Survey number
 -  **CUT 7**
Open cut, largely caved
 -  **CUT 14**
Open cut, obliterated but located approximately from map of Alaska Juneau Gold Mining Co.
 -  Approximate trace of footwall
 -  Length of sample in feet and percent of molybdenite
- Surface sample locations are only approximate
 Samples of group C are face samples of unknown length; all others are channel samples taken vertically
 Sample locations and analyses are from maps and reports of Alaska Juneau Gold Mining Co., 1917-21



Surveyed by G. D. Robinson, R. A. Harris, and A. J. Bollen, 1943

SAMPLE LOCATIONS AND ANALYSES, SHAKAN MOLYBDENITE DEPOSIT, KOSCIUSKO ISLAND, SOUTHEASTERN ALASKA