
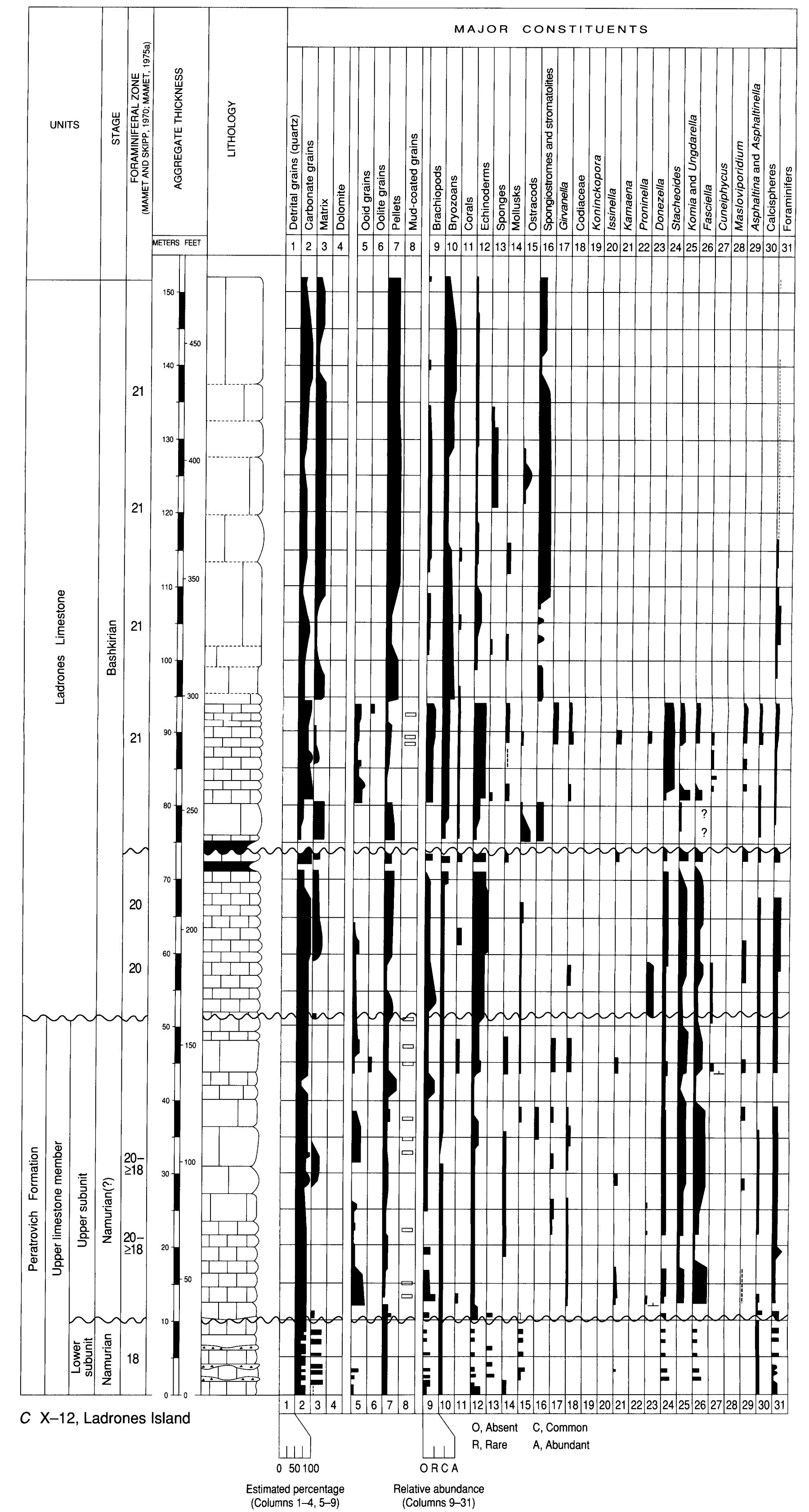


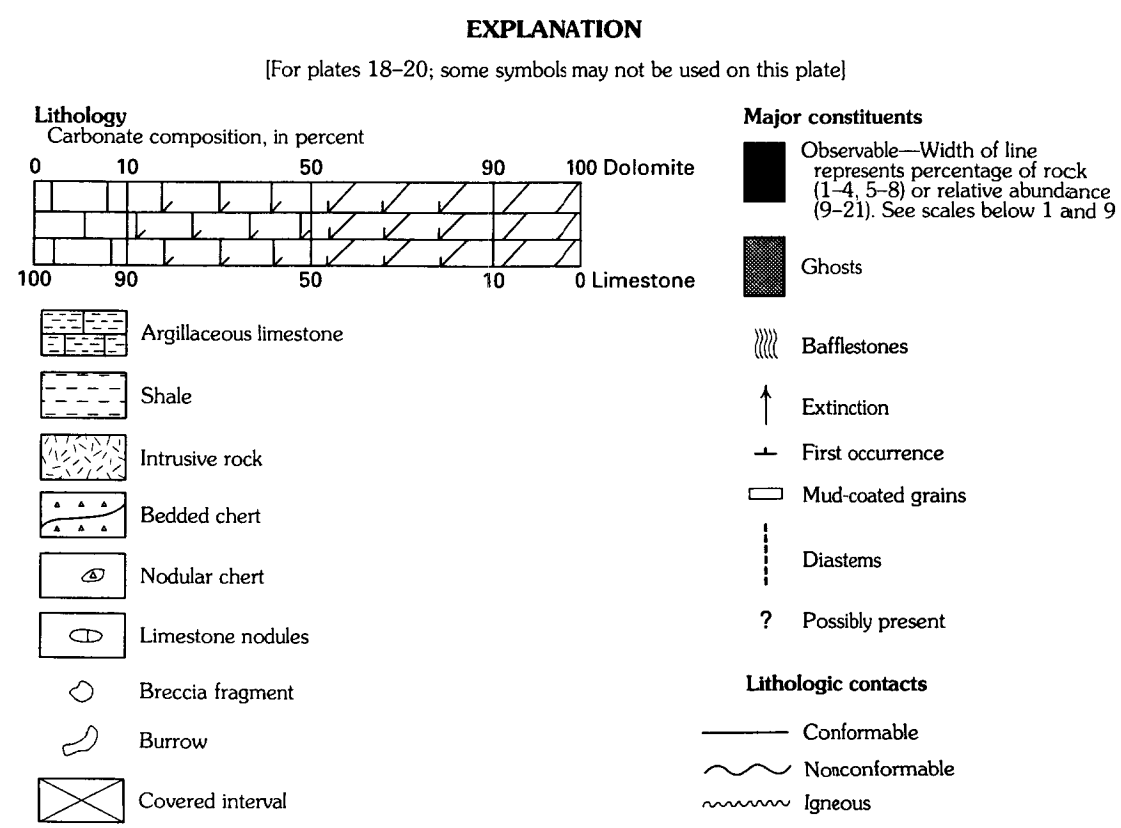
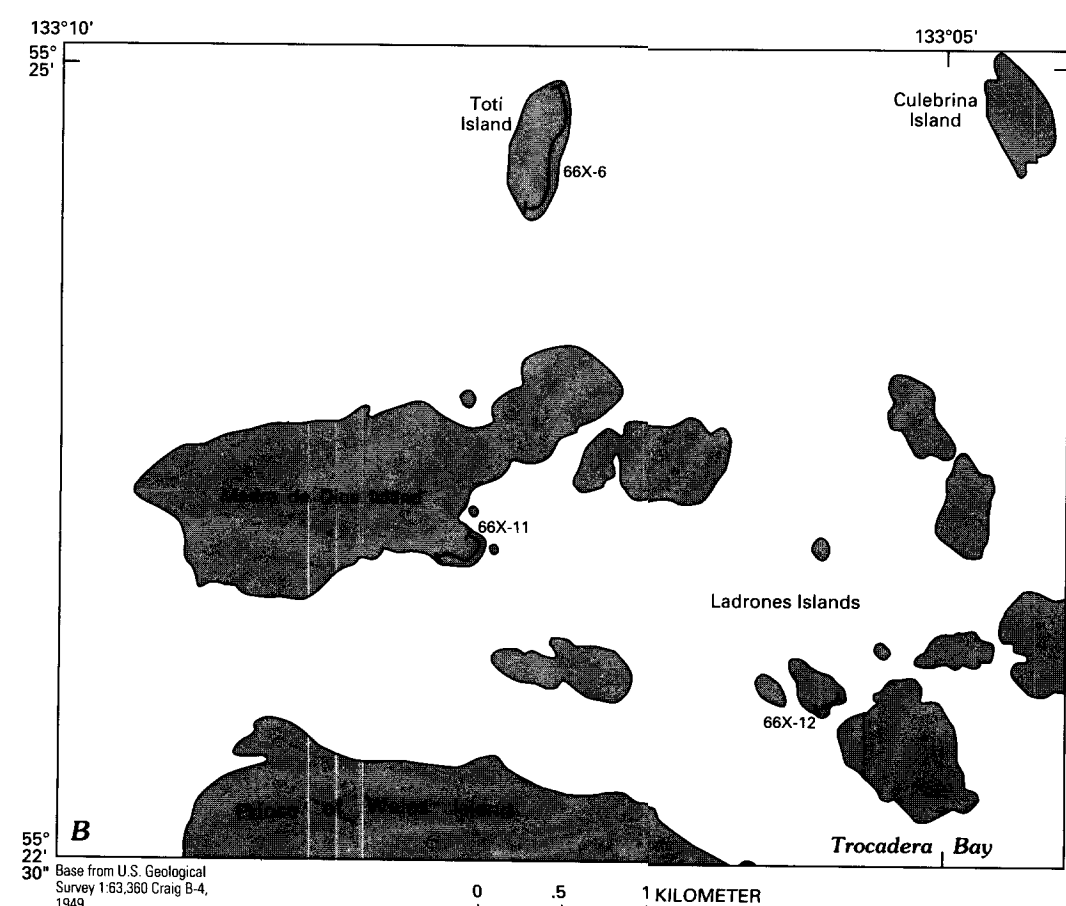
A X-6, Toti Island



B X-11, Madre de Dios Island



C X-12, Ladrone Island



MEASURED SECTIONS IN PERATROVICH FORMATION AND LOWER LADRONES LIMESTONE, X-6, TOTI ISLAND, X-11, MADRE DE DIOS ISLAND, AND X-12, LADRONES ISLAND, SOUTHEAST ALASKA