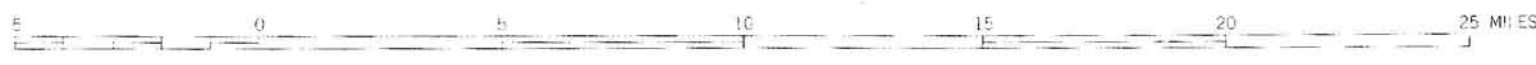


Base by U.S. Geological Survey, 1962

SCALE 1:250,000



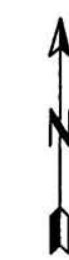
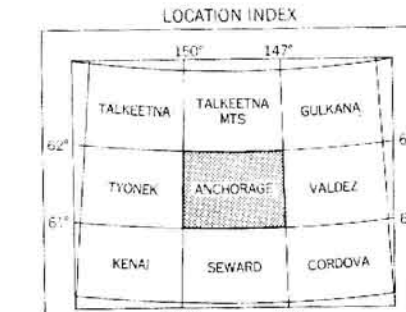
CONTOUR INTERVAL 200 FEET

DEPTH CURVES AND SOUNDINGS IN FEET - DATUM IS MEAN LOW WATER

EXPLANATION

- ◇2 Lode deposit
 - X87 Placer deposit
 - 69 Placer deposit
- Numbers refer to accompanying list

METALLIC MINERAL RESOURCES MAP OF THE ANCHORAGE QUADRANGLE, ALASKA
Compiled by Edward H. Cobb, 1972



SHEET 1 OF 2

For sale by U.S. Geological Survey, price \$5.00