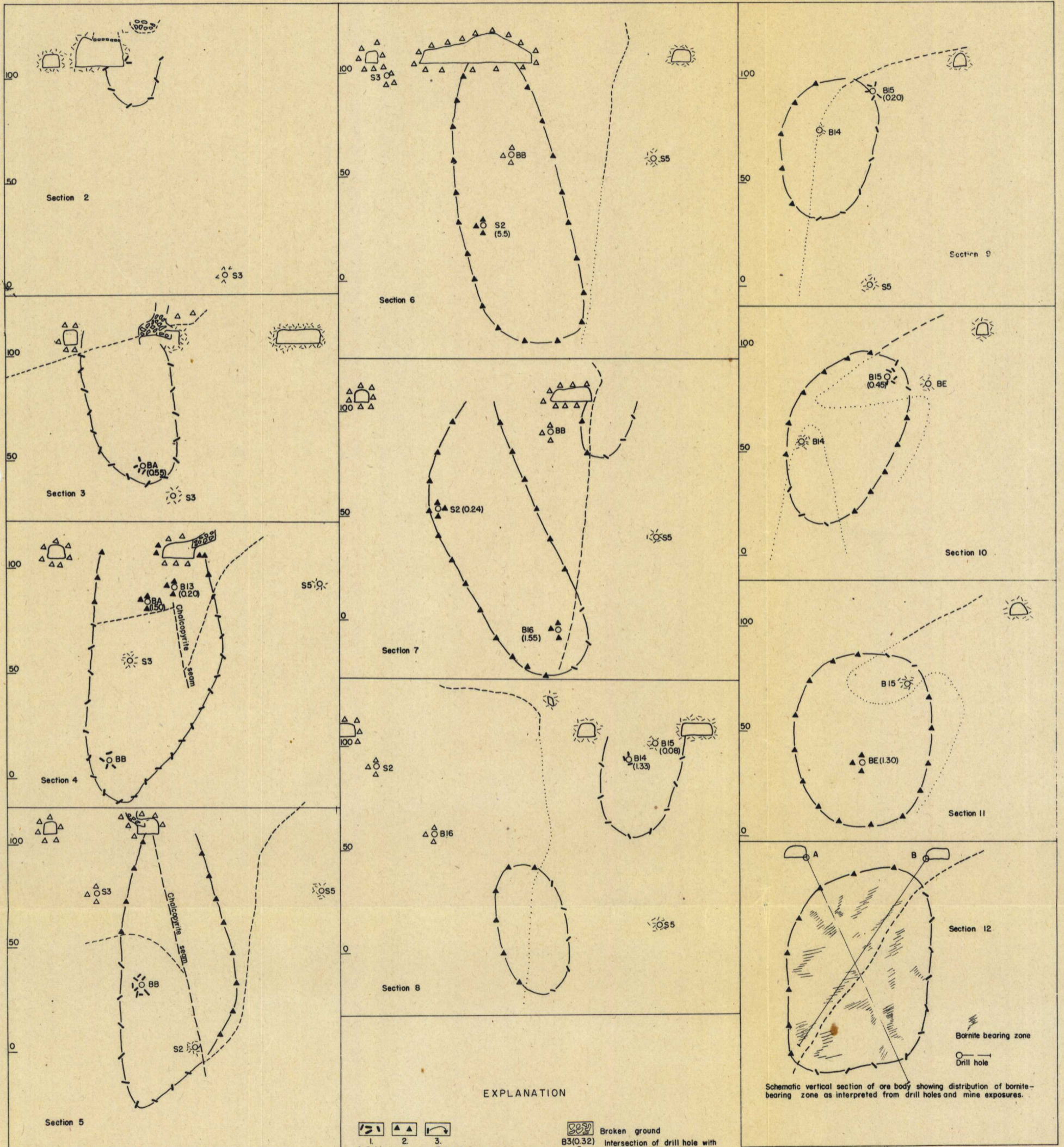
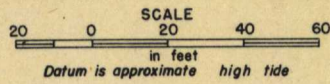
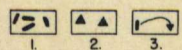


Figure 7  
VERTICAL SECTIONS THROUGH MIDDLE AND SOUTHEAST ORE BODIES BELOW 300-LEVEL,  
Salt Chuck Mine, Prince of Wales Island, southeastern Alaska

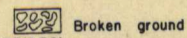


EXPLANATION



1. Gabbro ore
2. Pyroxenite ore
3. Inferred limit of ore bodies, based on drill holes and mine exposures.

- Gabbro
- Pyroxenite
- Contact, approximate
- Contact, inferred



- Broken ground
- Intersection of drill hole with plane of section.
- B indicates Bureau of Mines (B.o.M.) drill hole.
- S indicates Solar Development Co. (S.D.C.) drill hole.
- (0.32) indicates percent of copper at intersection.

Schematic vertical section of ore body showing distribution of bornite-bearing zone as interpreted from drill holes and mine exposures.