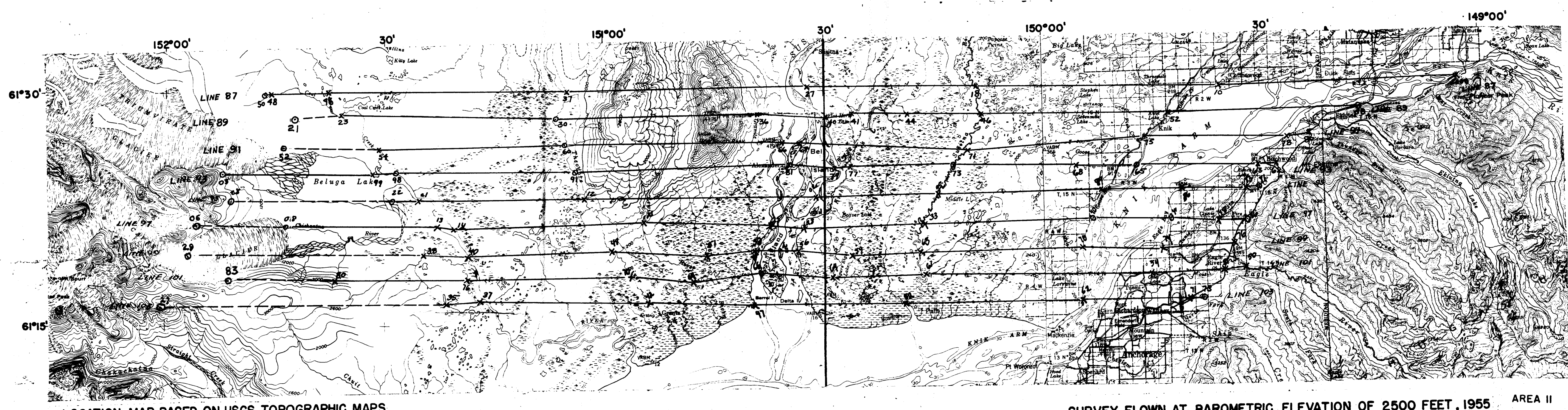
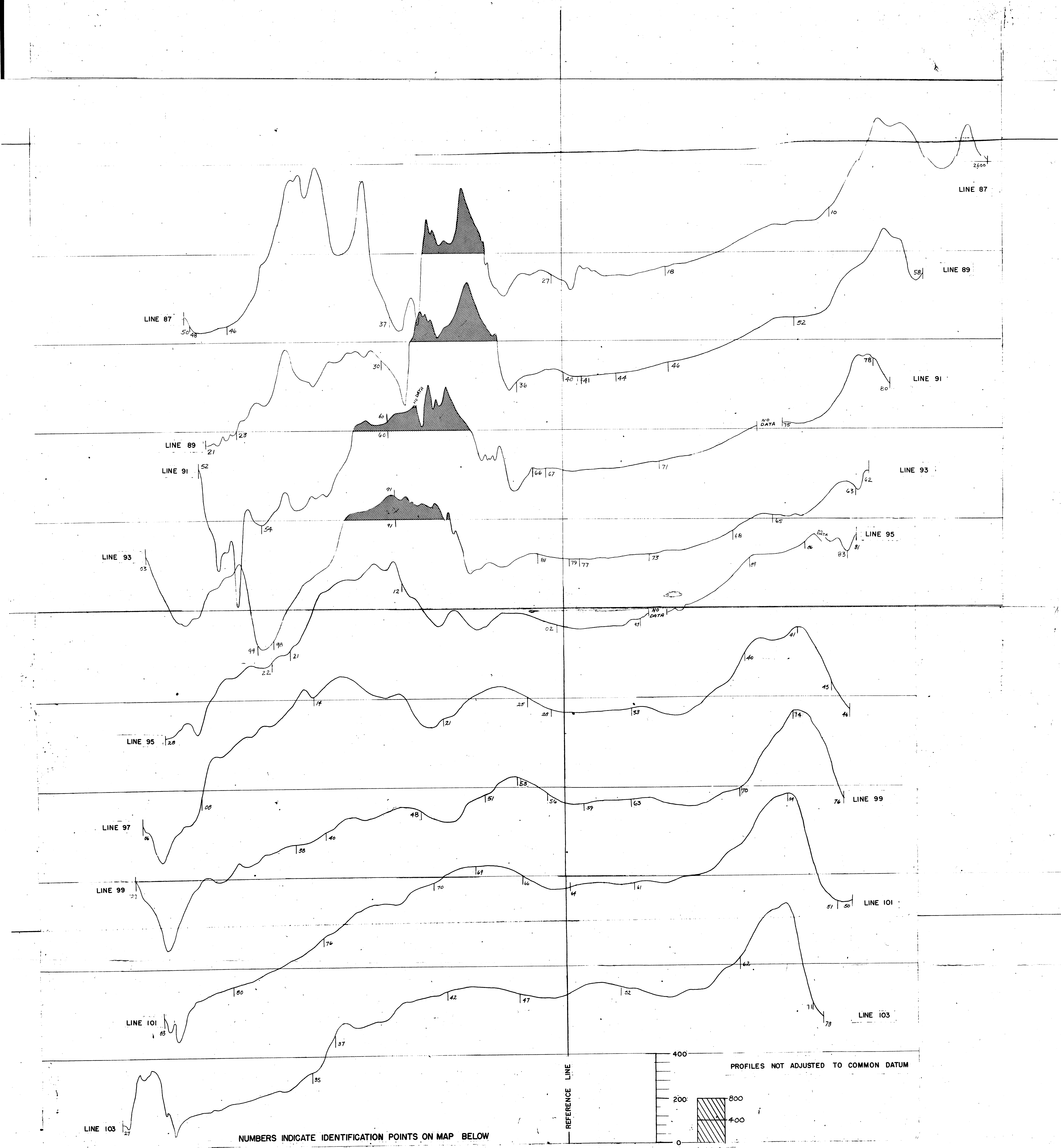
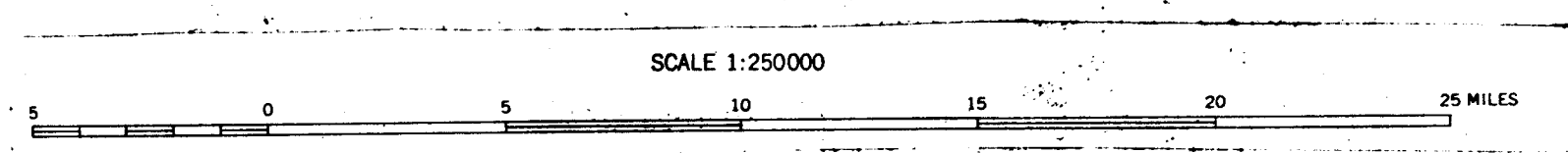


AREA I



TOTAL INTENSITY AEROMAGNETICS PROFILES OF COOK INLET, ALASKA

BY J.L. MEUSCHKE, J.R. HENDERSON, AND W.J. DEMPSEY



This map is preliminary
and has not been edited
or revised for conformity
to Geological Survey
standards and nomenclature.
U. S. GEOLOGICAL SURVEY
Released to open files
JUN 28 1957

SHEET 1 OF 2

