

UNITED STATES  
DEPARTMENT OF THE INTERIOR  
GEOLOGICAL SURVEY

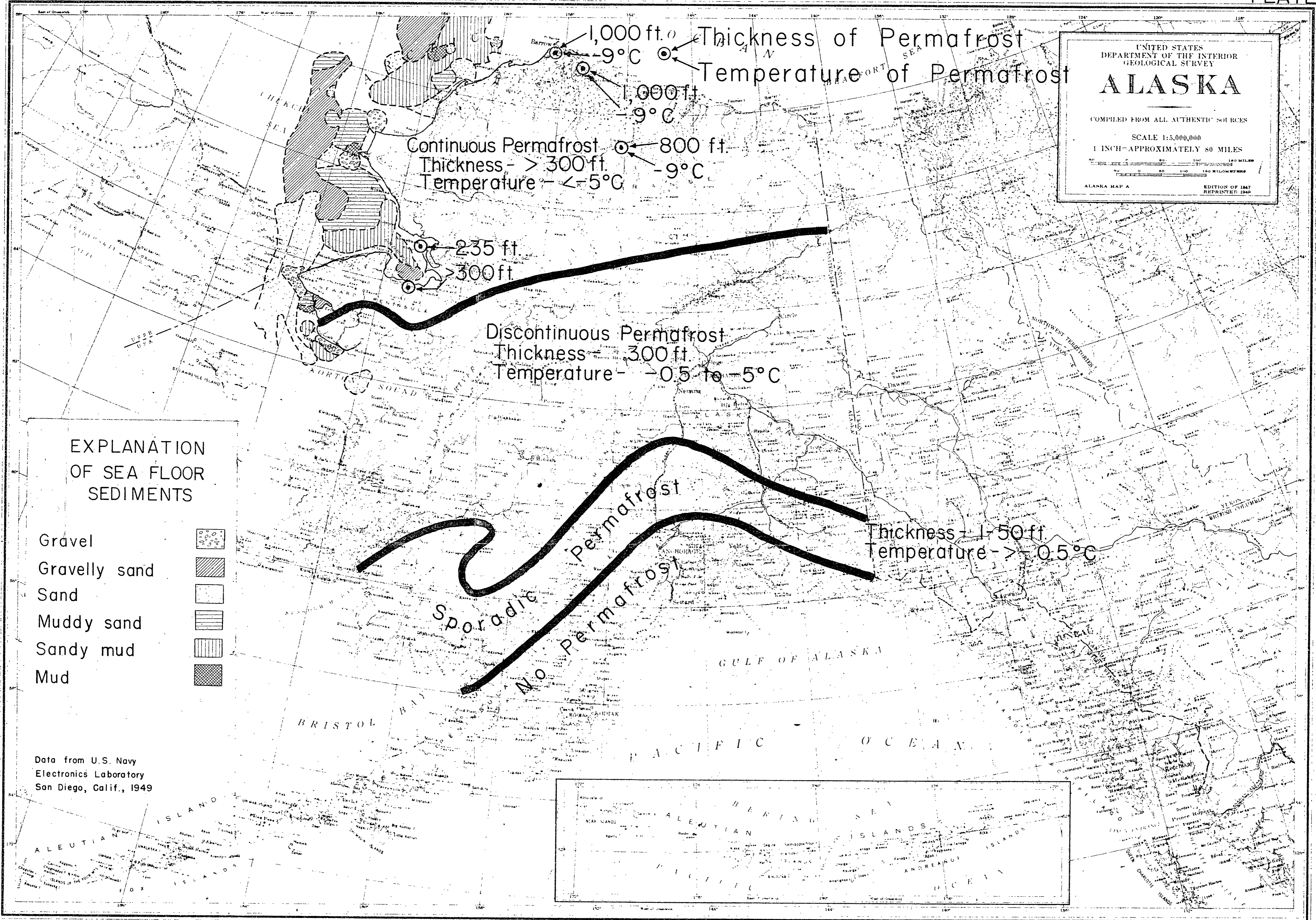
## ALASKA

COMPILED FROM ALL AUTHENTIC SOURCES

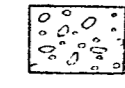
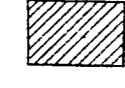

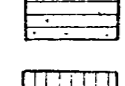
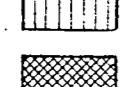

SCALE 1:5,000,000  
1 INCH - APPROXIMATELY 80 MILES

ALASKA MAP A EDITION OF 1947  
REPRINTED 1949

PROPERTY OF DCS LIBRARY



### EXPLANATION OF SEA FLOOR SEDIMENTS

- Gravel 
- Gravelly sand 
- Sand 
- Muddy sand 
- Sandy mud 
- Mud 

Data from U.S. Navy  
Electronics Laboratory  
San Diego, Calif., 1949

