
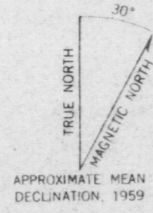


Mapped, edited, and published by the Geological Survey

SCALE 1:63,360

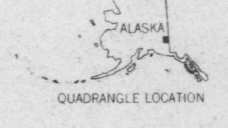


CONTOUR INTERVAL 100 FEET
DATUM IS MEAN SEA LEVEL



ROAD CLASSIFICATION

Trails



GEOCHEMICAL DATA FROM THE NABESNA A-I QUADRANGLE, ALASKA

By N. A. Matson, Jr & D. H. Richter

Property of
DGG S LIBRARY

This map is preliminary and has not been edited or reviewed for conformity with U.S. Geological Survey standards and nomenclature