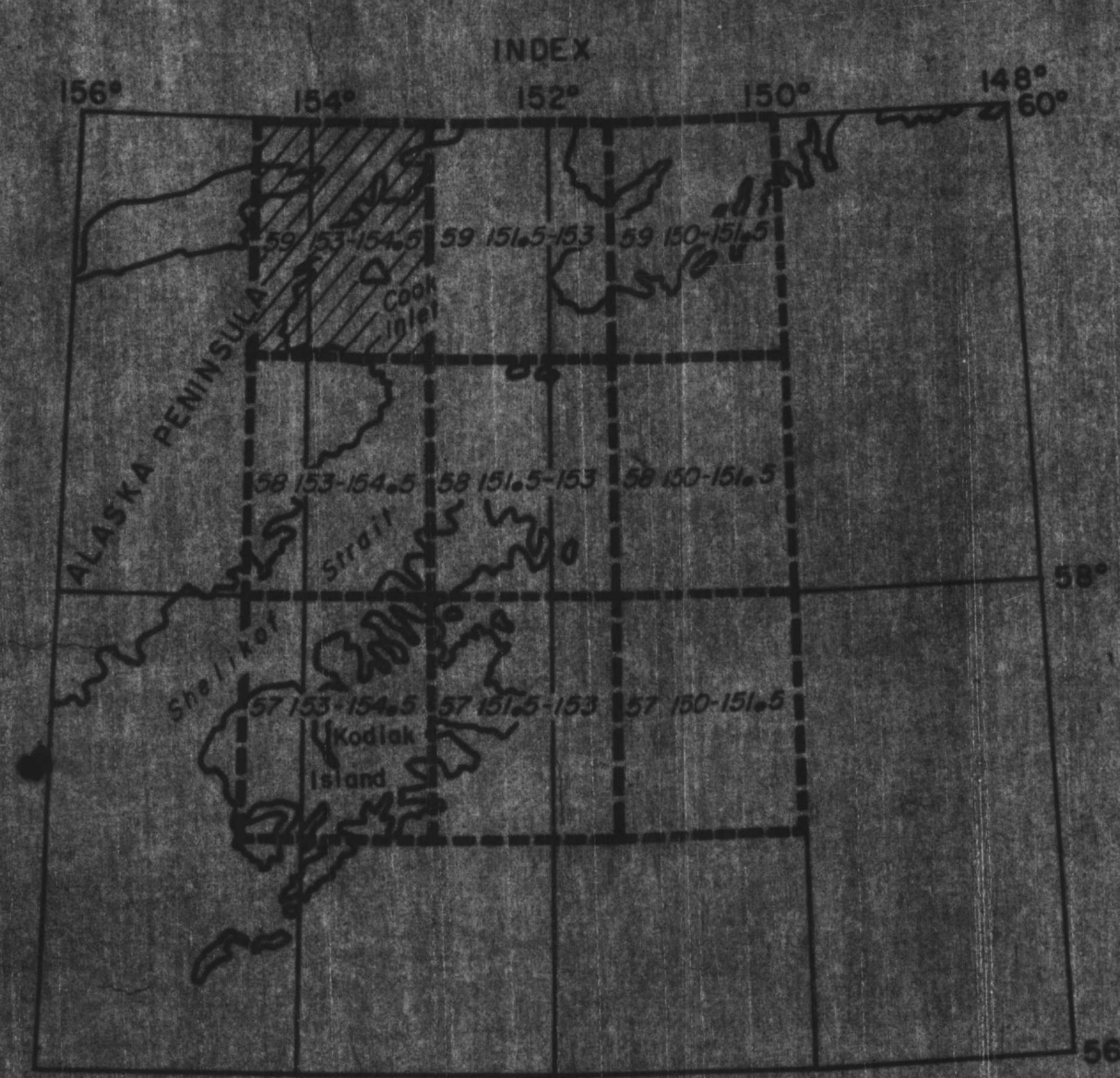




160 153-154.5

500,000  
1:500,000



MAP PROJECTION: UTM, CLARKE 1866 SPHEROID, ZONE 5, G.M. + 183'



MARINE GEOPHYSICAL SURVEY  
 LOWER COOK INLET  
 ALASKA  
 UNITED STATES  
 DEPARTMENT OF THE INTERIOR  
 GEOLOGICAL SURVEY  
 BATHYMETRY

DATUM PLANE: MEAN LOW SEA LEVEL. CONTOUR INTERVAL: 2 METERS TO 50 METERS; 5 METERS OVER 50 METERS.  
 INTERPRETATION BY: GENE E. MARGARITY. DATE: DECEMBER 1976

Petty-Ray Geophysical  
 Division  
 Geosource Inc.