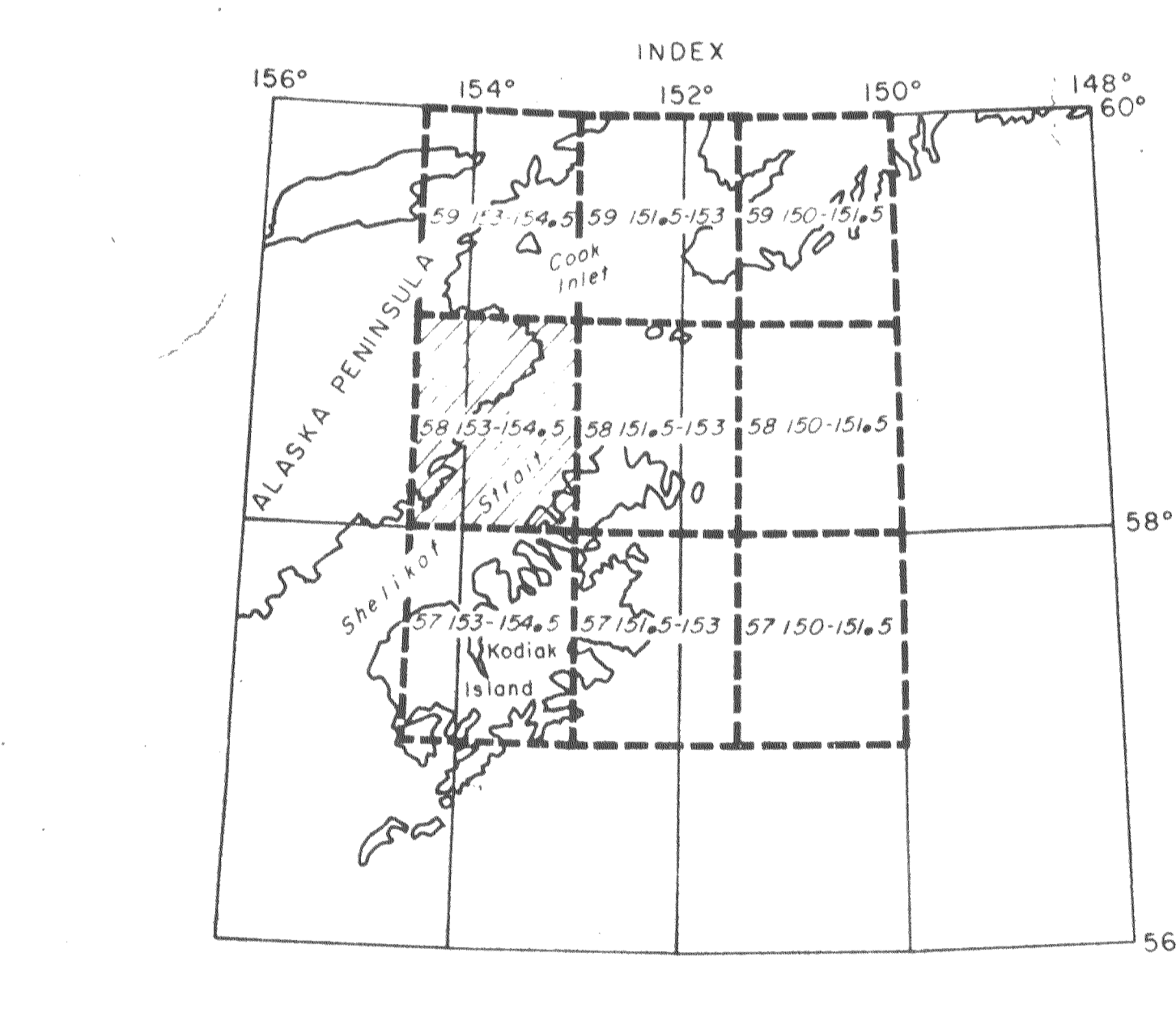
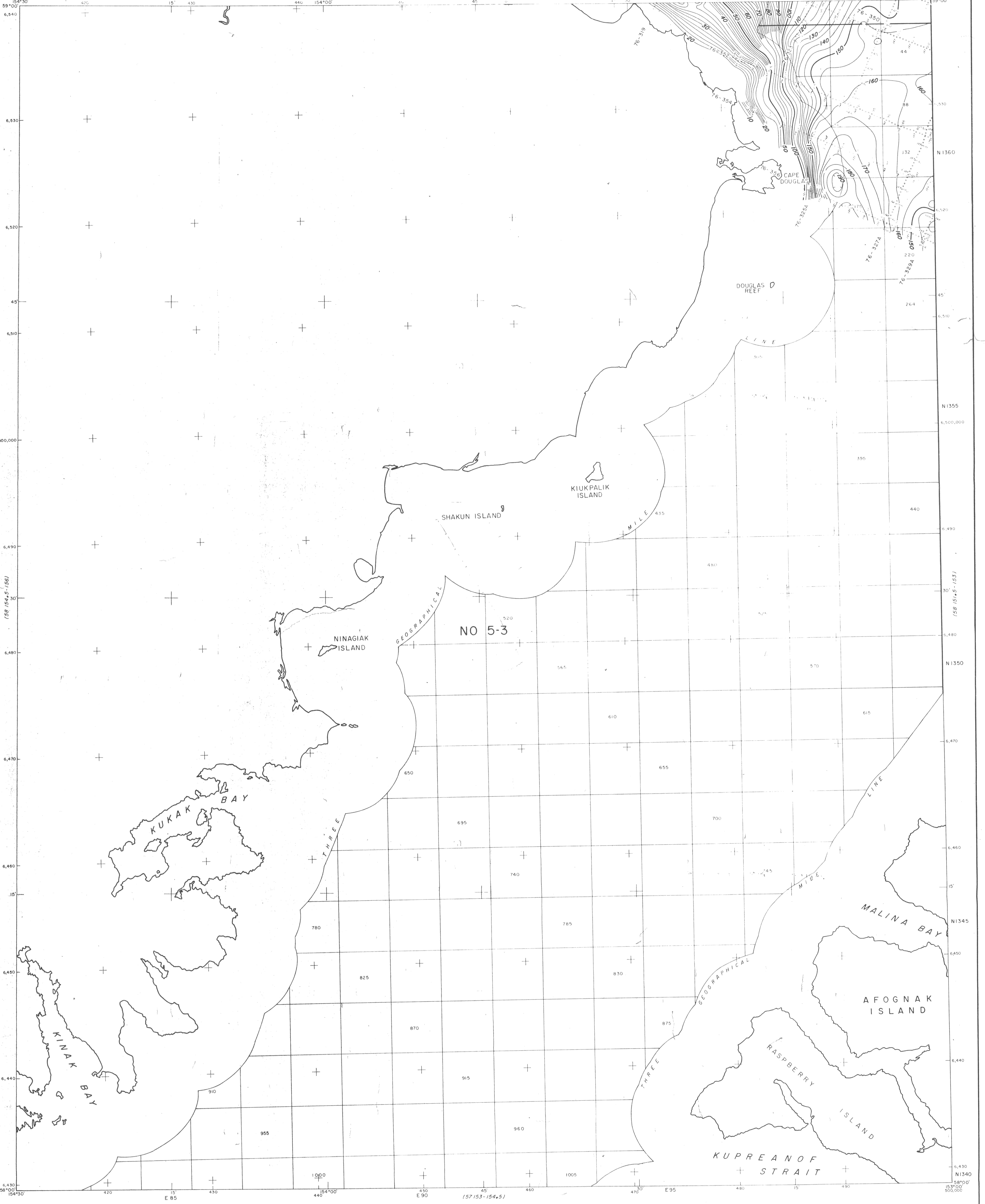


U.S. GEOLOGICAL SURVEY


(59 153 154.5)

E 100



MAP PROJECTION: UTM, CLAYTON (SPHEROID), ZONE S, U.M. - 18Q

SCALE 1:96,000



NOTICE: The information contained herein was obtained, gathered and interpreted by a private corporation. Any information herein is solely the property of that corporation's work and the United States of America does not guarantee or warrant this information as true or accurate. Any use of this information is at the user's own risk.

MARINE GEOPHYSICAL SURVEY
 LOWER COOK INLET
 ALASKA
 UNITED STATES
 DEPARTMENT OF THE INTERIOR
 GEOLOGICAL SURVEY
 BATHYMETRY

DATUM PLANE MEAN LOW SEA LEVEL CONTOUR INTERVAL 5 METERS TO 100 METERS
 INTERPRETATION BY GENE E. MCGARITY DATE DECEMBER 1976

