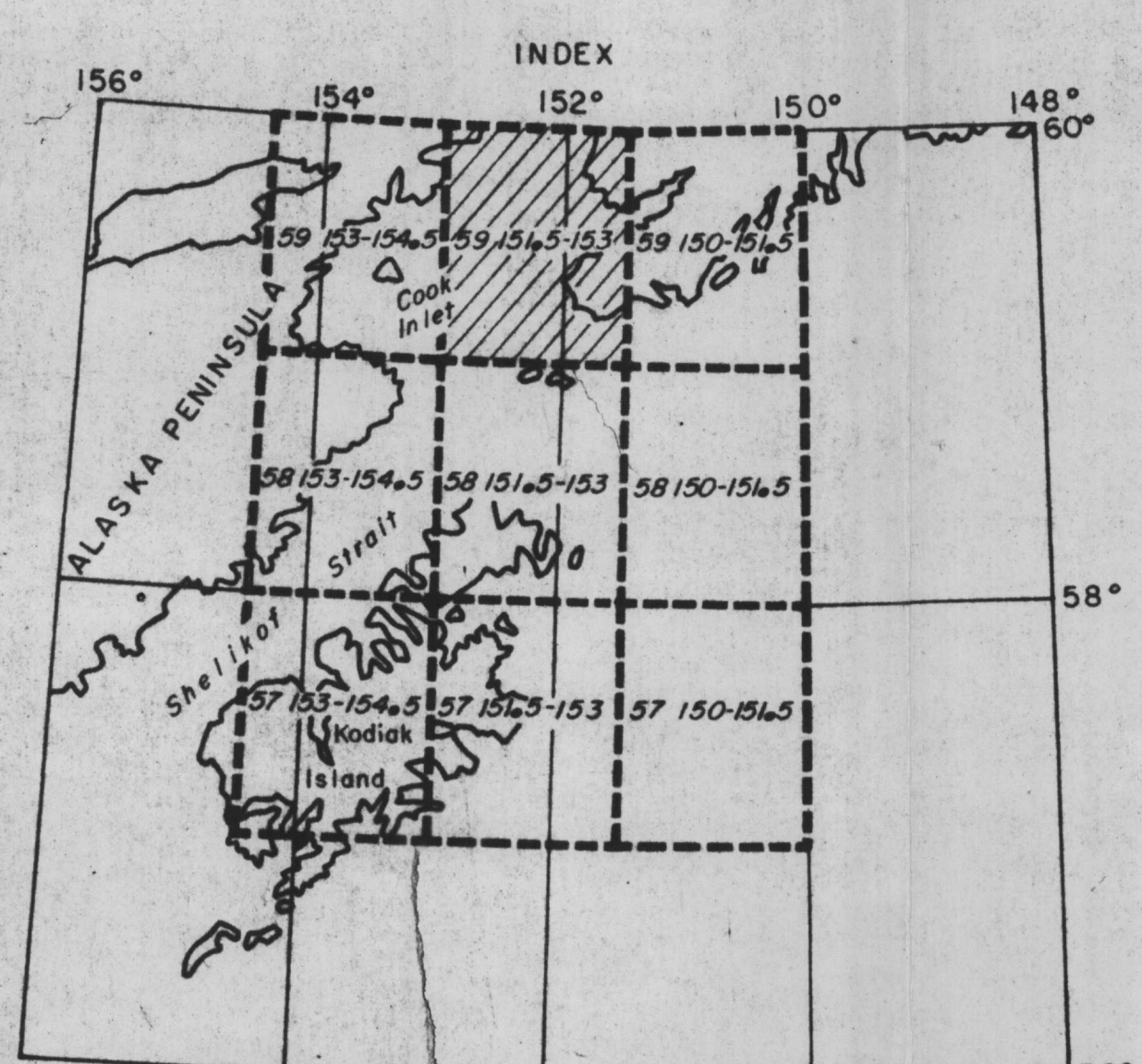
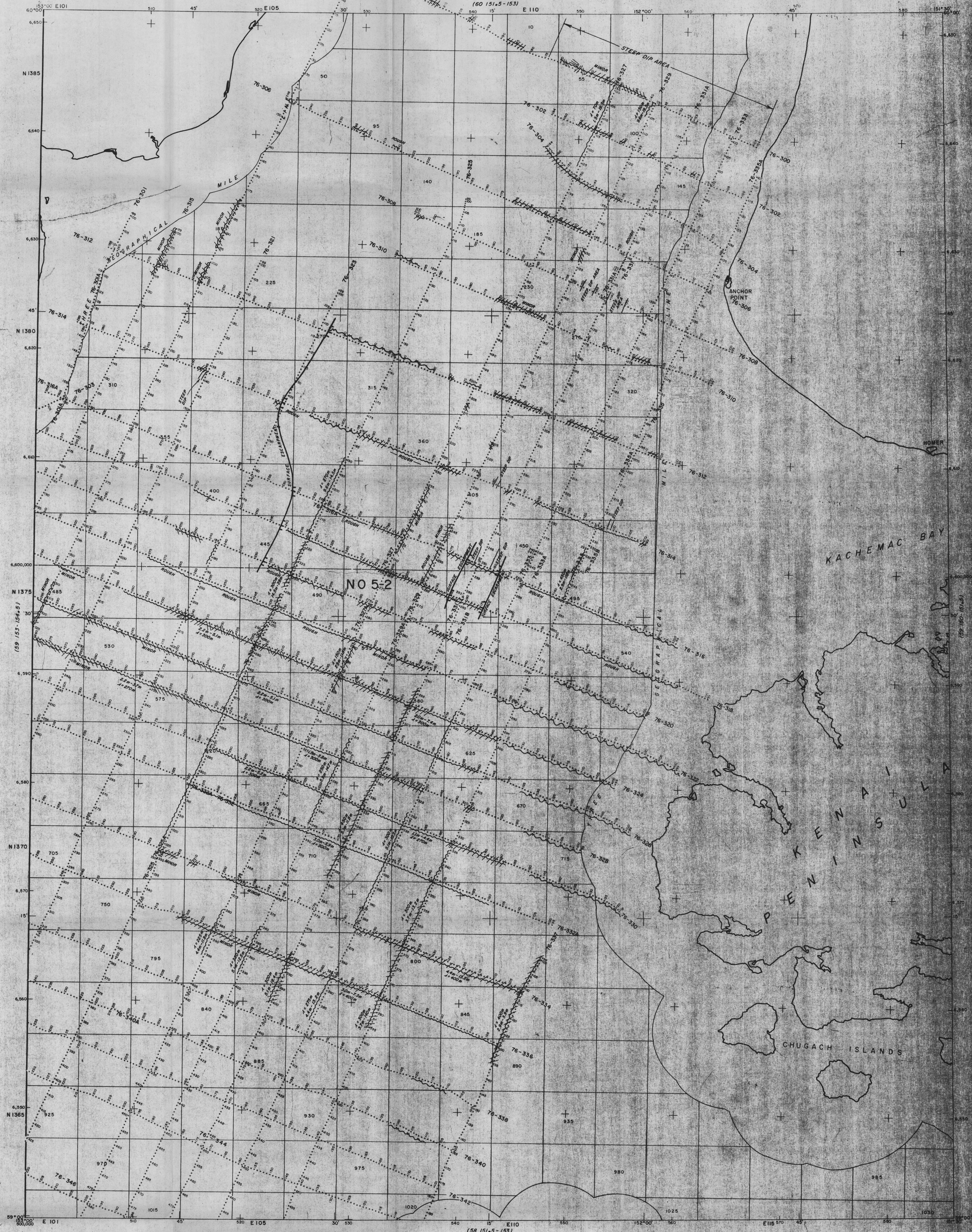



Property of
USGS LIBRARY

#6
OFR 77-358

U.S. GEOLOGICAL SURVEY



MAP PROJECTION: UTM, CLARKE 1866 SPHEROID, ZONE 5, C.M. + 153°



SOURCE: The bathymetric data were obtained from the U.S. Navy's Hydrographic Survey of Alaska, 1958-1962. The data were processed by the U.S. Geological Survey, Alaska Division, Fairbanks, Alaska. The data were used to produce this map. The U.S. Geological Survey does not warrant the accuracy of the data. The data are available in digital form on request.

MARINE GEOPHYSICAL SURVEY
 LOWER COOK INLET
 ALASKA
 UNITED STATES
 DEPARTMENT OF THE INTERIOR
 GEOLOGICAL SURVEY
 HAZARD MAP

DATUM PLANE: GENE E. MARSARTY
 CONTOUR INTERVAL: 10 METERS
 INTERPRETATION BY: GENE E. MARSARTY
 DATE: DECEMBER 1977

Petty-Ray Geophysical
 Division
 Geophysical Inc.