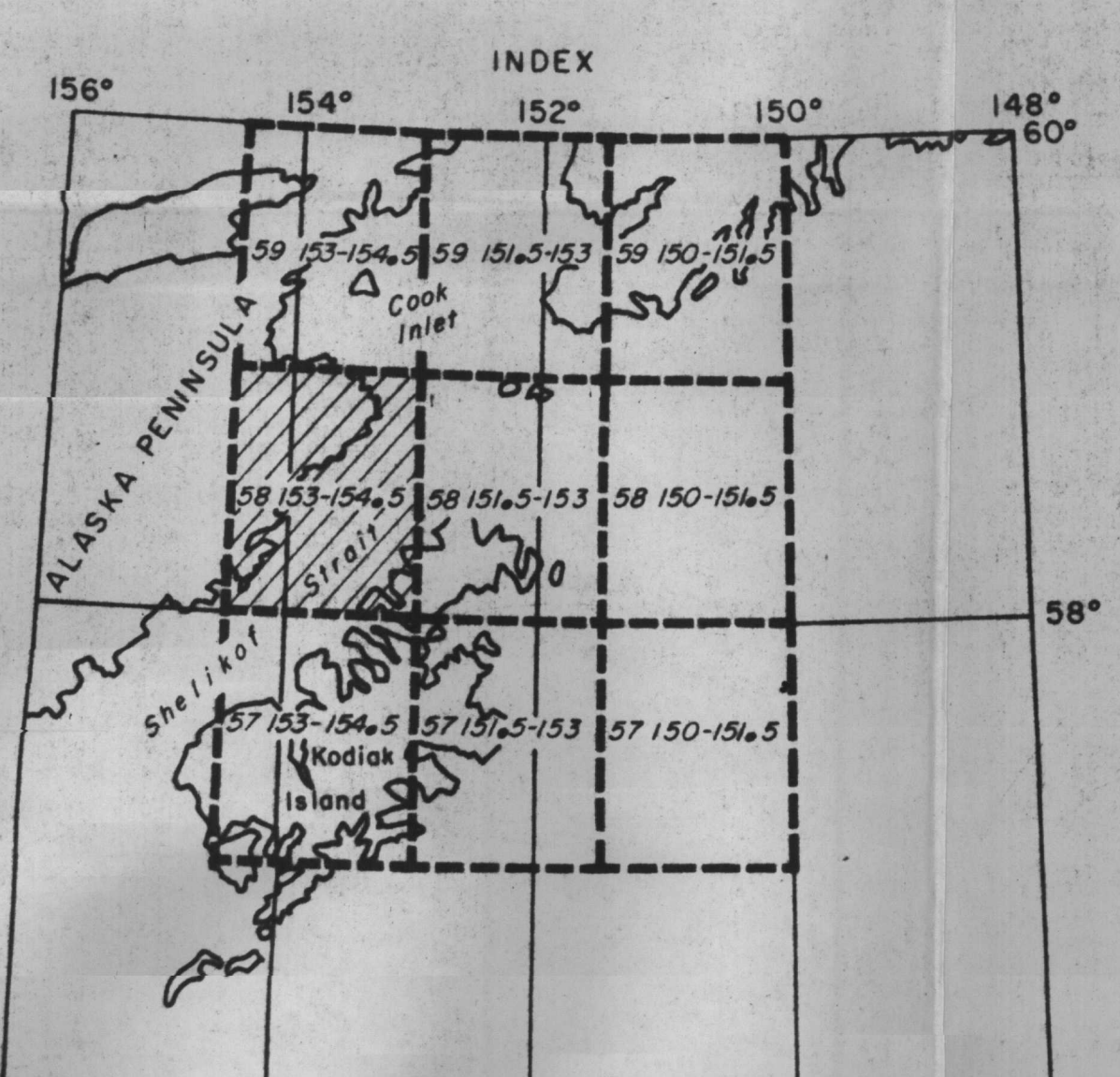
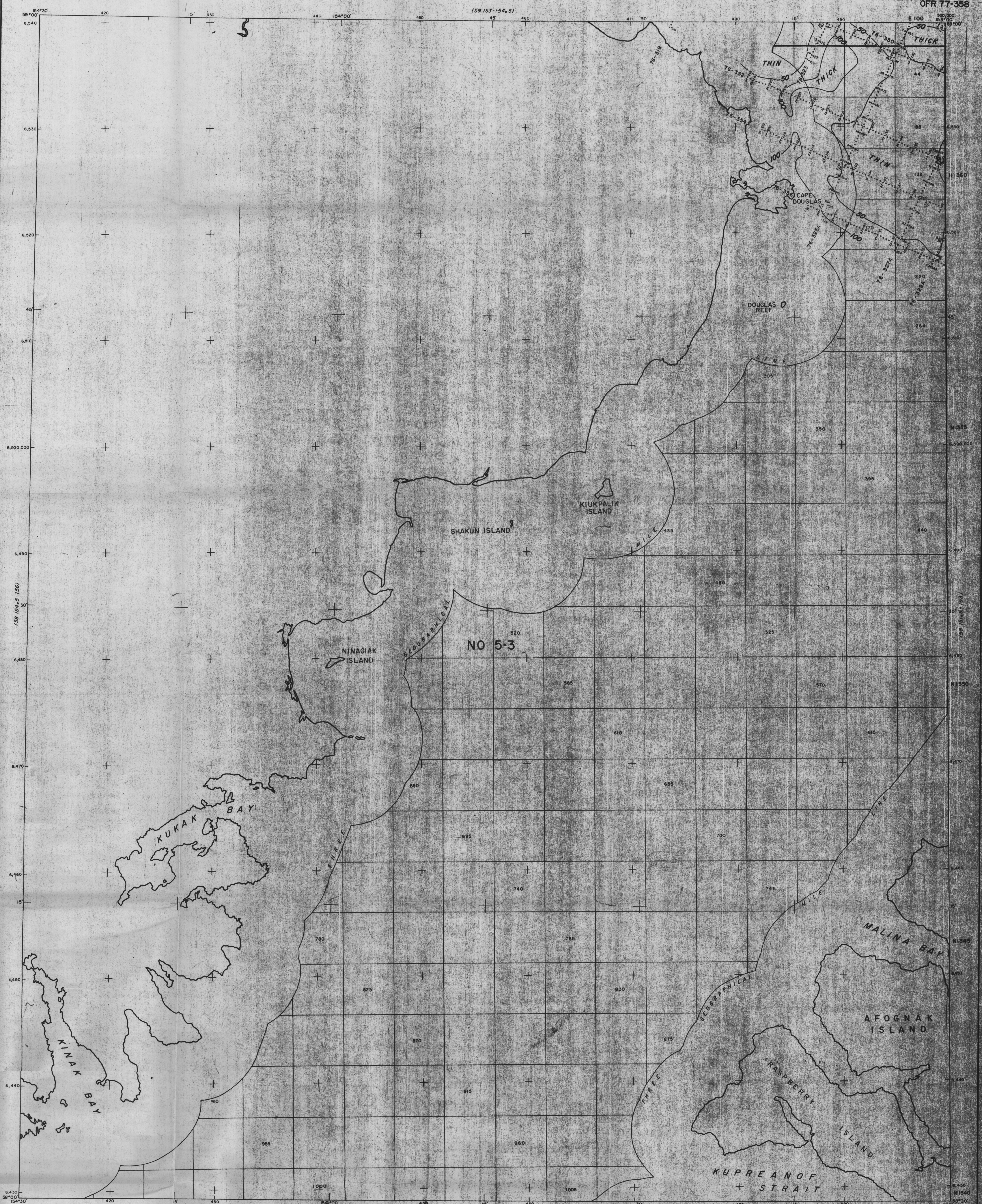
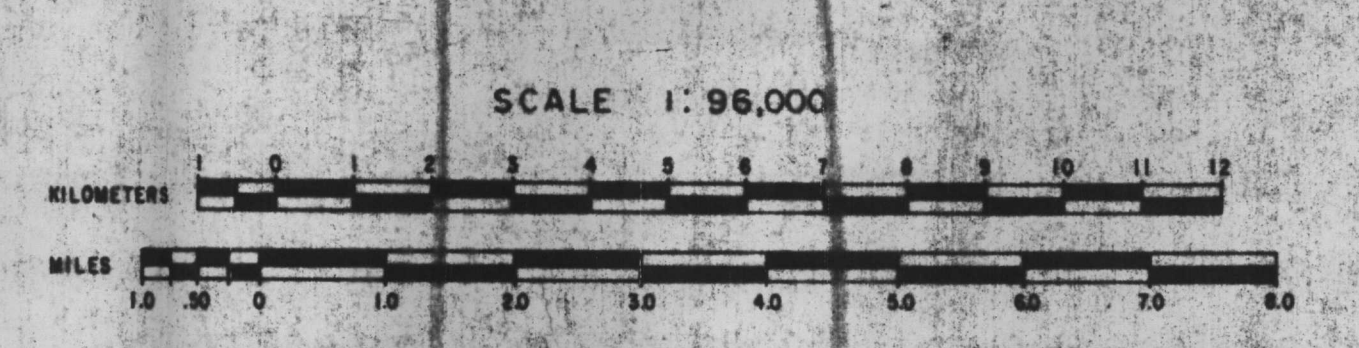


U.S. GEOLOGICAL SURVEY



MAP PROJECTION: UTM, CLARKE 1866-SPHEROID, ZONE 9, C. M. - 153°



MARINE GEOPHYSICAL SURVEY
 LOWER COOK INLET
 ALASKA
 UNITED STATES
 DEPARTMENT OF THE INTERIOR
 GEOLOGICAL SURVEY
 ISOPACH
 SEA BOTTOM TO HORIZON I (RED)

DATUM PLANE: CONTOUR INTERVAL: 50 M
 INTERPRETATION BY: GENE E. McGRATH DATE: DECEMBER 1976

Petty-Ray Geophysical
 Division
 Geosource Inc.