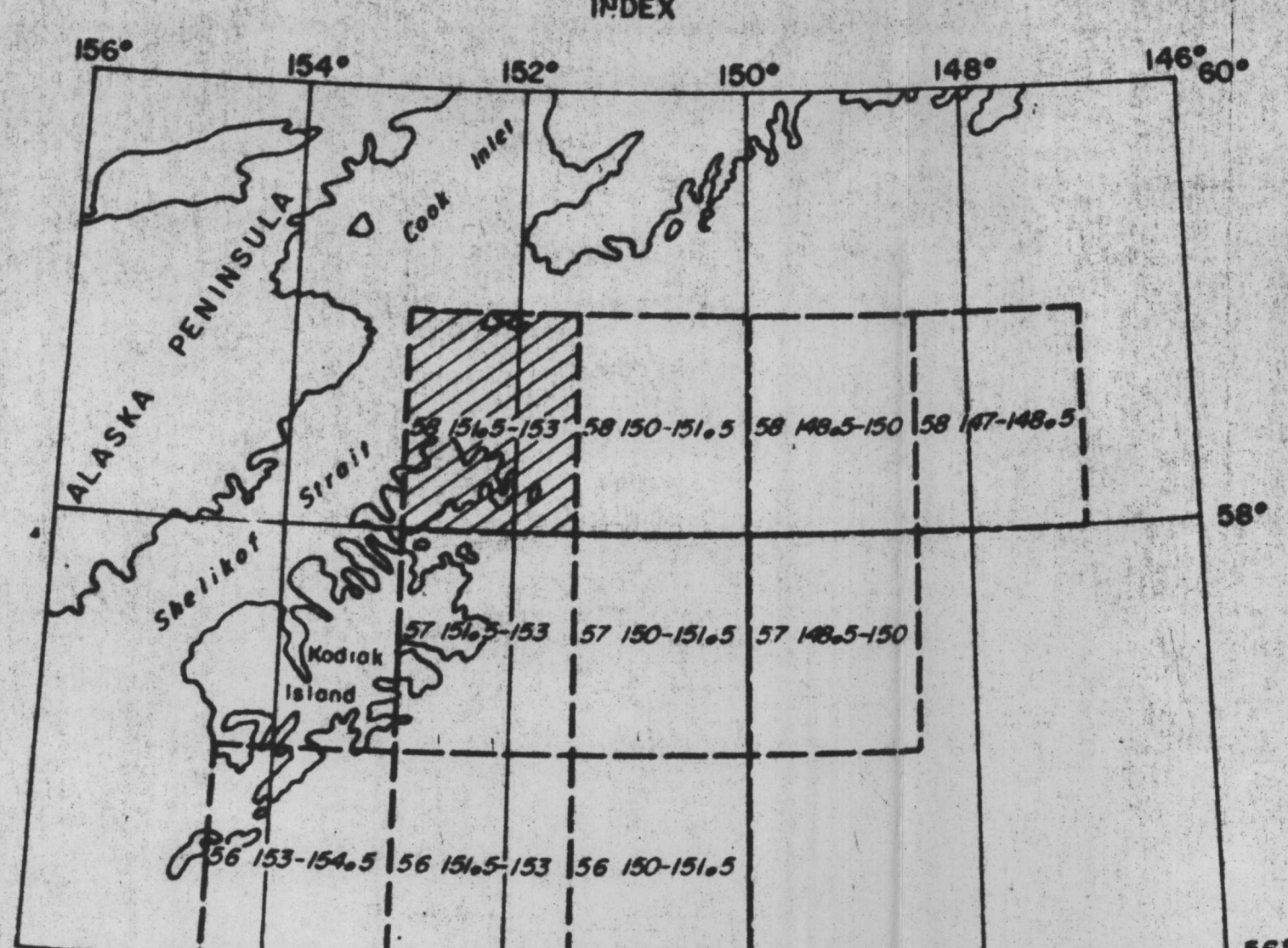




U.S. GEOLOGICAL SURVEY



MAP PROJECTION: UTM, CLARKE 1866 SPHEROID, ZONE 5, C.M. - 153°



- NO SPARKER RECORD
- BAD DATA (HORIZON 1 & 2) BLUE
- SURFACE FAULT (BARS ON DOWNTOWN SIDE)
- SUB SURFACE FAULT (BARS ON DOWNTOWN SIDE)

MARINE GEOPHYSICAL SURVEY
 LOWER COOK INLET
 ALASKA
 UNITED STATES
 DEPARTMENT OF THE INTERIOR
 GEOLOGICAL SURVEY
ISOPACH
SEA BOTTOM TO HORIZON 1 (RED)

DATUM PLANE: CONTOUR INTERVAL: 50 FT.
 INTERPRETATION BY: GENE E. McGRATH DATE: DECEMBER 1957

Petroleum Geophysical
Division
Geoscience Inc.