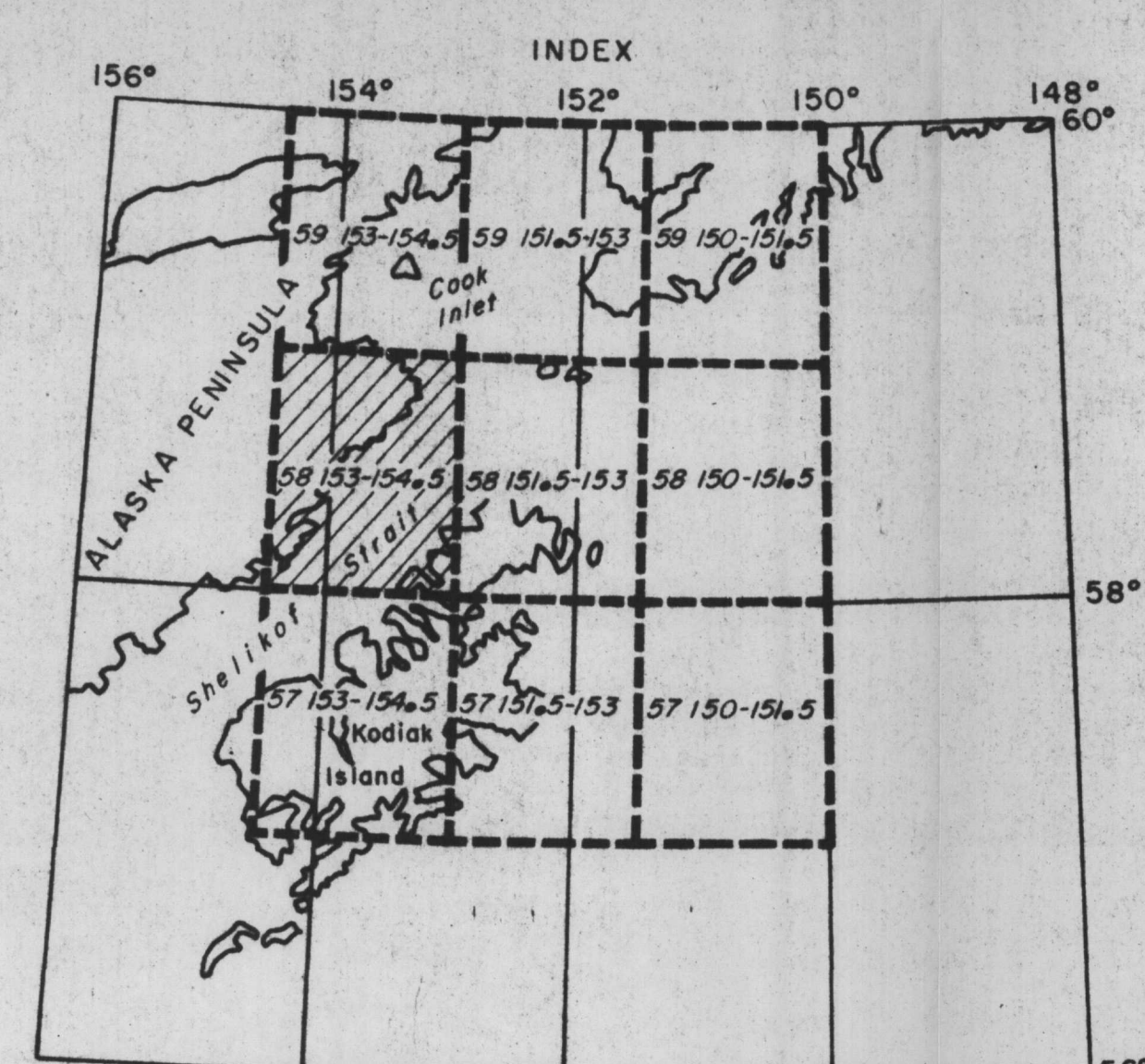
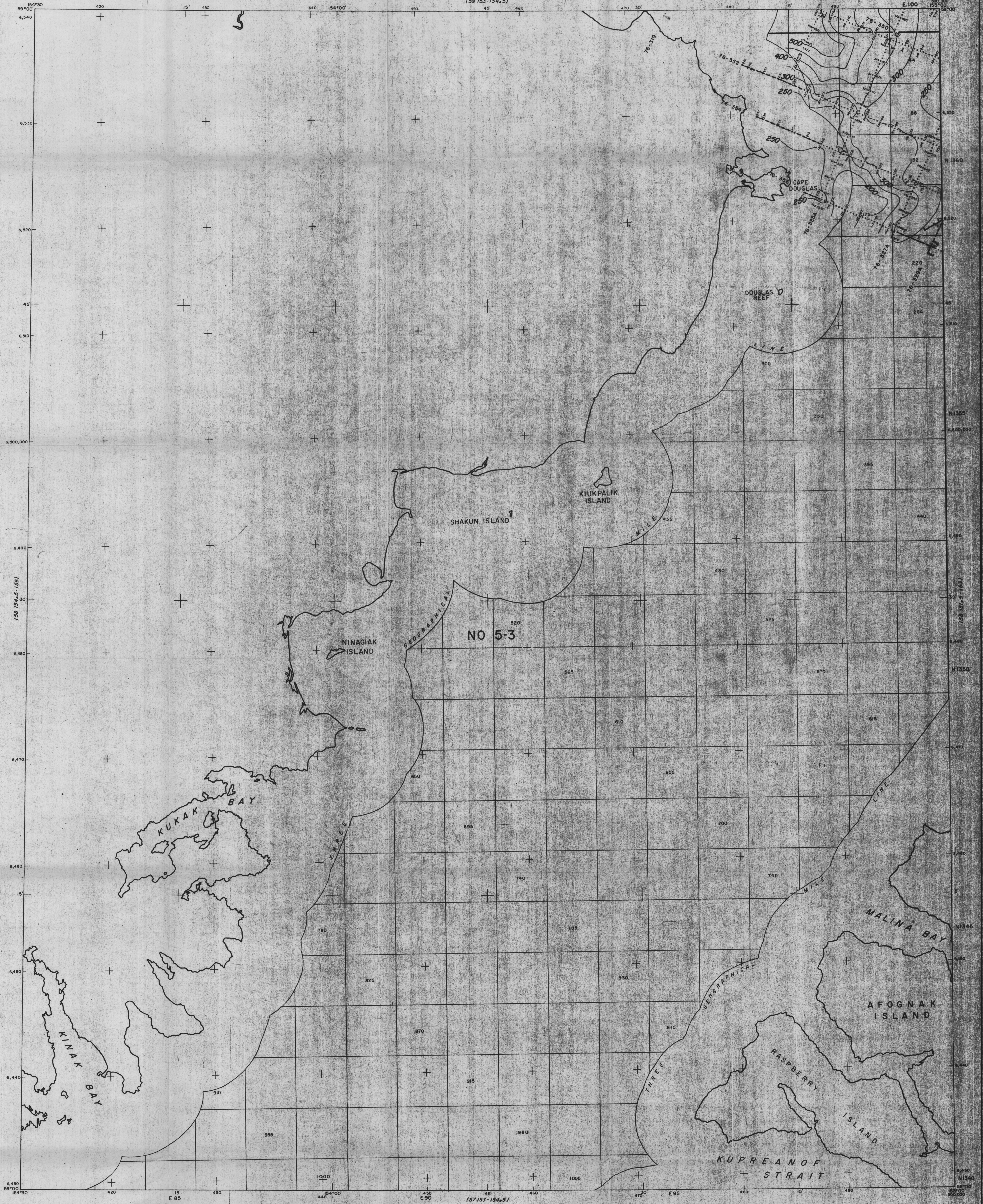


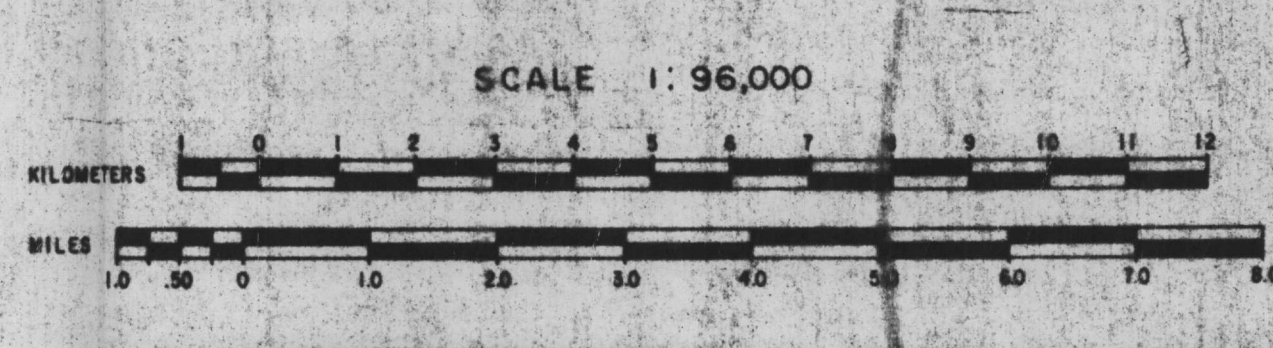
58 153-154.5

U.S. GEOLOGICAL SURVEY

OFR 77-358



MAR PROJECTION: UTM, CLARKE 1866 SPHEROID, ZONE 5, C. M. + 153°



--- BAD DATA (HORIZON 2) GREEN
 --- SURFACE FAULT (BARBS ON DOWNTHROWN SIDE)
 --- SUBSURFACE FAULT (BARBS ON DOWNTHROWN SIDE)

MARINE GEOPHYSICAL SURVEY
 LOWER COOK INLET
 ALASKA
 UNITED STATES
 DEPARTMENT OF THE INTERIOR
 GEOLOGICAL SURVEY
 ISOPACH
 HORIZON 1 (RED) TO HORIZON 2 (GREEN)
 DATUM PLANE: CONTOUR INTERVAL: 50 M
 INTERPRETATION BY: SENE E. MCGARITY DATE: DECEMBER 1976

Petty-Ray Geophysical
 Division
 Geosource Inc.