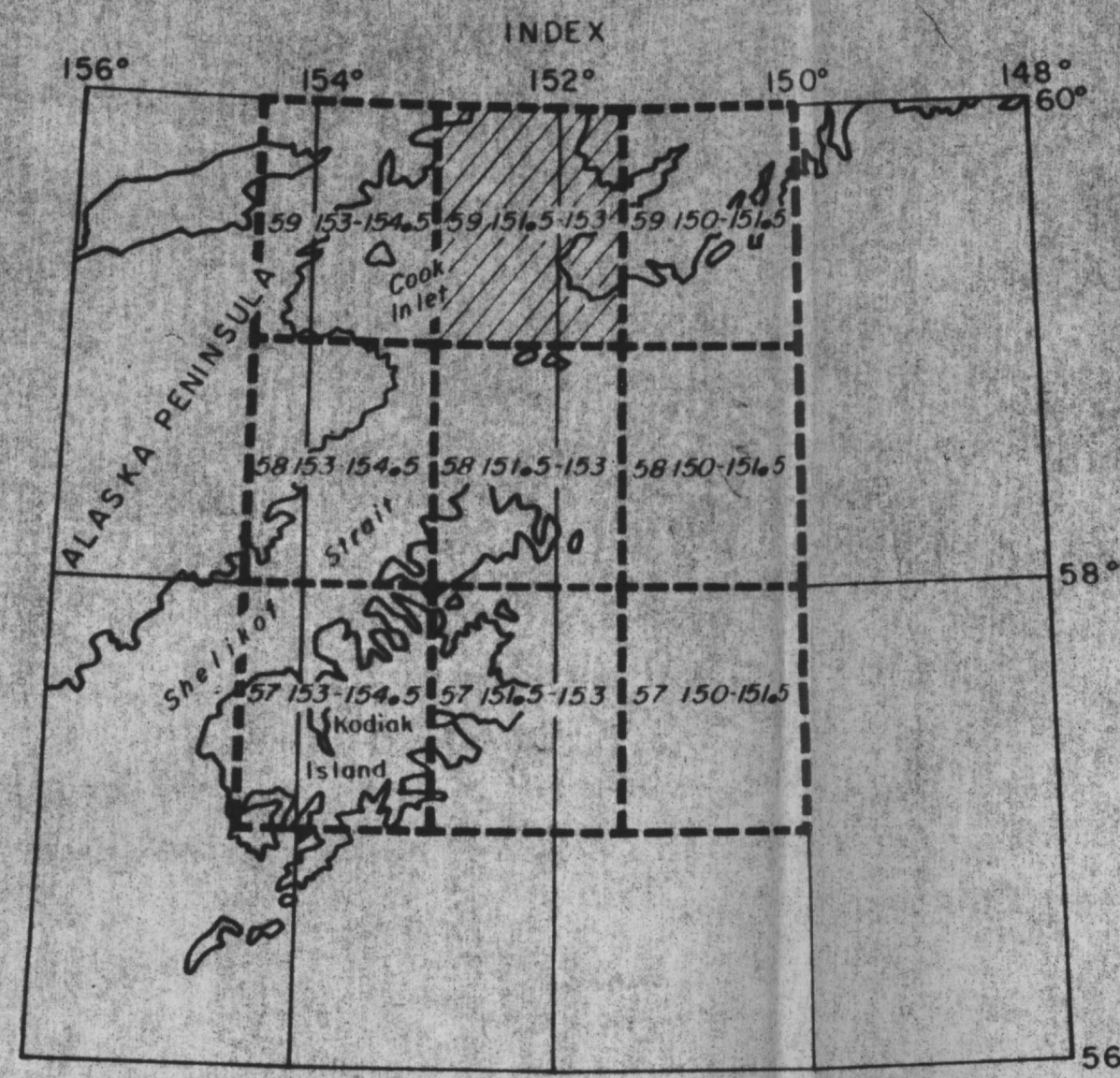




59 151.5-153  
U.S. GEOLOGICAL SURVEY



MAP PROJECTION: UTM, CLARKE 1866 SPHEROID, ZONE 5, G.M. + 153°



- NO SPARKER RECORD
- APPARENT DIP IN DEGREES
- ANTICLINAL AXIS
- SYNCLINAL AXIS
- FLAT LYING STRATA

MARINE GEOPHYSICAL SURVEY  
 LOWER COOK INLET  
 ALASKA  
 UNITED STATES  
 DEPARTMENT OF THE INTERIOR  
 GEOLOGICAL SURVEY

TERTIARY DIP (APPARENT) MAP

DATUM PLANE: \_\_\_\_\_ CONTOUR INTERVAL: \_\_\_\_\_  
 INTERPRETATION BY: GENE S. MCGARRETT DATE: DECEMBER 1975

Petty-Ray Geophysical  
 Division  
 Geomatics Inc.