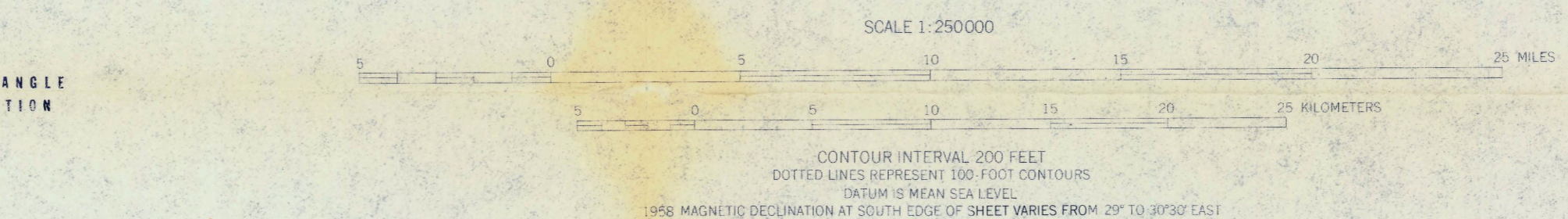
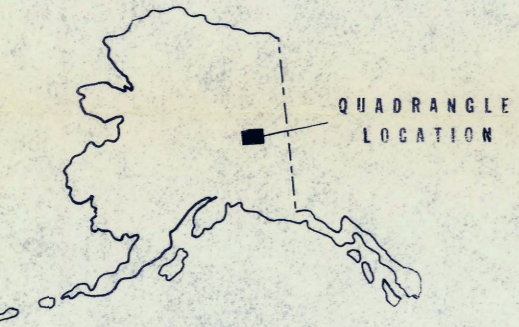
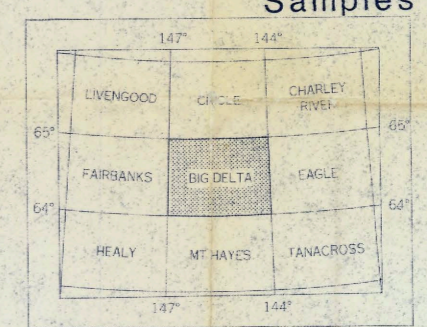


EXPLANATION
○77W-27 Locality of analyzed rock sample

MAPPED, EDITED, AND PUBLISHED BY THE GEOLOGICAL SURVEY
CONTROL BY USGS AND USC&GS
COMPALED IN 1963 FROM U. S. GEOLOGICAL SURVEY 1:63 360 SCALE MAPS AND MANUSCRIPTS SURVEYED 1949-1958. MAP NOT FIELD CHECKED.
UNIVERSAL TRANSVERSE MERCATOR PROJECTION, 1927 NORTH AMERICAN DATUM
100 AND FOOT CROS BASED ON ALASKA COORDINATE SYSTEM, ZONE 3
1000 METER UNIVERSAL TRANSVERSE MERCATOR GRID TICS
ZONE 6 SHOWN IN BLUE
GRAY LAND LINES REPRESENT UNSURVEYED AND UNMARKED LOCATIONS
PRESENTED BY THE BUREAU OF LAND MANAGEMENT
FOLIOS 7, 8, AND 9, FAIRBANKS MERIDIAN AND OR 1, COPPER RIVER MERIDIAN
SWAMPS AS PORTRAYED INDICATE ONLY THE WETTER AREAS
USUALLY OF LOW RELIEF, AS INTERPRETED FROM AERIAL PHOTOGRAPHS



SCALE 1:260000
CONTOUR INTERVAL, 200 FEET
DOTTED LINES REPRESENT 100-FOOT CONTOURS
DATUM IS MEAN SEA LEVEL
1986 MAGNETIC DECLINATION AT SOUTH EDGE OF SHEET VARIES FROM 23° TO 30°30' EAST



Samples collected during field seasons 1970- 1977.

This report is preliminary and has not been edited or reviewed for conformity with Geological Survey standards and nomenclature.

MAP OF BIG DELTA QUADRANGLE, ALASKA, SHOWING LOCALITIES OF ANALYZED ROCK SAMPLES
1978