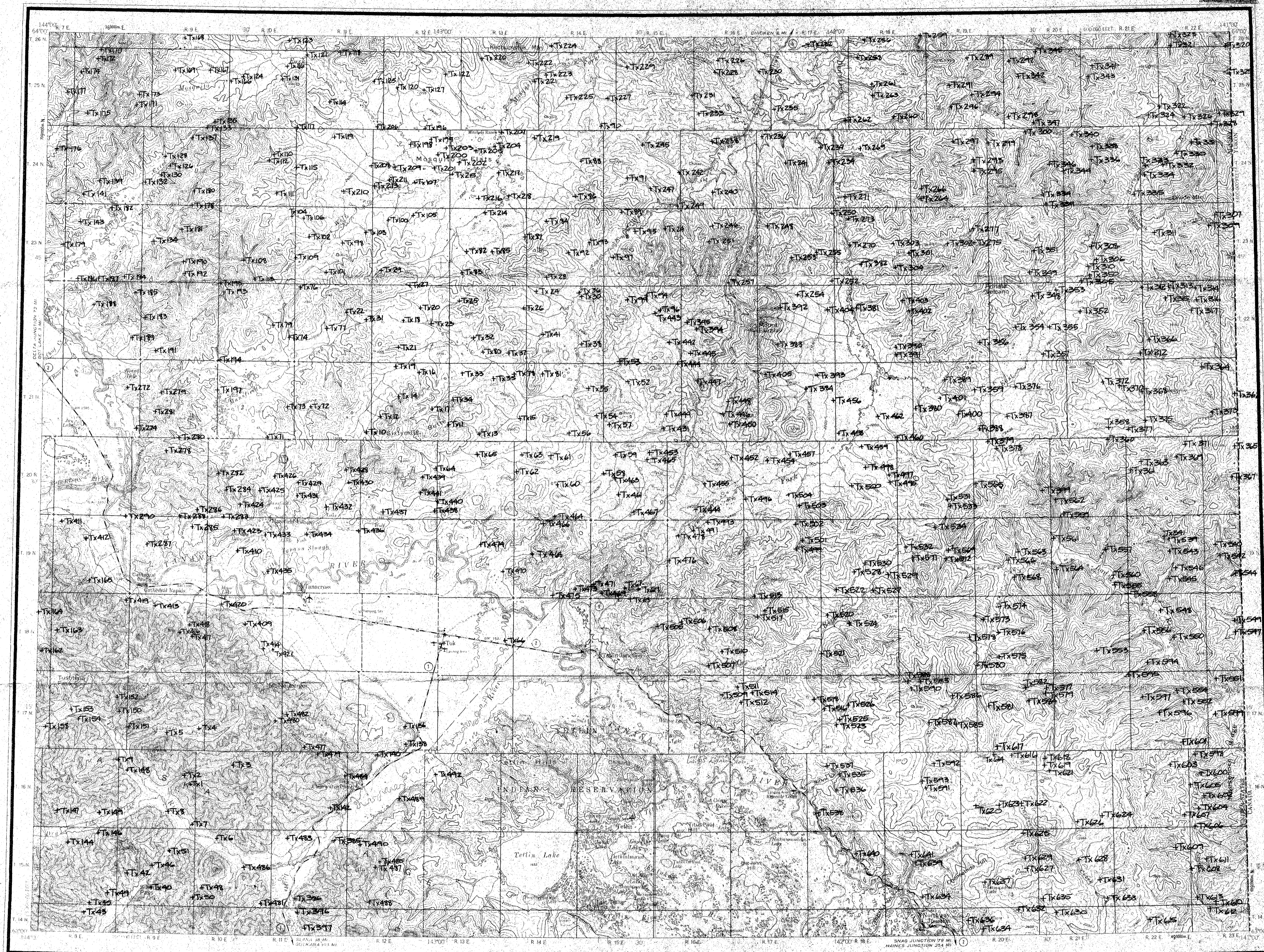


TANACROSS



Base from U.S. Geological Survey, 1956.

SCALE 1:250,000

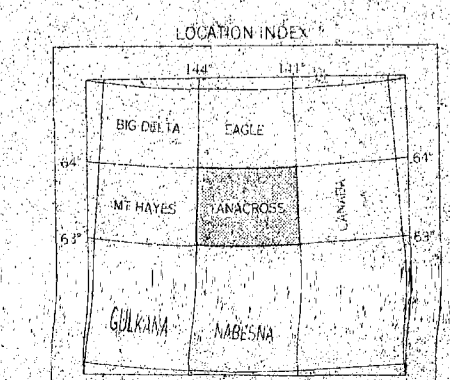



FIGURE 2. MAP SHOWING SITES FOR BLACK SPRUCE SAMPLES, TANACROSS QUADRANGLE, ALASKA

TANACROSS, ALASKA