

STUDIES RELATED TO WILDERNESSES

1. and Merriamano, A. P., 1980, Direction and Kinematic Interpretation of the Spectrographic Field methods for the qualitative analysis of the geological structures, Geological Service Circular 591, 1980.

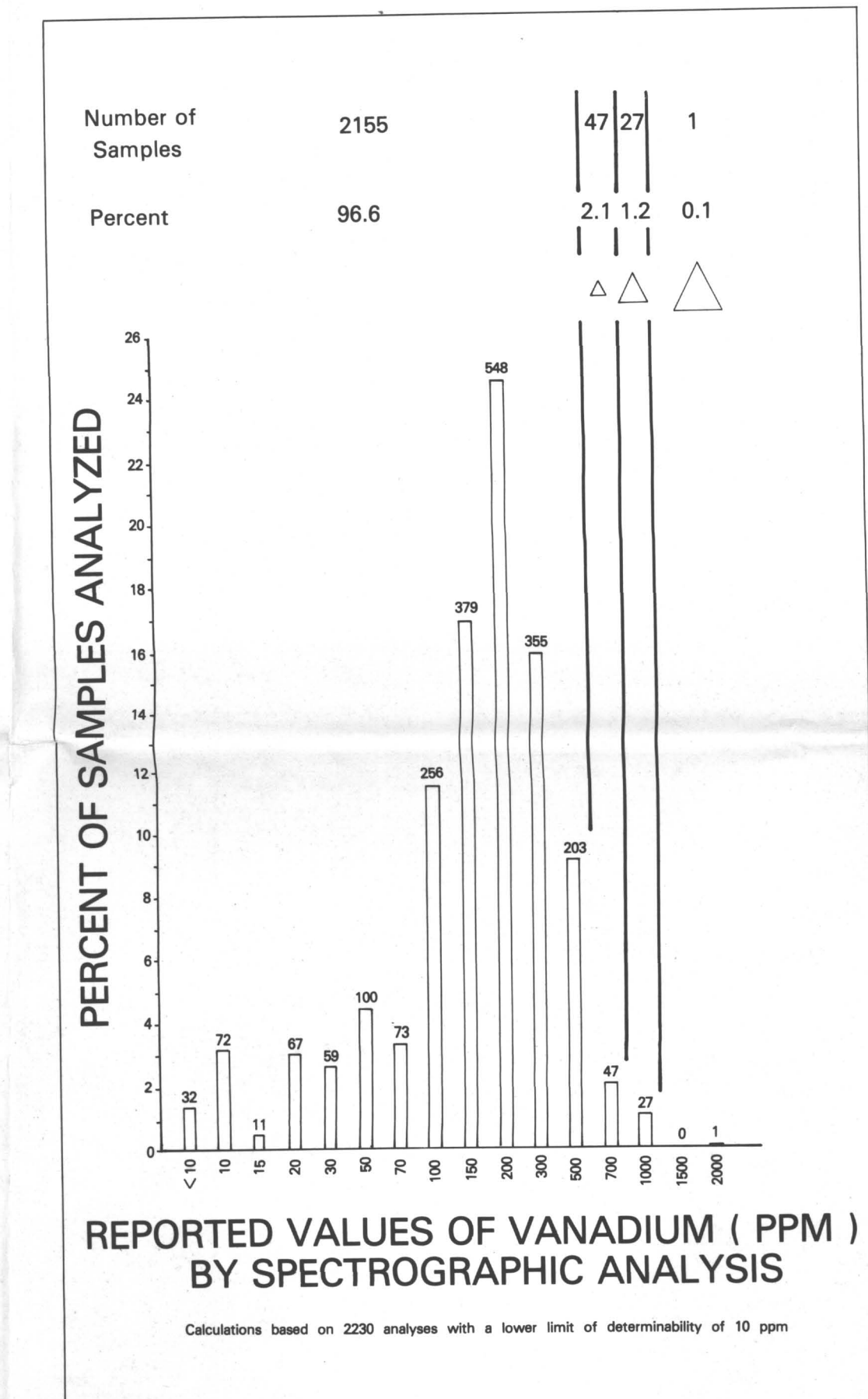

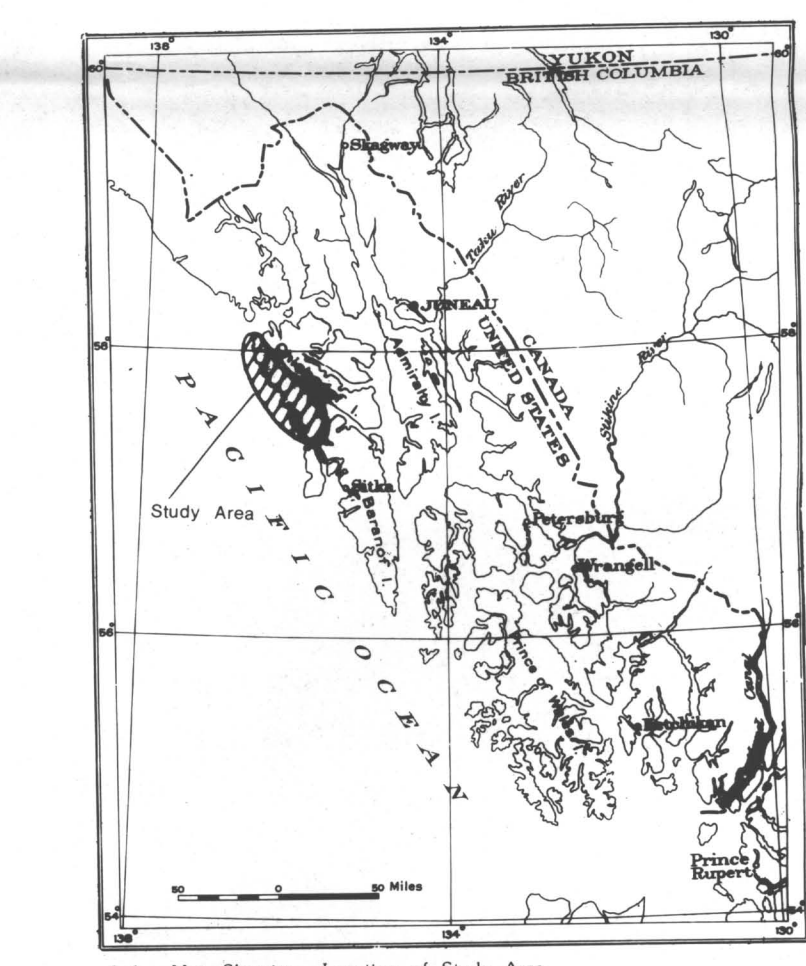
2. 1982, Magnetic tape containing trace data for bedrock geochronological samples from the Chichagof-fairweather terrane, Alaska, U.S. Geological Survey, National Technical Information Service Report No. D656-GD-82-005.

3. and Elliott, G. S., 1984, Map showing the geological station locations of the Western Alaska Geological Survey Area, Western Alaska U.S. Geological Survey Miscellaneous Publication 1-G-84-1, 1984.

4. and Karl, S. M., 1982, Reconnaissance map of the Western Chichagof-fairweather terrane, Alaska, U.S. Geological Survey Miscellaneous Publication 1-G-82-1, 1982.

5. Kimball, A. W. and Stettin, Jan, 1982, resource potential map of the Western Chichagof-fairweather terrane, Alaska, U.S. Geological Survey Miscellaneous Publication 1-G-82-1, 1982.

6. Nakagawa, M. M., Harris, T. P., and Yan, 1984, A new method of magnetic interpretation is useful in geochemical exploration: U.S. Geological Survey Bulletin 1289, 45 p.



1 Survey 1:250,000
1:50,000
1:25,000
1:12,500
1:6,250
1:3,125
1:1,562.5
1:781.25
1:390.625
1:195.3125
1:97.65625
1:48.828125
1:24.4140625
1:12.20703125
1:6.103515625
1:3.0517578125
1:1.52587890625
1:0.762939453125
1:0.3814697265625
1:0.19073486328125
1:0.095367431640625
1:0.0476837158203125
1:0.02384185791015625
1:0.011920928955078125
1:0.0059604644775390625
1:0.00298023223876953125
1:0.001490116119384765625
1:0.0007450580596923828125
1:0.00037252902984619140625
1:0.000186264514923095703125
1:0.0000931322574615478515625
1:0.00004656612873077392578125
1:0.000023283064365386962890625
1:0.0000116415321826934814453125
1:0.00000582076609134674072265625
1:0.000002910383045673370361328125
1:0.0000014551915228366851806640625
1:0.00000072759576141834259033203125
1:0.000000363797880709171295166015625
1:0.0000001818989403545856475830078125
1:0.00000009094947017729282379150390625
1:0.000000045474735088646411895751953125
1:0.0000000227373675443232059478759765625
1:0.00000001136868377216160297393798828125
1:0.000000005684341886080801486968994140625
1:0.0000000028421709430404007434844970703125
1:0.00000000142108547152020037174224853515625
1:0.000000000710542735760100185871124267578125
1:0.0000000003552713678800500929355621337890625
1:0.00000000017763568394002504646778106689453125
1:0.000000000088817841970012523233890533447265625
1:0.0000000000444089209850062616169452667236328125
1:0.00000000002220446049250313080847263336181640625
1:0.000000000011102230246251565404236316680908203125
1:0.0000000000055511151231257827021181583404541015625
1:0.00000000000277555756156289135105907917022705078125
1:0.000000000001387778780781445675529539585113525390625
1:0.0000000000006938893903907228377647697925567626953125
1:0.00000000000034694469519536141888238489627838134765625
1:0.000000000000173472347597680709441192448139190673828125
1:0.0000000000000867361737988403547205962240695953369140625
1:0.00000000000004336808689942017736029811203479766845703125
1:0.000000000000021684043449710088680149056017398834228515625
1:0.0000000000000108420217248550443400745280086994171142578125
1:0.00000000000000542101086242752217003726400434970855712890625
1:0.000000000000002710505431213761085018632002172485283564453125
1:0.0000000000000013552527156068805425093160010862426417822265625
1:0.0000000000000006776263578034402712546580005431213208911328125
1:0.00000000000000033881317890172013562732900027156044554556640625
1:0.000000000000000169406589450860067813664500135780222772783203125
1:0.0000000000000000847032947254300339068322500678901113863866015625
1:0.00000000000000004235164736271501695341612503394505569319330078125
1:0.000000000000000021175823681357508476708062516972527846596650390625
1:0.0000000000000000105879118406787542383540312584862639232983251953125
1:0.00000000000000000529395592033937711917701562924313196164916259765625
1:0.000000000000000002646977960169688559588507814621565980824581298828125
1:0.0000000000000000013234889800848442797942539073107829904122906494140625
1:0.00000000000000000066174449004242213989712695365539149520614532470703125
1:0.000000000000000000330872245021211069948563476827695747603072662353515625
1:0.0000000000000000001654361225106055349742817384138478738015363311767578125
1:0.00000000000000000008271806125530276748714086920692393690076816558837890625
1:0.000000000000000000041359030627651383743570434603461968450384082794189453125
1:0.0000000000000000000206795153138256918717852173017309842251920413970947265625
1:0.00000000000000000001033975765691284593589260865086549211259602069854736328125
1:0.000000000000000000005169878828456422967946304325043271056298010349273681640625
1:0.0000000000000000000025849394142282114839731521625216355311490051746368408203125
1:0.00000000000000000000129246970711410574198657608126081776557450258731842041015625
1:0.000000000000000000000646234853557052870993288040630408882787251293659210205078125
1:0.0000000000000000000003231174267785264354966440203152044413936256468296051025390625
1:0.0000000000000000000001615587133892632177483220101576

By
Bruce R. Johnson and Geoffrey S. Elliott
1984

This map is preliminary and has not been reviewed for conformity with U. S. Geological Survey editorial standards, but the stratigraphic nomenclature has been approved previously.