

FIGURE 1 - North Look Radar Mosaic

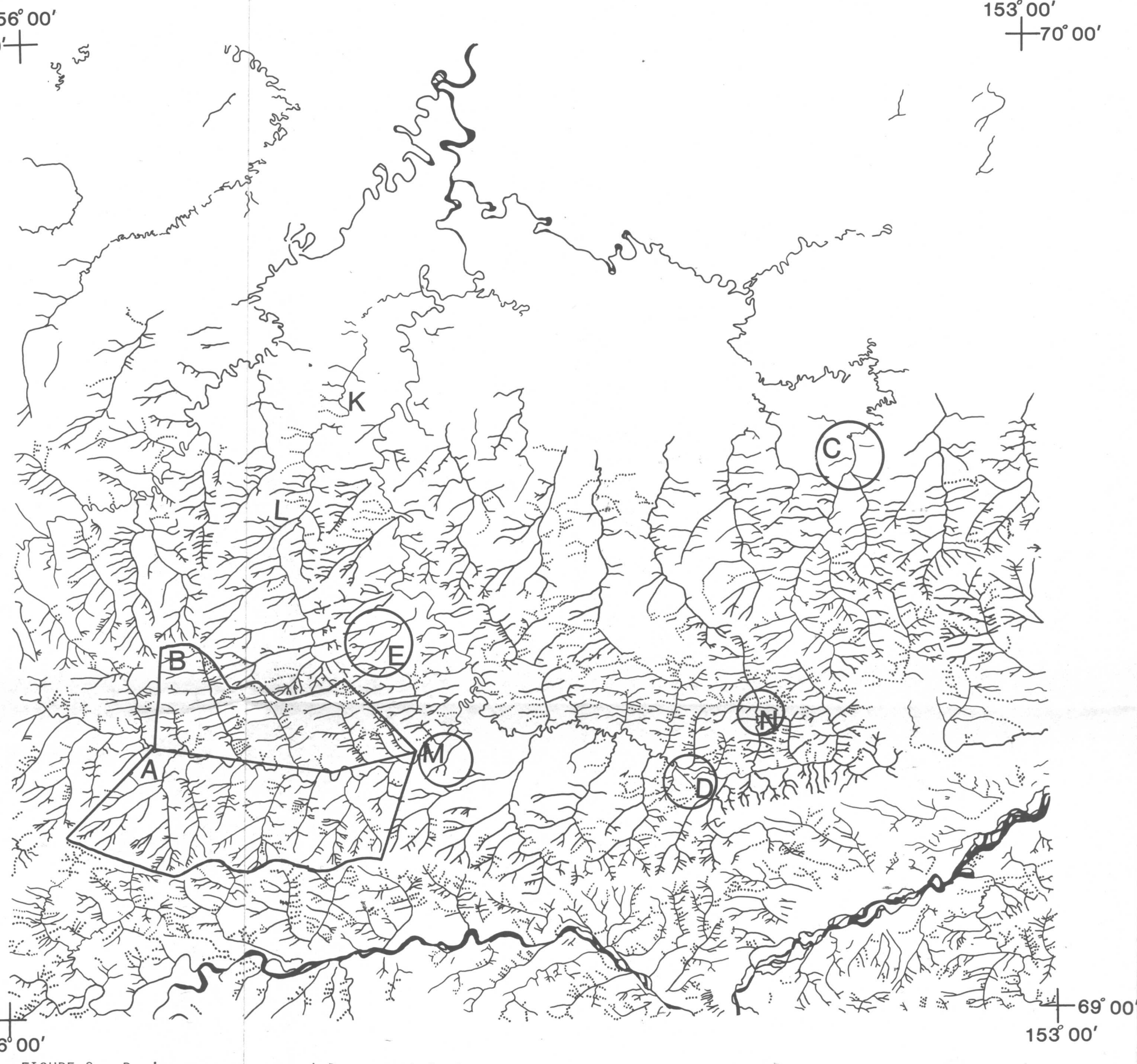


FIGURE 3 - Drainage map prepared from north look mosaic




FIGURE 2 - South Look Radar Mosaic

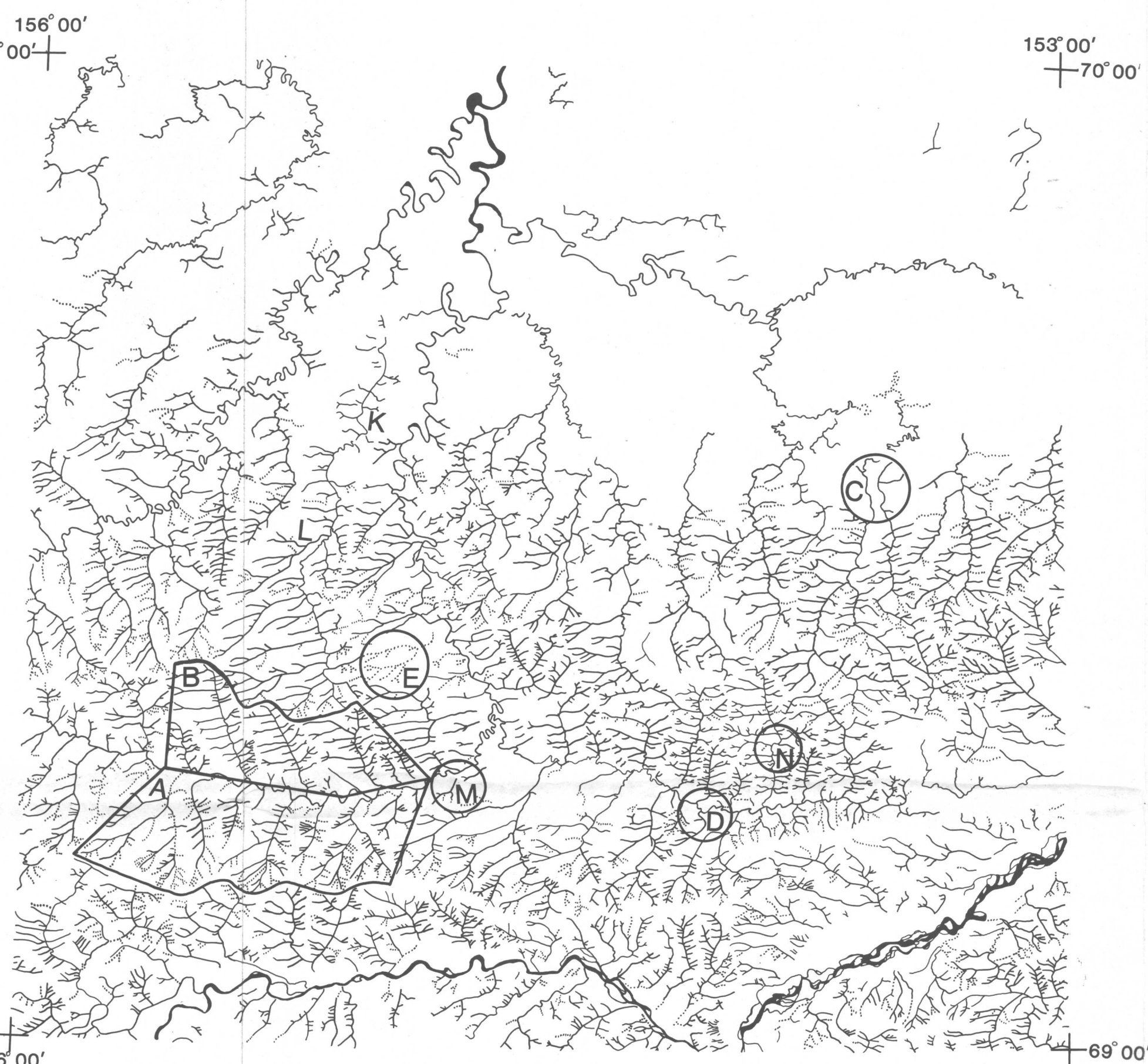


FIGURE 4 - Drainage map prepared from south look mosaic




FIGURE 6 - Radar strip image, south look direction

EXPLANATION

- streams from radar mosaic
- streams added from opposite look direction

SCALE 1:500,000
5 0 5 10 15 20 25 30 Kilometers



RADAR IMAGES AND DRAINAGE MAPS OF THE IKPIKPUK RIVER QUADRANGLE, ALASKA

Ellen N. Penner

1983

These maps are preliminary and have not been reviewed for conformity with U.S. Geological Survey editorial standards and stratigraphic nomenclature. (Any use of trade names is for descriptive purposes only and does not imply endorsement by the USGS.)

DRAINAGE

DRAINAGE

DRAINAGE

DRAINAGE