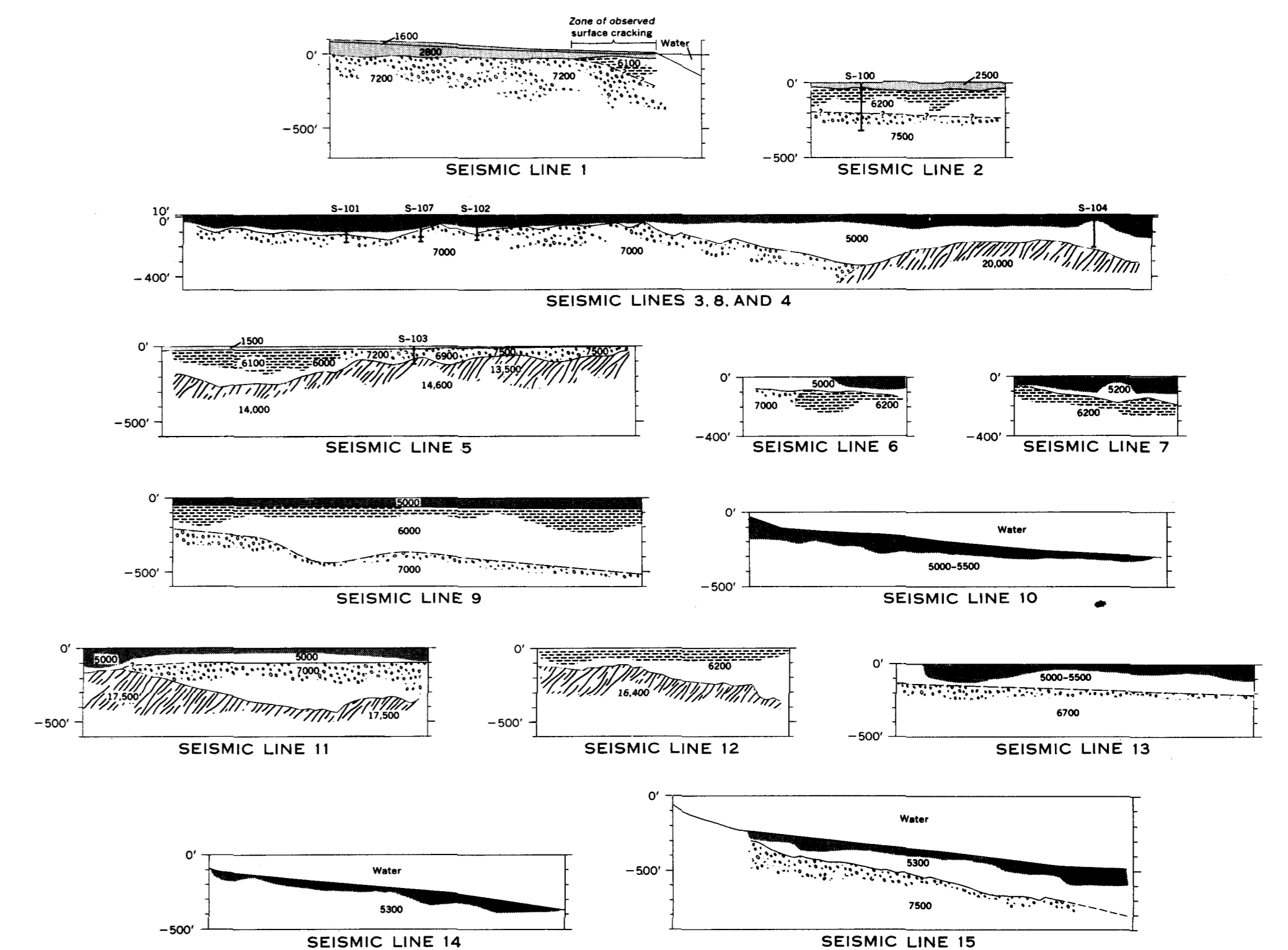
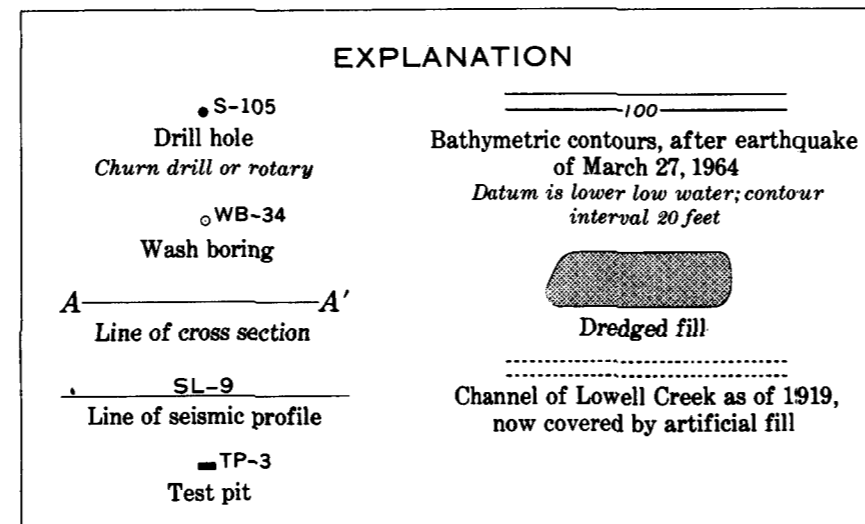
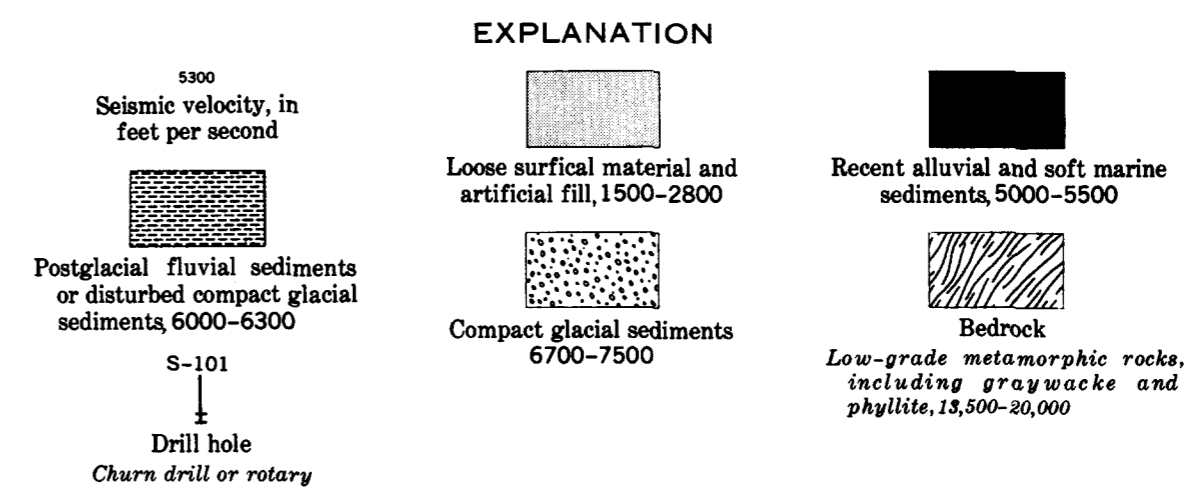


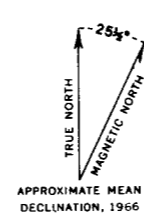
B. SECTIONS A-A', B-B', AND C-C'



C. SEISMIC PROFILES



Note: Seismic profiles are taken from Shannon and Wilson, Inc., (1964) with modifications in scale and format. Profiles of the ground surface are based on seismic data and do not conform with hydrographic contours shown on the map. Datum is lower low water. Lines of seismic profiles 5, 11, and 12 are shown on the Geologic map of Seward area.



A. POSTEARTHQUAKE SHORELINE, BATHYMETRIC CONTOURS, AND RECONSTRUCTED HARBOR FACILITIES

Map, reconstructed harbor facilities, and bathymetric contours to depth of 260 feet immediately adjacent to Seward waterfront taken from preliminary maps of the U.S. Army Corps of Engineers with modifications and additions by the author. Remainder of bathymetric contours drawn by author and based upon postearthquake soundings (April 13-14, 1964) taken from field sheet of the U.S. Coast and Geodetic Survey.

MAP, SECTIONS, AND SEISMIC PROFILES OF SEWARD AND VICINITY, ALASKA

