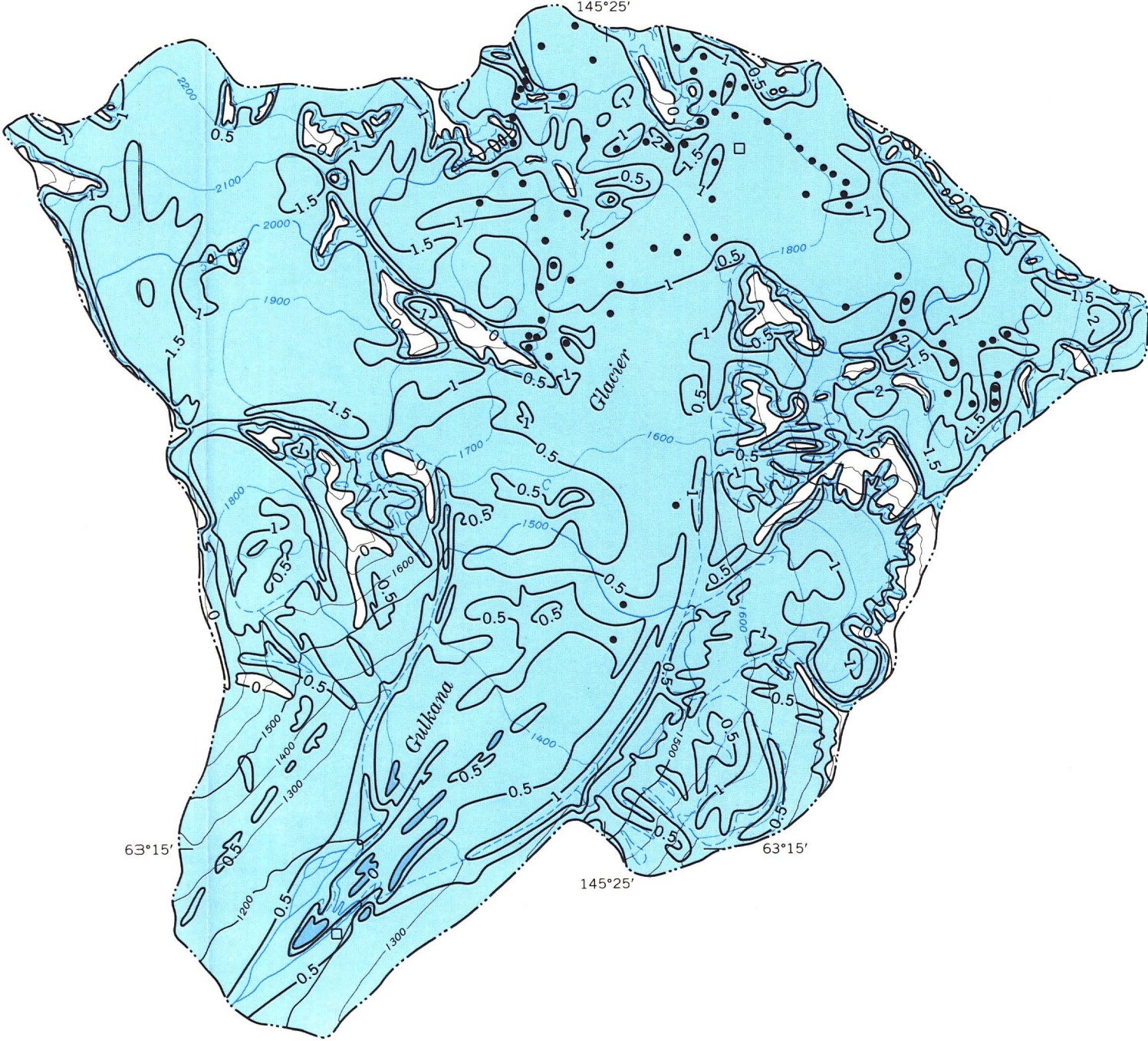


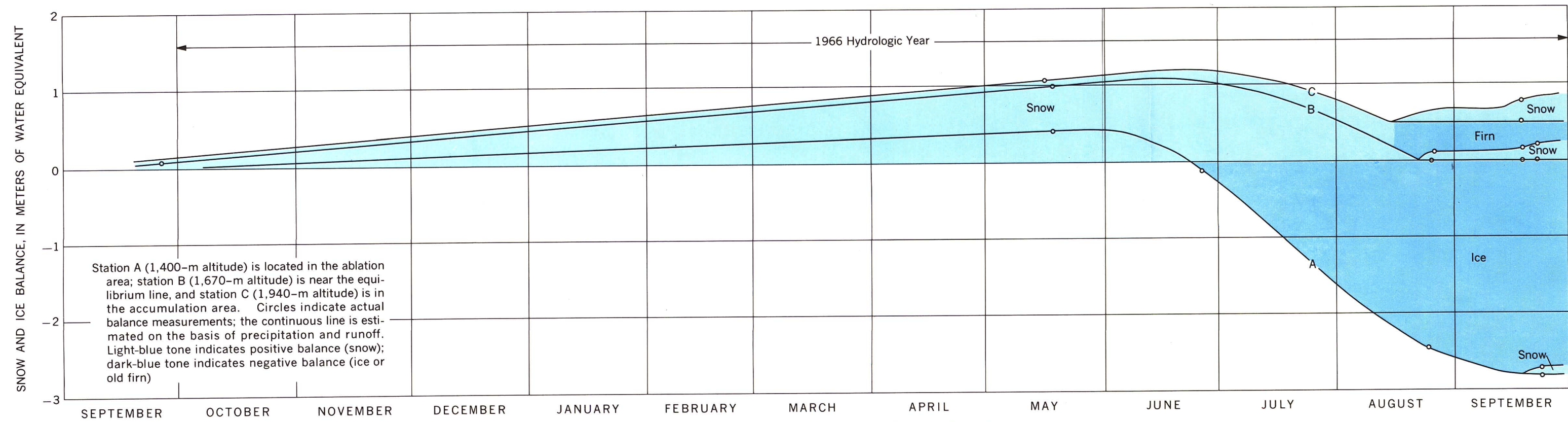
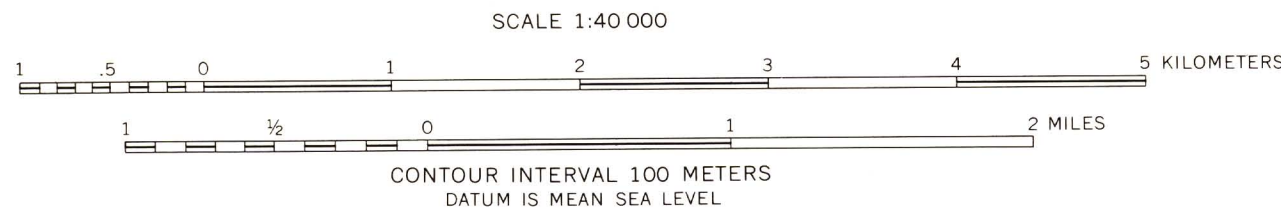
Updated and modified by  
authors to 1966 conditions

A. INSTRUMENT LOCATIONS AND SELECTED TRANSIENT SNOWLINES

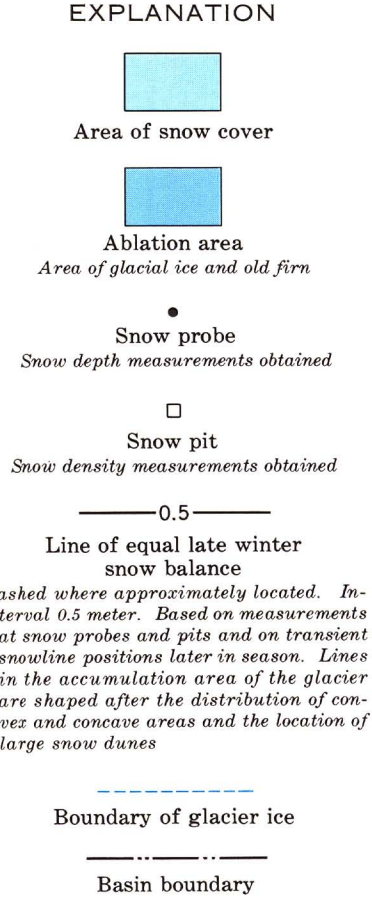


Updated and modified by  
authors to 1966 conditions

B. LATE-WINTER SNOW BALANCE,  $b_m(s)$ , MAY 18, 1966

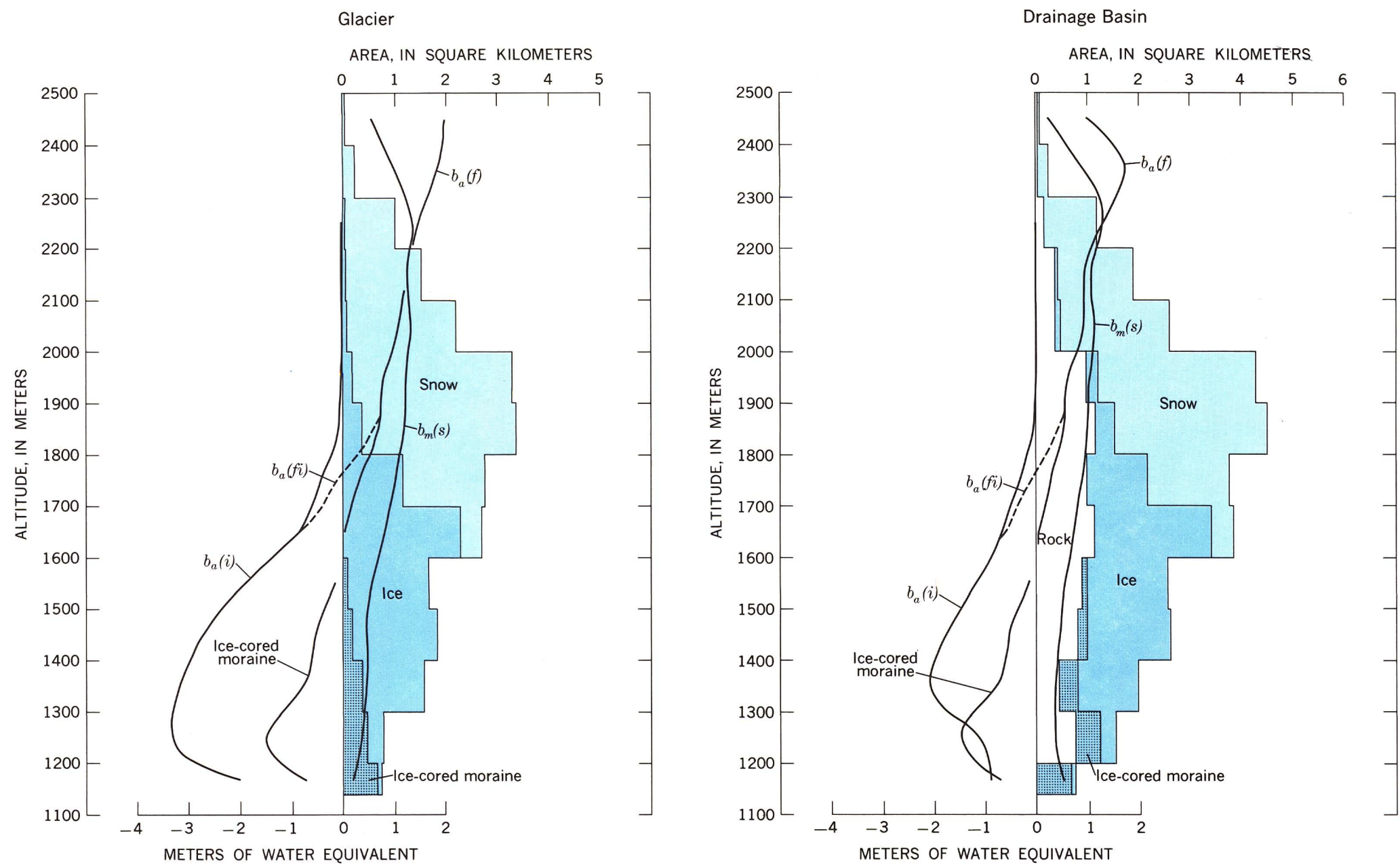


D. ICE BALANCE AT THREE INDEX STATIONS



Updated and modified by  
authors to 1966 conditions

E. ANNUAL FIRN AND ICE BALANCE,  $b_a(fi)$ , SEPTEMBER 30, 1966



C. LATE-WINTER SNOW BALANCE,  $b_m(s)$ , ANNUAL FIRNIFICATION,  $b_a(f)$ , AND ANNUAL ICE BALANCE,  $b_a(i)$ , AS FUNCTIONS OF ALTITUDE

MAPS AND GRAPHS SHOWING DATA FOR 1966 HYDROLOGIC YEAR  
GULKANA GLACIER, ALASKA RANGE, CENTRAL ALASKA