
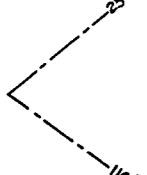

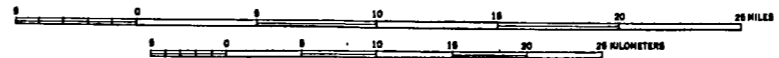


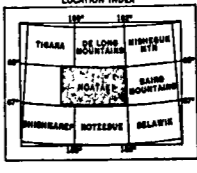
Plate I.- Vicinity of the Chariot site

-  Drainage-basin boundary and number in Tables (see Text)
-  Limits of fallout sectors, and their azimuths
-  Center of detonation

MAPS EDITED AND PUBLISHED BY THE GEOLOGICAL SURVEY
CONTROL BY STATE
CONTENTS COMPILED FROM USGS CHART 800
CUTLERS AND PRINTERS IN PART COMPILED FROM PHOTOGRAPHIC
PHOTOLOGICAL CORRELATIONS BY AEROPHOTODIAGRAMMERS
ORIGINAL SOURCE: MERCATOR PROJECTION, ZONE 2
STEREONOMIC INDEX



CONTOUR INTERVAL 1000 FEET
DOTTED LINES SHOWS ONLY APPROX. CONTOURS
BASED ON DATA FROM 1954
NOATKA RIVER TO CHUKCHI SEA
1951 BATHYMETRIC SURVEY OF CHUKCHI SEA
FOR SALE BY U. S. GEOLOGICAL SURVEY, FEDERAL CENTER, DENVER, COLORADO OR WASHINGTON 25, D. C.
A PULLER SYSTEM FOR IMPROVED COPY AND PRINTING IS AVAILABLE BY REQUEST



NOATKA, ALASKA
1:50,000

PROPERTY OF DCGS LIBRARY